
PHASE I ENVIRONMENTAL SITE ASSESSMENT

South Hill and West 4th Street

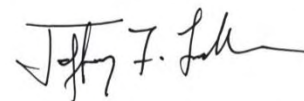
332, 338, 342, and 348 S. Hill St. and 309 W. 4th St.
Los Angeles, California 90013

Prepared For:
Equity Residential
Two North Riverside Plaza, Suite 400
Chicago, IL 60606

Prepared By:
Langan Engineering & Environmental Services
32 Executive Park, Suite 130
Irvine, CA 92614



Keith F. Gilbert, PG
Senior Project Manager



Jeffrey Ludlow, PG, CHG
Principal/Vice President

LANGAN
ENGINEERING & ENVIRONMENTAL SERVICES

7 August 2014
700036601

TABLE OF CONTENTS

Page No.		
	EXECUTIVE SUMMARY	1
1.0	INTRODUCTION	1
1.1	Purpose	1
1.2	Detailed Scope of Services	1
2.0	SITE DESCRIPTION	4
2.1	Location and Legal Description	4
2.2	Site and Vicinity General Characteristics	4
2.3	Current Use of the Property and Adjoining Properties	4
2.4	Descriptions of Structures, Roads, and Other Property Improvements	4
3.0	USER PROVIDED INFORMATION	4
3.1	Review of Previous Environmental Reports	4
3.2	Summary of Geotechnical Investigation	5
3.3	Questionnaires	5
4.0	RECORDS REVIEW	6
4.1	Standard Environmental Record Sources	6
4.2	Additional Environmental Record Sources	11
4.3	Historical Use Information on the Property, Adjoining Properties, and Surrounding Properties	12
5.0	SITE RECONNAISSANCE	25
5.1	Methodology and Limiting Conditions	25
5.2	General Site Setting	26
5.3	Interior and Exterior Observations	27
5.4	Interior Observations	27
5.5	Exterior Observations	28
6.0	INTERVIEWS	28
7.0	PHASE I ESA FINDINGS AND OPINIONS	29
8.0	PHASE I ESA CONCLUSIONS	30
9.0	DEVIATIONS	30
10.0	ADDITIONAL SERVICES	30
11.0	REFERENCES	30
12.0	QUALIFICATIONS OF ENVIRONMENTAL PROFESSIONALS	31

ATTACHMENTS

FIGURES

Figure 1 Property Vicinity Map

Figure 2 Property Map

APPENDICES

Appendix A Los Angeles Property Assessor Information and Assessor Maps

Appendix B Client Information Request Response

Appendix C EDR Radius Map Report

Appendix D Agency Records

Appendix E Aerial Photographs

Appendix F Sanborn Maps

Appendix G Historical Topographic Maps

Appendix H City Directory

Appendix I Building Permit Report

Appendix J Environmental Lien and AUL Search Report

Appendix K Vapor Encroachment Screen

Appendix L Site Photographs

Appendix M Phase I ESA Facility Interview Form

Appendix N Resumes of Environmental Professionals

ABBREVIATIONS & ACRONYMS

AIN	Assessor Identification Number
AST	aboveground storage tank
ASTM	American Society for Testing and Materials
CA FID UST	California Facility Inventory Database UST
CERCLIS	Comprehensive Environmental Response, Compensation, and Liability Information System
CERC-NFRAP	CERCLIS No Further Remedial Action Planned
CHMIRS	California Hazardous Material Incident Report System
CMU	concrete masonry units
CONSENT	Superfund (CERCLA) Consent Decrees
CORRACTS	Corrective Action Report
DTSC	California Department of Toxic Substances Control
EDR	Environmental Data Resources, Inc.
ERNS	Emergency Response Notification System
ESA	Environmental Site Assessment
FINDS	Facility Index System/Facility Registry System
HAZNET	Facility and manifest data
HIST UST	Historical UST
HVAC	heating, ventilation, and air conditioning
LACFD	Los Angeles County Fire Department
LADPH	Los Angeles Department of Public Health Bureau of Environmental Protection
LADWP	Los Angeles Department of Water and Power
Langan	Langan Engineering & Environmental Services
LUST	leaking underground storage tank
NPDES	National Pollution Discharge Elimination Systems
NPL	National Priorities List
PCBs	polychlorinated biphenyls
RCRA	Resource, Conservation, and Recovery Act
RCRA-LQG	RCRA - Large Quantity Generator
RCRA-SQG	RCRA - Small Quantity Generator
RCRA-TSD	RCRA-Treatment, Storage, and Disposal
REC	recognized environmental condition
ROD	Record of Decision
RWQCB	California Regional Water Quality Control Board Los Angeles
SLIC	spills, leaks, investigations, and cleanups
sq. ft	square foot/feet
SWEEPS UST	Statewide Environmental Evaluation and Planning System UST
SWRCY	Recycler Database
US ENG CONTROLS	Engineering Controls Sites List
US INST CONTROLS	Sites with Institutional Controls
UST	Underground storage tank
WIP	Well Investigation Program Case List
WMUDS/SWAT	Waste Management Unit Database

EXECUTIVE SUMMARY

Langan has performed a Phase I Environmental Site Assessment (ESA) for the site located at 332, 338, 342, and 348 South Hill Street and 309 West 4th Street, Los Angeles, California, identified herein as the Property (Figure 1). This Phase I ESA was performed under the authorization of Equity Residential (Client), and in general conformance with the American Society for Testing and Materials (ASTM) E 1527-13, the All Appropriate Inquiries (AAI) Rule published in 40 Code of Federal Regulations (CFR) Part 312 as applied in ASTM E 1527-05, and standard industry practice. The purpose of the Phase I ESA was to identify recognized environmental conditions (RECs) in accordance with ASTM E 1527-13. Limitations to and deviations from ASTM E 1527-13 are provided in Sections 1.3 and 9.0 of this report.

In addition, the purpose of this report was to review, summarize and confirm the findings contained in previous Phase I ESAs prepared for the Property. Accordingly, Langan reviewed available relevant previous environmental assessments for the Properties and has confirmed that those studies, in conjunction with this report, summarize the potential environmental issues associated with the Property. This report also presents (in Section 8 herein) the recommendations contained in the previous Phase I ESAs.

The Property is occupied by two one-story structures and associated asphalt paved parking and driveway areas. The Property is bounded by South Hill Street to the north, West 4th Street to the west, and commercial developments to the east and south. The Los Angeles County Assessor's Parcel Numbers for the property are 5149-015-004, 5149-015-005, 5149-015-013, 5149-015-024, 5149-015-027, 5149-015-028, 5149-015-029, and 5149-015-030.

This assessment has revealed evidence of RECs in connection with the Property. Langan's findings with respect to known and suspect RECs, historical RECs, and de minimis conditions, and our opinion of these findings are as follows:

- The EDR report indicates the presence of two EDR US Hist Cleaners sites within the vicinity of the Property. An EDR US Hist Cleaners site located at 354 South Hill Street reportedly operated in 1924 and is located in the southwestern portion of the Property. A second EDR US Hist Cleaners site is located adjacent to the Property, at 321 West 4th Street, and reportedly operated in 1933. It is our opinion that the former EDR US Hist Cleaners sites are RECs, because of their proximity to the Property; because cleaners may use hazardous materials such as chlorinated solvents; and because no waste management regulations were enacted during historical cleaners operations.
- A subsurface geotechnical investigation performed from 21 to 23 May 2014 revealed gray-stained soil with a distinct hydrocarbon odor in one boring at a depth of approximately 15 feet below ground surface (bgs) in the northern portion of the Property. Soil samples collected at depths of 10 and 20 feet bgs did not reveal any

evidence of petroleum hydrocarbon contamination. Soil samples from borings elsewhere on the Property did not reveal evidence of petroleum hydrocarbon contamination. No potential on-site or adjacent sources of petroleum hydrocarbons were identified in EDR records or during agency file reviews. Due to the historical presence of commercial buildings at the Property since at least the early 1900s, heating oil tanks may have been present at the Site during its history. It is our opinion that the presence of petroleum hydrocarbon contamination in on-site soil is a REC.

- Soil sampling results from subsurface investigation performed from 21 to 23 May 2014 indicated that lead concentrations in two samples (200 milligrams per kilogram [mg/kg], LB-1 at 5 feet depth; 510 mg/kg, LB-2 at 5 feet depth) exceed the residential Environmental Screening Level (ESL) of 80 mg/kg. In addition, arsenic concentration in one sample (15 mg/kg, LB-2 at 20 feet depth) exceeds the residential ESL of 10 mg/kg. It is our opinion that the presence of elevated lead and arsenic in three samples is a REC.
- The Property is located within the Methane Buffer Zone as determined by Ordinance Number 175790 as adopted by the Los Angeles Municipal Code (Section 91.106.4.1 and Division 71, Chapter IX). It is Langan's opinion that presence within a Methane Buffer Zone is a REC for the Property, since methane zones and oil fields are sources of petroleum hydrocarbons.
- Due to the 1961 construction date for the on-site Taco House, this building is assumed to contain asbestos-containing material and lead-based paint. ACM and LBP are not part of ASTM conditions for a REC but should be addressed prior to demolition.

Based on the above conclusions, Langan recommends the following measures:

- A Phase II Subsurface Investigation should be conducted to evaluate if soil, soil vapor, or groundwater beneath the Property has been impacted by the apparent presence of a petroleum hydrocarbon release at the Property by the presence of two EDR US Hist Cleaners sites or the potential presence of methane. Any contamination associated with historical usage shall be abated in accordance with all applicable local, state, and federal regulations.
- Before issuance of a demolition permit for any existing on-site structures, all lead-based paint and asbestos-containing materials identified on the structures to be demolished should be abated, treated, or contained in accordance with all applicable local, state, and federal regulations during construction.

1.0 INTRODUCTION

Langan performed a Phase I ESA on behalf of Equity Residential, at 332, 338, 342, and 348 South Hill Street and 309 West 4th Street, Los Angeles, California (the "Property"). Figure 1 includes a Vicinity Map and Figure 2 includes a Site Plan. The Table of Contents defines the abbreviations and acronyms presented in this report. Langan reviewed, summarized and commented on client-provided ESAs.

As noted above, this report summarizes and confirms the findings contained in previous Phase I ESAs prepared for the Property. Langan's review of available previous environmental assessments, together with this report, sufficiently disclose the potential RECs on the site.

Langan conducted this limited Phase I ESA under the authorization of Equity Residential (the "Client"), and in general conformance with ASTM E 1527-13 and standard industry practice. Langan understands that the Client is considering redeveloping the site with a multi-family residential structure.

1.1 Purpose

The purpose of the Phase I ESA was to review previous ESA reports and identify RECs at the Property in conformance with ASTM E 1527-13. As defined by ASTM E 1527-13:

"The term recognized environmental conditions means the presence or likely presence of any hazardous substances or petroleum products in, on, or at a property: (1) due to any release to the environment; (2) under conditions indicative of a release to the environment; or (3) under conditions that pose a material threat of a future release to the environment."

1.2 Detailed Scope of Services

The scope of work for the Phase I ESA is in conformance with ASTM E 1527-13, except where noted, and standard industry practice. Langan performed the scope of work, which included the following four tasks.

Task 1 – Records Review – Provided Reports/Historical Information/Environmental Database

Langan reviewed the following ESA report:

1. Phase I Environmental Site Assessment, Joe's 338 Auto Park, 338 South Hill Street, Los Angeles, California, prepared by Kleinfelder, 20 July 2005.

The ESA report is discussed in Section 3.1.

Langan obtained a comprehensive listing of environmental databases of federal, state

and local agencies from a private research vendor. Langan reviewed the database for information regarding identified sites of environmental concern, compliance enforcement actions, investigations involving hazardous materials and/ or wastes, and of registered LUSTs. The radial distances searched were in accordance with ASTM Standard Practice E 1527-13.

Langan acquired and reviewed readily available historical data to evaluate, to the extent possible, the historical development and uses of the Properties and surrounding areas. The historical data review included reviewing aerial photographs, topographic maps, Sanborn fire insurance maps, building department records, and a city directory search report.

Task 2 - Site Reconnaissance

A Langan geologist conducted a site reconnaissance on 21 May 2014. The purpose of the site reconnaissance was to observe:

- The Property, to assess current use and the potential for impact to soil, groundwater, and surface water based on the identified use;
- Structures on the Property, to assess interior accessible common areas and exterior peripheries of structures;
- Evidence of stressed vegetation, disturbed topography, and soil or pavement staining;
- Evidence of use or dumping of hazardous materials, solid waste, or construction and demolition debris;
- Topographic features that indicate extensive use of non-native fill;
- Evidence of the use of petroleum products or other chemicals (e.g., USTs, ASTs, drums, etc.) and other obvious environmental indicators (e.g., monitoring wells);
- Evidence of potable wells, irrigation wells, septic tanks, or other underground structures; and
- Neighboring sites, to the extent practical, to assess the possible impact of their operations on the Property.

Task 3 – Interviews and File Review

Langan interviewed Mr. John Day, Executive Vice President for System Property and owner's representative for this Phase I ESA.

Additionally, Langan submitted file review requests to the Air Quality Management District (AQMD), City of Los Angeles Fire Department (LAFD), Los Angeles County

Department of Public Works (LACDPW), Department of Toxic Substances Control (DTSC), Division of Oil, Gas and Geothermal Resources (DOGGR), Los Angeles Department of Public Health (LADPH), and the Regional Water Quality Control Board (RWQCB) to obtain information regarding environmental concerns, reported spills, or violations involving:

- The Property, and
- Nearby properties which the environmental database search identified and Langan believed had the greatest potential to impact the Property.

Task 4 – Data Interpretation and Reporting of Results

Langan evaluated the data collected in Tasks 1 through 3 to assess the potential for known or suspected environmental concerns and RECs. Section 7.0 presents our findings and opinions with respect to known or suspected environmental concerns and RECs. Section 8.0 presents the conclusions of this evaluation.

1.3 Limitations and Exceptions

Langan’s services were provided in accordance with generally accepted industry practices, including ASTM E 1527-13. No expressed or implied representation or warranty is included or intended in our report, except that our services were performed within the limits prescribed by the Client, and with the customary thoroughness and competence of our profession.

1.4 Special Terms and Conditions and User Reliance

There are no special terms or conditions regarding this study. Langan has prepared this report specifically for the use of Equity Residential, and may be relied upon by lending institutions, environmental consultants, by agencies for purposes of Environmental Impact Reports and entitlements as selected and approved by Equity Residential.

This Report was prepared in accordance with applicable, customary and generally accepted professional and technical standards ordinarily exercised by other engineering professionals providing similar services under similar circumstances in the location and at the time the subject services were provided and the Report prepared. Langan makes no representations or warranties regarding compliance with any other standard.

Other parties cannot rely on this Phase I ESA, and the conclusions thereof, unless Langan receives a written request from Equity Residential, at which time a “Reliance Letter” will be prepared for the interested party. The relying party will be subject to the same report use limitations as agreed to by the Client.

2.0 SITE DESCRIPTION

2.1 Location and Legal Description

The Property is located at 332, 338, 342, and 348 South Hill Street and 309 West 4th Street, on the eastern corner of the intersection of South Hill Street and West 4th Street in Los Angeles, California (Figure 1). The Property is bounded by South Hill Street to the north, West 4th Street to the west, and commercial developments to the east and south (Figure 2). The Los Angeles County Assessor's Parcel Numbers are 5149-015-004, 5149-015-005, 5149-015-013, 5149-015-024, 5149-015-027, 5149-015-028, 5149-015-029, and 5149-015-030, and the Property lot size is 32,468 square feet (SF). The Property is currently occupied by two one-story structures and associated asphalt-paved parking and driveway areas. Appendix A includes copies of the Los Angeles County Assessor Parcel Maps.

2.2 Site and Vicinity General Characteristics

The Property is located at the eastern corner of the intersection of South Hill Street and West 4th Street. The Property is located within a predominantly commercial region in Los Angeles.

2.3 Current Use of the Property and Adjoining Properties

The Property is currently used for commercial purposes as a parking lot and a taco stand. The Property is bounded by South Hill Street to the northwest, West 4th Street to the southwest, and commercial developments to the northeast and southeast. Angel's Knoll is located across South Hill Street to the northwest. The Junipero Serra building and a parking lot are located across West 4th Street to the southwest.

2.4 Descriptions of Structures, Roads, and Other Property Improvements

The Property is currently occupied by an approximately 330 SF taco stand in the northwestern portion of the Property, a wooden parking attendant kiosk in the eastern corner of the Property, and an asphalt-paved parking lot. The taco stand is a wood-frame building with exterior stucco and contains a kitchen area, a restroom, and a sheltered eating area. The taco stand floor is concrete. A 55-gallon drum containing kitchen grease is present near the southwest side of the taco stand. Solid waste dumpsters are located along the southeastern portion border of the Property. A subway station entrance is located off-site at the southern end of the Property.

3.0 USER PROVIDED INFORMATION

3.1 Review of Previous Environmental Reports

Langan reviewed the following environmental reports previously prepared for the Property:

Phase I Environmental Site Assessment, Joe's 338 Auto Park, 338 South Hill Street, Los Angeles, California, prepared by Kleinfelder, 2005

Results of a Phase I ESA prepared for the Property in July 2005 revealed that a one-story structure (Ye Olde Taco House #1) located at 340 South Hill Street was constructed in the 1960s. Due to the pre-1981 construction date, the building is presumed to contain asbestos unless tested to prove that it does not contain asbestos. Additionally, due to the pre-1978 construction date, there is the likelihood that lead-based paints were applied to the building. In Kleinfelder's opinion, the potential for asbestos-containing building materials and lead-based paint is a REC at the Property. No other RECs were noted at the site.

3.2 Summary of Geotechnical Investigation

A subsurface geotechnical investigation performed from 21 to 23 May 2014 revealed gray-stained soil with a distinct hydrocarbon odor in one boring at a depth of approximately 15 feet below ground surface (bgs) in the northern portion of the Property. Soil samples collected at depths of 10 and 20 feet bgs did not reveal any evidence of petroleum hydrocarbon contamination. Soil samples from borings elsewhere on the Property did not reveal evidence of petroleum hydrocarbon contamination. No potential on-site or adjacent sources of petroleum hydrocarbons were identified in EDR records or during agency file reviews. Due to the historical presence of commercial buildings at the Property since at least the early 1900s, heating oil tanks may have been present at the Site during its history.

Soil sampling results from subsurface investigation performed from 21 to 23 May 2014 indicated that lead concentrations in two samples (200 milligrams per kilogram [mg/kg], LB-1 at 5 feet depth; 510 mg/kg, LB-2 at 5 feet depth) exceed the residential Environmental Screening Level (ESL) of 80 mg/kg. In addition, arsenic concentration in one sample (15 mg/kg, LB-2 at 20 feet depth) exceeds the residential ESL of 10 mg/kg.

3.3 Questionnaires

A Client Information Request Form is provided in Appendix B. Client responses provided a legal description of the property, title records, Property address, site manager contact information, and reason for performing this Phase I ESA.

Langan interviewed Mr. John Day, Executive Vice President for System Property, during the Phase I ESA. A Phase I ESA Interview Form and corresponding responses can be found in Section 6.0.

In addition, Langan reviewed Client responses regarding information to qualify for one of the Landowner Liability Protections (LLPs) offered by the Small Business Liability Relief and Brownfields Revitalization Act of 2001 (Brownfields Amendments). In order to

qualify for LLPs, the person(s) commissioning the ESA must provide information regarding awareness of:

- any environmental cleanup liens;
- any “Activity and Land Use Limitations” (AULs), such as engineering controls, land use restrictions, or institutional controls that are in place at the site or have been filed or recorded in a registry under federal, tribal, state or local law;
- any specialized knowledge or experience related to the Property or nearby properties related to chemical or petroleum hydrocarbon use, management, or disposal, or other knowledge regarding environmental conditions at the subject Property;
- any ascertainable information about the Property that would help Langan identify conditions indicative of releases or threatened releases of hazardous materials or petroleum products;
- or if there any obvious indicators that point to the presence or likely presence of contamination at the Property.

The Client responded that she does not have knowledge of these matters. The Client is not aware of any pending, threatened, or past litigation or agency administrative proceedings regarding the management, use, or disposal of hazardous substances or petroleum products on the Property.

The Client Information Request Form also asks if the purchase price being paid for this property reasonably reflects the fair market value of the property; however, the Client indicated that she does not have knowledge of this matter.

It should be noted that the Client Information Request information is not required by AAls to complete the ESA, but does affect the user’s ability to meet the requirements for LLPs, a partnership where some or all partners have limited liability.

4.0 RECORDS REVIEW

4.1 Standard Environmental Record Sources

Langan reviewed an environmental database search report from Environmental Data Resources (EDR) of Milford, Connecticut, for the Property and surrounding area. The EDR report contains database information from the Environmental Protection Agency (EPA), RWQCB, Department of Public Works (DPW), and DTSC. This information is reported to Langan by EDR, and to EDR by government sources; therefore, neither Langan nor EDR can verify the completeness and accuracy of the database information. Appendix C

contains a copy of the report, with specific source and site descriptions, and the dates of the last update for each database searched. The following table lists the ASTM standard and supplemental databases with regulated sites and corresponding search distances.

A portion of the Property was historically occupied by Averill Morgan Co., which is listed in the EDR report as a Historical Cleaners site. The Property was not listed in any other databases searched by EDR.

Database	ASTM E 1527-13 Search Radius (mile)	Sites Within Radius
Federal ASTM Standard		
NPL (National Priority List)	1.0	0
Delisted NPL	0.5	0
CERCLIS (Comprehensive Environmental Response, Compensation and Liability Information System)	0.5	1
CERC-NFRAP (No Further Remedial Action Planned)	0.5	0
CORRACTS (Corrective Action Report)	1.0	0
RCRA TSDF (Resource Conservation and Recovery Act - Transport, Storage, and Disposal Facilities)	0.5	0
RCRA Large Quantity Generator	0.25	2
RCRA Small Quantity Generator	0.25	32
RCRA NonGen/NLR	0.25	6
CONSENT (Superfund (CERCLA)) Consent Decrees	1.0	0
ROD (Records of Decision)	1.0	0
FINDS (Facility Index System/Facility Registry System)	Property only	0
ERNS (Emergency Response Notification System)	Property only	0
US ENG CONTROLS (Engineering Controls Sites List)	Property only	0
US INST. CONTROL (Sites with Institutional Controls)	Property only	0
State, Local, and Tribal ASTM Standard and Supplemental		
Envirostor	1.0	35
WMUDS/SWAT (Waste Management Unit Database)	0.5	1
Cortese (Hazardous Waste & Substances Sites List)	0.5	1
SWRCY (Recycler Database)	0.5	0
LUST (Leaking Underground Storage Tanks)	0.5	23
Indian LUST	0.5	0
UST (Underground Storage Tanks)	0.25	15
CA FID UST (California Facility Inventory Database UST)	0.25	38
RGA (Recovered Government Archive) LUST	0.5	0
SLIC (Spills, Leaks, Investigations and Cleanup)	0.5	1
HIST UST	0.25	6
Indian UST	0.25	0
AST (Aboveground Storage Tanks)	0.25	0
US Brownfields	0.5	1
SCH (School Property Evaluation Program)	0.25	13
SWEEPS UST (Statewide Environmental Evaluation and Planning System UST)	0.25	39
WIP (Well Investigation Program Case List)	0.25	0
HWP (EnviroStor Permitted Facilities Listing)	1.0	1
HWT (Registered Hazardous Waste Transporter Database)	0.25	1
HAZNET (Facility and Manifest Data)	Property Only	0

Database	ASTM E 1527-13 Search Radius (mile)	Sites Within Radius
DRYCLEANERS	0.25	0
Historical Cortese	0.5	15
EDR Manufactured Gas Plants	1.0	1
Historical Auto Stations	0.25	19
Historical Dry Cleaners	0.25	64

The following off-site regulated facilities were identified within a 1/8-mile radius of the Property:

Facility	Address	Database	Dist./Direction
Broadway State Office Bldg	320 W 4th St	RCRA NonGen/NLR, FINDS	0 - 1/8 SSE
Camera Ready	417 S Hill Suite #301	RCRA-SQG, FINDS	0 - 1/8 WSW
V A Outpatient Clinics	425 S Hill St	RCRA NonGen/NLR, FINDS, HAZNET	0 - 1/8 SW
Courts and Records Federal C/U	255 W 4th St	CA FID UST, SWEEPS UST	0 - 1/8 SSE
S California Rapid Transit Dis	436 S Hill St	CA FID UST, SWEEPS UST	0 - 1/8 SW
Hall of Records/LA Co. F.M.D.	320 S Broadway	UST	0 - 1/8 ENE
So Calif Rapid Transit Dist	448 S Hill St	CA FID UST, SWEEPS UST	0 - 1/8 SW
Unique Time Service	448 S Hill St #408	RCRA-SQG, FINDS	0 - 1/8 SW
Garun Jewelry Manufacturing, Inc.	448 South Hill Street #1115	RCRA-SQG, FINDS	0 - 1/8 SW
Saks Styling	448 S Hill St Ste 150	RCRA-SQG, FINDS	0 - 1/8 SW
Bradbury Building	304 Broadway S.	LUST	0 - 1/8 ENE
The Mutual Garage Building	363 Olive St S	HIST CORTESE, LUST	0 - 1/8 NW
Community Redevelopment Agency	363 S Olive St	CA FID UST, SWEEPS UST	0 - 1/8 NW
Savoy Corporation	406 S Olive St	CA FID UST, SWEEPS UST	0 - 1/8 WNW
Twin Springs LLC	433 Spring Street, South	LUST	0 - 1/8 SSE
Kjell H Qvale/Ragnar C Qvale	419 S Spring Street	CA FID UST, SWEEPS UST	0 - 1/8 SSE
Bunker Hill Assoc	335 S Olive St	CA FID UST, SWEEPS UST	0 - 1/8 NNW
Amer Tele and Tele Co Los Angeles #1	433 S Olive St	RCRA-SQG	0 - 1/8 W
Pacific Bell	433 S Olive	RCRA-SQG, FINDS, CA FID UST, UST, HIST UST, SWEEPS UST, EMI	0 - 1/8 W
The Angelus Plaza	300 S Olive St	UST	0 - 1/8 N
Continental Building	408 S Spring St	RCRA-SQG, FINDS	0 - 1/8 SE

Facility	Address	Database	Dist./Direction
Banco Popular de Puerto Rico	354 S Spring St	CA FID UST, SWEEPS UST	0 – 1/8 ESE

EDR's review regarding Historical Auto Stations was limited to those categories of sources that might, in EDR's opinion, include gas station, filling station, or service station establishments. The categories reviewed included, but were not limited to gas, gas station, filling station, auto, automobile repair, auto service station, service station, etc.

The following Historical Automotive Stations sites were identified within a 1/8-mile radius of the Property:

Facility	Address	Database	Dist./Direction
Rio Grande Oil Co Office	427 S Hill St	EDR US Hist Auto Stat	0 – 1/8 SW
Rutherford Beasley	491 W 4th San Pedro	EDR US Hist Auto Stat	0 – 1/8 WNW
Artusy M G	350 S Olive St	EDR US Hist Auto Stat	0 – 1/8 NW
Metropolitan Water Dist Garage	359 S Olive St	EDR US Hist Auto Stat	0 – 1/8 NW
Ziska Mathew	331 S Olive St	EDR US Hist Auto Stat	0 – 1/8 NNW

EDR's review regarding Historical Cleaners was limited to those categories of sources that might, in EDR's opinion, include dry cleaning establishments. The categories reviewed included, but were not limited to dry cleaners, cleaners, laundry, laundromat, cleaning/laundry, wash & dry, etc.

A portion of the Property was historically occupied by Averill Morgan Co., which is listed in the EDR report as a Historical Cleaners site. The following Historical Cleaners sites were identified within a 1/8-mile radius of the Property:

Facility	Address	Database	Dist./Direction
Averill Morgan Co	354 S Hill St	EDR US Hist Cleaners	0 – 1/8 NNW
Abraham Bedrosian Munishian	329 W 4th St	EDR US Hist Cleaners	0 – 1/8 S
Lipton Harry	327 W 4th St	EDR US Hist Cleaners	0 – 1/8 SSE
Hiatt G R	326 W 4th St	EDR US Hist Cleaners	0 – 1/8 S
Kartis Max	321 W 4th St	EDR US Hist Cleaners	0 – 1/8 SSE
Levenson Saml	423 W 4th St	EDR US Hist Cleaners	0 – 1/8 WNW
Lauter Jos	252 W 4th S Pedro	EDR US Hist Cleaners	0 – 1/8 SSE
Solomon Abr	322 S Broadway	EDR US Hist Cleaners	0 – 1/8 E
Serrano Danl	449 S Hill St	EDR US Hist Cleaners	0 – 1/8 SW
Moffett John	324 W 3D	EDR US Hist Cleaners	0 – 1/8 NE

Facility	Address	Database	Dist./Direction
Finnerman Benj	213 W 4th St	EDR US Hist Cleaners	0 – 1/8 SE
Rutherford Beasley	491 W 4th San Pedro	EDR US Hist Auto Stat	0 – 1/8 WNW
Barnett Morris	211 W 4th St	EDR US Hist Cleaners	0 – 1/8 SE
Friedman Max	506 W 4th St	EDR US Hist Cleaners	0 – 1/8 WNW
Freedman Robt	413 S Spring St	EDR US Hist Cleaners	0 – 1/8 SSE
Robertson Son	455 S Olive St	EDR US Hist Cleaners	0 – 1/8 W
Robertson Wm	457 S Olive St	EDR US Hist Cleaners	0 – 1/8 W
Ball Jacob	336 S Spring St	EDR US Hist Cleaners	0 – 1/8 ESE
Neuman Maurice	226 W 3D	EDR US Hist Cleaners	0 – 1/8 E

The EDR database report also listed thirty-nine orphan sites. According to EDR, orphan sites are properties that cannot be mapped due to poor or inadequate address information. Based on the address information provided, the following orphan sites were identified within one mile of the Property.

Facility	Address	Database	Dist./Direction
Caltrans District 7 Construction	SB 101 Alameda Off Ramp	HAZNET	1/2 - 1 ENE
P C Crown Hill Inc.	1212 & 1230 W 2nd St	HAZNET	1/2 – 1 NW
Joint Services Center	1230 W 3rd St	RCRA-LQG	1/2 – 1 NW
Columbia Pictures/Untilted Romantic Comedy	1201 W 5th St	HAZNET	1/2 – 1 WNW
Bloch Inc.	846 S Broadway	HAZNET	1/2 – 1 SW
Maguire Properties/ California Plaza	300 S Grand Ave	HAZNET	1/8 – 1/4 NW
The Ahmanson Theater	215/245 N Grand Ave	HAZNET	1/8 – 1/4 NNW
610 South Main LLC	610 S Main St	HAZNET	1/4 – 1/2 S
257 S Spring St LLC	257 S Spring St	HAZNET	1/8 – 1/4 E
California Department of General Services	300 S Spring St	HAZNET	1/8 – 1/4 SE

Langan considered the following to evaluate whether additional environmental records with respect to these facilities should be reviewed:

- Case status (i.e., whether a No Further Action letter has been issued or a case has been closed);
- Type of database and whether soil or groundwater contamination is known;
- Distance and direction of the site from the Property; and
- Groundwater flow direction. An evaluation of whether the database site is located upgradient or downgradient of the Property was based on local topography and

readily available information on local groundwater flow direction. According to the EDR Radius Map report, estimated groundwater flow direction is toward the south.

Based on this evaluation, the following sites warrant further investigation:

- Averill Morgan Co., an EDR US Historical Cleaners site located at 354 South Hill Street, is located in the southwestern portion of the Property. According to the EDR report, the site reportedly operated in 1924. The site is not listed on any other databases reviewed by EDR. No additional environmental records were available for review for this site. Based on available information, the site is considered a REC, because of its proximity to the Property, because cleaners may use hazardous materials such as chlorinated solvents, and because no waste management regulations were enacted during historical cleaners operations.
- The Kartis Max site, an EDR US Historical Cleaners site located at 321 West 4th street, is adjacent to the south of the Property. According to the EDR report, the site reportedly operated in 1933. The site is not listed on any other databases reviewed by EDR. No additional environmental records were available for review for this site. Based on available information, the site is considered a REC, because of its proximity to the Property, because cleaners may use hazardous materials such as chlorinated solvents, and because no waste management regulations were enacted during historical cleaners operations.

The Averill Morgan Co. and Kartis Max sites described above are considered environmental concerns in connection with the Property and warrant further investigation. Langan did not review additional environmental records for any of the remaining nearby sites because the potential impacts to the Property from other sites identified by the database search are considered to be low.

4.2 Additional Environmental Record Sources

Langan requested files for review through the Freedom of Information Act at the AQMD, DOGGR, DTSC, LACDPW, LADPH, LAFD, and RWQCB for the address listed at the Property.

Air Quality Management District

The AQMD office indicated that they do not have any records for the Property.

Division of Oil, Gas, and Geothermal Resources

The DOGGR records show that no oil wells are located within a 1500-foot buffer zone around the Property. The Los Angeles City oil field is located approximately 0.75 miles north of the Property; the Union Station oil field is located approximately 0.5 miles southeast of the Property, and the Los Angeles Downtown oil field is located approximately 0.5 miles southwest of the Property. Appendix D contains a copy of the DOGGR Well Finder map for the Property.

Department of Toxic Substances Control

The DTSC Cypress office and DTSC Chatsworth office indicated that they do not have any records for the Property.

Los Angeles County Department of Public Works

The LACDPW indicated that they do not have any records for addresses associated with the Property.

Los Angeles Department of Public Health

The LADPH Public Health Investigation office indicated that they do not have any records for the Property.

Los Angeles Fire Department

The LAFD Underground Tanks office and Hazardous Materials Records unit indicated that they do not have any records for addresses associated with the Property.

Regional Water Quality Control Board

The RWQCB Los Angeles office indicated that they do not have any records for the subject Property.

4.3 Historical Use Information on the Property, Adjoining Properties, and Surrounding Properties

Aerial Photograph Review

Langan reviewed the following aerial photographs obtained from EDR: 1923, 1928, 1938, 1948, 1952, 1964, 1972, 1981, 1989, 1994, 2005, 2009, 2010, and 2012. Langan reviewed the photographs to evaluate past uses and relevant characteristics of the Properties and surrounding properties. Appendix E contains the EDR Aerial Photo Decade Package.

The aerial photos show that the Property and the surrounding area were fully developed by 1923. The 110 Freeway (north of the Property) was constructed sometime between 1952 and 1964. Angel's Knoll was developed prior to 1981.

1923

The on-site features in the 1923 aerial photograph indicate that the Property was completely developed with several large commercial buildings. The surrounding area appears fully developed in the 1923 aerial photograph. Properties surrounding the on-site Property appear to be primarily multi-story commercial and multi-family residential buildings. Off-site properties directly adjacent to the on-site Property include South Hill Street and commercial buildings to the northwest, commercial buildings to the northeast and southeast, and West 4th Street and a large commercial building to the southwest.

1928

The 1928 aerial photograph shows no significant changes from the 1923 aerial photograph for the Property and surrounding areas.

1938

The on-site features in the 1938 aerial photograph indicate that three buildings in the northern and southeastern portions of the Property appear to have been demolished and replaced by asphalt parking areas. Adjacent properties and the surrounding area appear essentially unchanged from the 1928 aerial photograph.

1948

Due to image quality, site-specific features are difficult to discern. The on-site features in the 1948 aerial photograph show no significant changes from the 1938 aerial photograph. One building located at the southern corner of the intersection of South Hill Street and West 4th Street appears to have been replaced by an asphalt parking lot. Remaining adjacent and off-site properties appear essentially unchanged from the 1938 aerial photograph.

1952

The on-site features in the 1952 aerial photograph indicate no significant changes to the Property. Off-site properties adjacent to the on-site Property appear unchanged from the 1948 aerial photograph. A freeway appears to be under construction in the area north of the on-site Property.

1964

The on-site features in the 1964 aerial photograph indicate that all previously existing on-site commercial buildings have been demolished and replaced by an asphalt parking area. A small structure is apparent in the northwest portion of the Property, along South Hill Street (similar to current appearance). Commercial buildings adjacent to the west of the on-site Property appear to have been demolished and replaced by asphalt parking areas. A commercial building adjacent to the northwest of the Property, across South Hill Street, appears to have been replaced by a concrete pad. The remaining adjacent properties appear essentially unchanged from the 1952 aerial photograph. In the surrounding area, many remaining residential structures and commercial buildings appear to have been replaced by empty lots and asphalt parking areas or redeveloped as high-rise commercial or residential structures. A freeway is apparent in the surrounding area north of the on-site Property.

1972

The on-site features in the 1972 aerial photograph indicate no significant changes from the 1964 photograph. Properties adjacent to the northwest of the on-site Property, across South Hill Street, appear to have been replaced by an asphalt parking area. The remaining adjacent properties appear essentially unchanged from the 1964 aerial photograph. North of the Property, a large excavation is visible in the area north of Olive Street between West 4th Street and 2nd Street. Other high-rise commercial or

residential buildings are visible in areas previously occupied by vacant lots north of the Property.

1981

The on-site features in the 1981 aerial photograph indicate no significant changes from the 1972 photograph. Adjacent properties appear similar to current appearance. Angel's Knoll is apparent northwest of the Property, across South Hill Street. Increased commercial construction and development is evident in the surrounding area north of the Property.

1989

Due to image quality, on-site features are difficult to discern in the 1989 aerial photograph. Off-site properties adjacent to the on-site Property appear unchanged from the 1981 aerial photograph. Increased commercial construction and development is evident in the surrounding area north of the Property.

1994

The on-site features in the 1994 aerial photograph indicate no significant changes from the 1981 photograph. Adjacent properties and the surrounding area appear developed similar to current appearance.

2005

The 2005 aerial photograph shows no significant changes from the 1994 aerial photograph for the Property and surrounding areas.

2009

The 2009 aerial photograph shows no significant changes from the 2005 aerial photograph for the Property and surrounding areas.

2010

The 2010 aerial photograph shows no significant changes from the 2009 aerial photograph for the Property and surrounding areas.

2012

The 2012 aerial photograph shows no significant changes from the 2010 aerial photograph for the Property and surrounding areas.

Sanborn Maps Review

Langan reviewed the following Sanborn Fire Insurance Maps obtained from EDR: 1888, 1894, 1906, 1920, 1950, 1953, 1954, 1955, 1958, 1959, 1960, 1962, 1963, 1967, 1968, and 1970 for the Property and adjoining areas. Sanborn maps provide information on structures related to building construction and materials that could impact fires, i.e. gasoline tanks, chemical storage, etc. within these structures. Appendix F contains copies of portions of these Sanborn Maps.

1888

The 1888 Sanborn map indicates that the Property was occupied by four single- and multi-family residential buildings and associated sheds and outbuildings along South Hill Street, and a German Methodist Church in the southern portion of the Property along West 4th Street. Off-site properties directly adjacent to the Property include single- and multi-family residences to the northwest, across South Hill Street; a vacant lot to the northeast; residences and a wash house to the southeast; storefronts and apartments under construction adjacent to the northwest of the on-site church; and residences, a feed mill, and a wood and coal yard adjacent to the southwest of the Property, across West 4th Street. South Broadway Street is labeled as South Fort Street. Properties surrounding the on-site Property are a mix of residential buildings, churches, and light industrial businesses such as coal yards.

1894

The on-site features in the 1894 Sanborn map indicate no significant changes to the Property, except for construction of a small shed in the western portion of the Property. Stores, a restaurant, and a hotel are adjacent to the northeast of the Property. Southeast of the Property, some residences and the wash house have been replaced by commercial buildings. The feed mill and wood and coal yard adjacent to the southwest of the Property have been replaced by a yard full of second-hand wagons. Surrounding properties indicate gradual replacement of residences with commercial buildings.

1906

The 1906 Sanborn map indicates that the residences along the northwest end of the Property have been replaced by three hotel or apartment buildings and a building used for dress making. The German Methodist Church does not appear on the 1906 Sanborn map. A hotel is visible in the southern corner of the Property.

Adjacent properties and the surrounding area appear to have undergone an increase in development. Most small single-family and multi-family residential buildings have been replaced by offices, storefronts, hotels, and apartment buildings. Residential buildings adjacent to the northwest of the Property have been replaced by offices and lodgings. Residences and stores adjacent to the southeast of the Property have been replaced by lodgings, the Grant Building, the Zobel Building, and other unnamed commercial buildings. Residences and lots adjacent to the southwest of the Property have been replaced by the A.P. Johnson Building, hotel rooms, a drug store, restaurants, offices, lodgings, and the Broadway Department Store. A new commercial building is visible at the eastern corner of South Hill Street and West Fourth Street, adjacent to the west of the Property. The Homer Laughlin Building is apparent to the north of the Property. South Fort Street has changed its name to South Broadway Street.

1920

Specific details, including land use and building and street names, are not present on the 1920 Sanborn map. However, the on-site Property appears to be occupied by nine buildings. Surrounding properties appear fully developed.

1950

The 1950 Sanborn map indicates that much of the on-site Property is vacant land used for auto parking. Commercial buildings are still visible in the northwest and southwest portions of the Property, and the hotel is still present in the southern corner of the Property. Off-site properties adjacent to the on-site Property indicate no significant changes from the 1906 Sanborn map. The surrounding area southeast and southwest of the Property is not visible in the 1950 Sanborn map.

1953

The on-site features in the 1953 Sanborn map indicate no significant changes to the Property. Off-site, the A.P. Johnson building has been replaced by a parking lot and a small structure. The remaining off-site properties indicate no significant changes from the 1950 Sanborn map.

1954

The Property is not depicted on the 1954 Sanborn map. Off-site features southeast of the Property indicate no significant changes from the 1953 Sanborn map.

1955

The on-site features in the 1955 Sanborn map indicate no significant changes to the Property. Off-site properties adjacent to the on-site Property indicate no significant changes from the 1953 Sanborn map. The surrounding area southeast of the Property is not visible in the 1955 Sanborn map.

1958

The 1958 Sanborn map indicates that much of the on-site Property is vacant land used for auto parking. One commercial building remains in the northern corner of the Property, and the hotel remains in the southern corner of the Property. A commercial building adjacent to the west of the Property is no longer apparent. Remaining off-site properties adjacent to the on-site Property indicate no significant changes from the 1955 Sanborn map. A subway terminal is apparent offsite to the west of the Property. The surrounding area southeast of the Property is not visible in the 1958 Sanborn map.

1959

The Property is not depicted on the 1959 Sanborn map. Off-site features southeast of the Property indicate no significant changes from the 1954 Sanborn map.

1960

The on-site features in the 1960 Sanborn map indicate no significant changes to the Property. A commercial building at the eastern corner of South Hill Street and West Fourth Street, adjacent to the west of the Property, is no longer apparent. Remaining off-site properties adjacent to the on-site Property indicate no significant changes from the 1958 and 1959 Sanborn maps.

1962

The 1962 Sanborn map indicates that a small structure has been constructed in the

western portion of the Property, adjacent to South Hill Street. The structure is in the approximate position of the present-day Taco House. The hotel in the southern corner of the Property is no longer apparent. Off-site features adjacent to the Property indicate no significant changes from the 1960 Sanborn map. The surrounding area southeast of the Property is not visible in the 1958 Sanborn map.

1963

The on-site and off-site features in the 1963 Sanborn map appear unchanged from the 1962 Sanborn map.

1967

The on-site features in the 1967 Sanborn map indicate no significant changes to the Property. Offices and commercial buildings adjacent to the northwest of the Property have been replaced by parking lots, except for the Black Building, located at the northern corner of the intersection of South Hill Street and West Fourth Avenue. Remaining off-site properties adjacent to the on-site Property indicate no significant changes from the 1963 Sanborn map.

1968

The on-site features in the 1968 Sanborn map indicate no significant changes to the Property. The Black Building has been replaced by a parking lot. Remaining off-site properties adjacent to the on-site Property indicate no significant changes from the 1968 Sanborn map.

1970

The on-site and off-site features in the 1970 Sanborn map appear unchanged from the 1968 Sanborn map.

Historical Topographic Maps

Langan reviewed USGS topographic maps for 1896, 1900, 1901, 1902, 1928, 1953, 1966, 1972, 1981, and 1994. Topographic maps provide information on the historical development of the Property including land use and topographic changes which could indicate landfilling and excavation. Appendix G contains copies of portions of the historical topographic maps. Below is a summary of the topographic map review.

1896

The on-site features in the 1896 topographic map show the Property in a developed portion of Los Angeles. The topographic slope at the Property is toward the south.

The off-site features in the 1896 topographic map show few streets developed around the Property. Notable off-site features include the Santa Monica Mountains north of the Property, Los Angeles River and several railroads east of the Property, a railroad south of the Property, and West Lake and some unnamed streams west of the Property.

1900

The 1900 topographic map shows no significant on-site or off-site changes from the 1896 topographic map for the Property and surrounding areas. There are no apparent elevation changes or landfilling changes from the 1896 map.

1901

Due to the map scale, site-specific details are difficult to discern. The 1901 topographic map shows no apparent on-site or off-site changes from the 1900 topographic map for the Property and surrounding areas. There are no apparent elevation changes or landfilling changes from the 1896 map.

1902

The on-site Property is not depicted on the 1902 topographic map. The 1902 topographic map shows no significant on-site or off-site changes from the 1900 topographic map for the surrounding areas. There are no apparent elevation changes or landfilling changes from the 1901 map.

1920

The on-site Property is not depicted on the 1920 topographic map. Surrounding areas west of the on-site Property show heavy residential development. The Salt Lake Oil Fields are visible more than 1.5 miles west of the Property. There are no apparent elevation changes or landfilling changes from the 1901 map.

1928

The on-site features in the 1928 topographic map appear to show the Property within a heavily developed portion of Los Angeles. The Property appears to be completely developed. Heavy commercial or residential development is apparent in the vicinity of the subject Property. There are no apparent elevation changes or landfilling changes from the 1901 map.

The off-site features in the 1928 topographic map show an increase in commercial and residential development from previous maps, as well as the addition of Hollywood Lake northwest of the Property.

1953

The 1953 topographic map shows no significant on-site or off-site changes from the 1928 topographic map for the Property and surrounding areas. There are no apparent elevation changes or landfilling changes from the 1928 map. The 101 Freeway is apparent north of the Property, Interstate 5 is apparent east of the Property, and the 110 Freeway is labeled as being under construction west of the Property.

1966

The on-site features in the 1966 topographic map appear to show no significant changes from the 1953 topographic map. There are no apparent on-site elevation changes or landfilling changes from the 1953 map.

The off-site features in the 1966 topographic map include apparent elevation changes north of the Property, at the Civic Center site. No other elevation or landfilling changes from the 1953 map are apparent. The 110 Freeway is shown as being completed on the 1966 map.

1972

The 1972 topographic map shows no significant on-site changes from the 1966 topographic map for the Property. There are no apparent on-site elevation changes or landfilling changes from the 1966 map.

The off-site features in the 1972 topographic map include apparent elevation changes north of the Property, near Angels Flight Railway, at a location marked as a County Courthouse. No other elevation or landfilling changes from the 1966 map are apparent.

1981

The 1981 topographic map shows no significant on-site or off-site changes from the 1972 topographic map for the Property and surrounding areas.

1994

The 1994 topographic map shows no significant on-site or off-site changes from the 1981 topographic map for the Property and surrounding areas.

Historical City Directory Review

Langan reviewed a city directory abstract identifying records from the Los Angeles Directory Company, Kaasen Directory Company Publishers, Glendale Directory Company, R. L. Polk & Company, Western Directory Company, Pacific Directory Company, Associated Telephone Company Limited, Pacific Telephone, Home Directory Service, Luskey Brothers & Company, Pacific Bell, Pacific Bell White Pages, GTE, Haines & Company, and Cole Information Services from 1920 to 2013.

332 South Hill Street

- 2000: Daswick Alexander.
- 1976: Corinas Restaurant.
- 1958: Thrifty Bakery.

334 South Hill Street

- 1976: Rodrigues Fortunata.
- 1958: Geary Hotel.

336 South Hill Street

- 2013: Lacita Bar.

338 South Hill Street

No listing was identified for this address.

340 South Hill Street

- 2000-2013: Taco House.
- 1976: Corina Restaurant.

342 South Hill Street

- 1924-1929: Residential listing.

348 South Hill Street

- 2000: No information listed.

309 West 4th Street

- 1958: Huntington Park, Premier Music Shop, The Recorder Shop, Santa Ana.

Offsite Properties

The EDR City Directory identified off-site properties as being occupied by various office, commercial, and residential properties. The EDR City Directory Abstract is provided in Appendix H.

Building Permit Report Review

Langan reviewed building permit information from the City of Los Angeles, Department of Building and Safety. Records from 1988 to 2014 indicate that no on-site permits were obtained for the Property.

Records from 1996 to 2014 show that off-site permits were obtained for electrical, elevator, HVAC, fire sprinkler, plumbing, building alteration and repair, signage, pressure vessel, grading, and building additions.

The Building Permit Report is provided in Appendix I.

Environmental Lien Search Report Review

Langan reviewed environmental lien and activity and land use limitation (AUL)

information. Environmental lien and AUL search reports provides results from a search of available current land title records for environmental cleanup liens and other activity and use limitations, such as engineering controls and institutional controls. Deed exhibits dated 21 August 1993, 31 August 1993, 30 December 1996, and 14 July 2005 identify System Property Development Company, Inc. as the Property owner. Previous Property owners include System Parking Inc., Cullen-Los Angeles Inc., James B. McLaughlin, Buy-O-Mat Corporation of America, Jack Hazard, Edmond R. Doak, and Ralgroup Ltd. LLC. The environmental lien and AUL search report did not find any other records pertaining to the Property.

The EDR Environmental Lien and AUL Search report is provided in Appendix J.

Vapor Encroachment Concern Screening

Vapor intrusion is defined as the migration of volatile chemicals from the subsurface into overlying buildings. Our assessment for potential vapor encroachment conditions at the Property was in general accordance with ASTM E2600-10 Standard Guide for Vapor Encroachment Screening on Property Involved in Real Estate Transactions.

Properties within one tenth of a mile from the Property with current or historical known releases of petroleum hydrocarbons and properties within one third of a mile with known or historical releases of other chemicals were evaluated as part of EDR's Vapor Encroachment Screen (Appendix K). Langan reviewed EDR's Radius Map Report with GeoCheck and the Vapor Encroachment Screen to evaluate potential vapor intrusion from the surrounding properties meeting the above criteria.

Based on the analysis using the EDR vapor encroachment screening, Langan identified the following properties as potential sources of vapor encroachment to the subject Property:

- The property located at 354 South Hill Street is listed on the EDR US Hist Cleaners database for dry cleaning operations circa 1924. This property lies approximately 21 feet north-northwest of the subject Property and is topographically cross-gradient. It is not uncommon for cleaners operations to have discharged hazardous substances to the subsurface environment and for these discharges to have gone unreported or undiscovered. A potential vapor encroachment condition exists.
- The property located at 329 West 4th Street is listed on the EDR US Hist Cleaners database for cleaners operations circa 1924. This property lies approximately 49 feet south of the subject Property and is topographically down-gradient. It is not uncommon for cleaners operations to have discharged hazardous substances to the subsurface environment and for these discharges to have gone unreported or undiscovered. A potential vapor encroachment condition exists.
- The property located at 327 West 4th Street is listed on the EDR US Hist Cleaners database for cleaners operations circa 1937. This property lies approximately 58

feet south-southeast of the subject Property and is topographically down-gradient. It is not uncommon for cleaners operations to have discharged hazardous substances to the subsurface environment and for these discharges to have gone unreported or undiscovered. A potential vapor encroachment condition exists.

- The property located at 326 West 4th Street is listed on the EDR US Hist Cleaners database for cleaners operations circa 1924. This property lies approximately 61 feet south of the subject Property and is topographically down-gradient. It is not uncommon for cleaners operations to have discharged hazardous substances to the subsurface environment and for these discharges to have gone unreported or undiscovered. A potential vapor encroachment condition exists.
- The property located at 321 West 4th Street is listed on the EDR US Hist Cleaners database for cleaners operations circa 1933. This property lies approximately 84 feet south-southeast of the subject Property and is topographically down-gradient. It is not uncommon for cleaners operations to have discharged hazardous substances to the subsurface environment and for these discharges to have gone unreported or undiscovered. A potential vapor encroachment condition exists.
- The property located at 354 South Hill Street is listed on the EDR US Hist Cleaners database for cleaners operations circa 1924. This property lies approximately 21 feet north-northwest of the subject Property and is topographically cross-gradient. It is not uncommon for cleaners operations to have discharged hazardous substances to the subsurface environment and for these discharges to have gone unreported or undiscovered. A potential vapor encroachment condition exists.
- The property located at 423 West 4th Street is listed on the EDR US Hist Cleaners database for cleaners operations circa 1924. This property lies approximately 251 feet west-northwest of the subject Property and is topographically cross-gradient. It is not uncommon for cleaners operations to have discharged hazardous substances to the subsurface environment and for these discharges to have gone unreported or undiscovered. A potential vapor encroachment condition exists.
- The property located at 322 South Broadway Street is listed on the EDR US Hist Cleaners database for cleaners operations circa 1933. This property lies approximately 341 feet east of the subject Property and is topographically cross-gradient. It is not uncommon for cleaners operations to have discharged hazardous substances to the subsurface environment and for these discharges to have gone unreported or undiscovered. A potential vapor encroachment condition exists.
- The property located at 350 South Olive Street is listed on the EDR US Hist Auto Stations database for automobile repairing circa 1933. This property lies approximately 433 feet northwest of the subject Property and is topographically upgradient. It is not uncommon for gas stations and auto repair companies to have discharged hazardous substances to the subsurface environment and for these

discharges to have gone unreported or undiscovered. A potential vapor encroachment condition exists.

- The property located at 359 South Olive Street is listed on the EDR US Hist Auto Stations database for automobile repairing circa 1942. This property lies approximately 439 feet northwest of the subject Property and is topographically upgradient. It is not uncommon for gas stations and auto repair companies to have discharged hazardous substances to the subsurface environment and for these discharges to have gone unreported or undiscovered. A potential vapor encroachment condition exists.
- The property located at 331 South Olive Street is listed on the EDR US Hist Auto Stations database for automobile repairing circa 1924. This property lies approximately 484 feet north-northwest of the subject Property and is topographically upgradient. It is not uncommon for gas stations and auto repair companies to have discharged hazardous substances to the subsurface environment and for these discharges to have gone unreported or undiscovered. A potential vapor encroachment condition exists.
- The property located at 256 South Hill Street is listed on the EDR US Hist Cleaners database for cleaners operations circa 1937. This property lies approximately 697 feet north-northeast of the subject Property and is topographically upgradient. It is not uncommon for cleaners operations to have discharged hazardous substances to the subsurface environment and for these discharges to have gone unreported or undiscovered. A potential vapor encroachment condition exists.
- The property located at 256 South Olive Street is listed on the EDR US Hist Cleaners database for cleaners operations circa 1937. This property lies approximately 745 feet north of the subject Property and is topographically upgradient. It is not uncommon for cleaners operations to have discharged hazardous substances to the subsurface environment and for these discharges to have gone unreported or undiscovered. A potential vapor encroachment condition exists.
- The property located at 259 South Olive Street is listed on the EDR US Hist Cleaners database for cleaners operations circa 1942. This property lies approximately 763 feet east of the subject Property and is topographically upgradient. It is not uncommon for cleaners operations to have discharged hazardous substances to the subsurface environment and for these discharges to have gone unreported or undiscovered. A potential vapor encroachment condition exists.
- The property located at 336 South Grand Avenue is listed on the EDR US Hist Cleaners database for cleaners operations circa 1924. This property lies approximately 788 feet northwest of the subject Property and is topographically upgradient. It is not uncommon for cleaners operations to have discharged hazardous substances to the subsurface environment and for these discharges to

have gone unreported or undiscovered. A potential vapor encroachment condition exists.

- The property located at 304 South Grand Avenue is listed on the EDR US Hist Cleaners database for cleaners operations circa 1924. This property lies approximately 866 feet north-northwest of the subject Property and is topographically upgradient. It is not uncommon for cleaners operations to have discharged hazardous substances to the subsurface environment and for these discharges to have gone unreported or undiscovered. A potential vapor encroachment condition exists.
- The property located at 359 South Grand Avenue is listed on the EDR US Hist Cleaners database for cleaners operations circa 1933. This property lies approximately 893 feet northwest of the subject Property and is topographically upgradient. It is not uncommon for cleaners operations to have discharged hazardous substances to the subsurface environment and for these discharges to have gone unreported or undiscovered. A potential vapor encroachment condition exists.
- The property located at 333 South Grand Avenue is listed on the EDR US Hist Cleaners database for cleaners operations circa 2005. This property lies approximately 917 feet northwest of the subject Property and is topographically upgradient. It is not uncommon for cleaners operations to have discharged hazardous substances to the subsurface environment and for these discharges to have gone unreported or undiscovered. A potential vapor encroachment condition exists.
- The property located at 427 West 2nd Street is listed on the EDR US Hist Cleaners database for cleaners operations circa 1929. This property lies approximately 1,114 feet north-northeast of the subject Property and is topographically upgradient. It is not uncommon for cleaners operations to have discharged hazardous substances to the subsurface environment and for these discharges to have gone unreported or undiscovered. A potential vapor encroachment condition exists.
- The property located at 426 West 2nd Street is listed on the EDR US Hist Cleaners database for cleaners operations circa 1924. This property lies approximately 1,114 feet north-northeast of the subject Property and is topographically upgradient. It is not uncommon for cleaners operations to have discharged hazardous substances to the subsurface environment and for these discharges to have gone unreported or undiscovered. A potential vapor encroachment condition exists.
- The property located at 431 West 2nd Street is listed on the EDR US Hist Cleaners database for cleaners operations circa 1924. This property lies approximately 1,116 feet north-northeast of the subject Property and is topographically upgradient. It is not uncommon for cleaners operations to have discharged hazardous substances to

the subsurface environment and for these discharges to have gone unreported or undiscovered. A potential vapor encroachment condition exists.

- The property located at 259 South Grand Avenue is listed on the EDR US Hist Cleaners database for cleaners operations circa 1929. This property lies approximately 1,143 feet north-northwest of the subject Property and is topographically upgradient. It is not uncommon for cleaners operations to have discharged hazardous substances to the subsurface environment and for these discharges to have gone unreported or undiscovered. A potential vapor encroachment condition exists.
- The property located at 255 South Grand Avenue is listed on the EDR US Hist Cleaners database for cleaners operations circa 1924. This property lies approximately 1,161 feet north-northwest of the subject Property and is topographically upgradient. It is not uncommon for cleaners operations to have discharged hazardous substances to the subsurface environment and for these discharges to have gone unreported or undiscovered. A potential vapor encroachment condition exists.
- The property located at 330 South Hope Street is listed on the EDR US Hist Cleaners database for cleaners operations circa 1999. This property lies approximately 1,250 feet northwest of the subject Property and is topographically upgradient. It is not uncommon for cleaners operations to have discharged hazardous substances to the subsurface environment and for these discharges to have gone unreported or undiscovered. A potential vapor encroachment condition exists.
- The property located at 333 South Hope Street is listed on the EDR US Hist Cleaners database for cleaners operations circa 2010. This property lies approximately 1,258 feet northwest of the subject Property and is topographically upgradient. It is not uncommon for cleaners operations to have discharged hazardous substances to the subsurface environment and for these discharges to have gone unreported or undiscovered. A potential vapor encroachment condition exists.

Properties not discussed above were not considered by Langan as likely potential sources of vapor encroachment to the Site based on closed case status or distance to the Site. Properties evaluated for vapor encroachment concerns are included in Appendix K Vapor Encroachment Screen.

5.0 SITE RECONNAISSANCE

5.1 Methodology and Limiting Conditions

On 21 May 2014, Rachel Prohoroff, a Langan Staff Geologist, performed a site reconnaissance of the Property and surrounding area, to gather information and evaluate

the potential for RECs in connection with the Property. The weather on the day of the site reconnaissance was partly cloudy with an ambient temperature of around 75 °F.

The site reconnaissance consisted of observing the Property from the adjacent thoroughfares, South Hill Street and West 4th Street. It also consisted of walking the interior and exterior of the Property and the periphery of adjacent properties. Limiting conditions included a building and asphalt-paved area on the Property, which prevented observation of soil, and parked cars, which prevented observation of asphalt. Appendix L contains photographs taken during the site reconnaissance.

5.2 General Site Setting

Current Use of the Property

The property is currently occupied by Joe's 338 Auto Park, Ye Olde Taco House #1, and a subway station entrance.

Past Use of Property

Based on building department records, the City Directory Report, and Sanborn maps, the 338 South Hill Street address has been a parking lot since the 1950s. The Taco House has occupied the Property since 1962. The Property has been developed with numerous commercial buildings since at least the early 1900s. The Property was occupied by residences from at least the 1880s until the early 1900s.

Current Use of the Adjoining Properties

Adjoining properties comprise a public park (Angel's Knoll) to the northwest, across South Hill Street; La Cita Music and Dancing to the northeast; shops, offices, and the International House of Music to the southeast; and the Junipero Serra building and a parking lot to the southwest, across West 4th Street.

Past Use of the Adjoining Properties

The adjoining properties are occupied or paved; thus, no past use of adjoining properties was observed during site reconnaissance. Available records indicate that adjoining properties have been used for commercial usage since their development.

Current and Past Use in the Surrounding Area

The Property is located within a historically commercial and residential area.

Geologic, Hydrogeologic, Hydrologic and Topographic Conditions

The Property is gently sloped toward the south and is paved with asphalt.

Description of Structures

The Property is currently occupied by an approximately 330 SF taco stand in the northwestern portion of the Property, a wooden parking attendant kiosk in the eastern corner of the Property, and an asphalt-paved parking lot. The taco stand is a wood-frame building with exterior stucco and contains a kitchen area, a restroom, and a sheltered eating area. The taco stand floor is concrete.

Roads

South Hill Street forms the northwestern Property border, and West 4th Street forms the southwestern Property border.

Potable Water Supply and Sewage Disposal

Potable water supply and sewage disposal is provided by the Los Angeles Department of Water and Power (LADWP).

5.3 Interior and Exterior Observations

Hazardous Substances and Petroleum Products in Connection with Identified Uses

No hazardous substances or petroleum products were observed at the Property.

Storage Tanks

No storage tanks were observed at the Property.

Odors

No strong, pungent or noxious odors were detected on the Property during site reconnaissance.

Pools of Liquids

No pools of liquid were observed on the Property during site reconnaissance.

Drums

A partially filled 55-gallon drum containing kitchen grease was observed near the southwest end of the taco stand. No other drums were observed on the Property during site reconnaissance.

Hazardous Substances and Petroleum Products Containers (Not Necessarily in Connection With Identified Uses)

None of the storage containers observed on the Property during site reconnaissance appeared to indicate a current REC in connection with the Property.

Unidentified Substance Containers

Langan did not observe any unidentified substances.

PCBs/ Transformers

Langan did not observe any transformers or PCB-containing equipment on the Property.

5.4 Interior Observations

Heating/Cooling

No heating or cooling systems were observed on the Property.

Stains/Corrosion

No significant areas of staining or corrosion were observed on the Property.

Drains/Sumps

No drains or sumps were observed on the Property. Runoff from the Property enters the gutter along West 4th Street and flows southeast toward storm drains.

5.5 Exterior Observations

Pits, Ponds, or Lagoons

No pits, ponds, or lagoons were observed on the Property during site reconnaissance.

Stained Soil or Pavement

Langan observed small areas of stained pavement within the parking lots; the stains are presumably from parked vehicles.

Stressed Vegetation

No stressed vegetation was observed on the Property during site reconnaissance.

Solid Waste

Miscellaneous solid waste generated on the subject property is disposed of in dumpsters located along the southeast border of the Property.

Wastewater

No wastewater is reportedly generated on the Property.

Wells

No wells were observed on the Property during site reconnaissance.

Septic Systems

No septic systems were observed on the Property during site reconnaissance.

6.0 INTERVIEWS

On 20 May 2014, Ms. Prohoroff, a Langan Staff Geologist, interviewed Mr. John Day, Executive Vice President for System Property and owner's representative for the Property, to gather information on the historical use and current operations at the Property that may reveal suspect environmental concerns and RECs in connection with the Property. A copy of the Phase I ESA Facility Interview Form is included in Appendix M.

Mr. Day stated that the Property has been a taco stand and a public parking lot for at least 10 to 15 years. He informed Langan he does not know of pending, threatened, or past litigation relevant to hazardous substances or petroleum products in, on, or from the Property. He does not know of any pending, threatened, or past administrative proceedings relevant to hazardous substances or petroleum products in, on, or from the Property. He also does not know of any notices from any governmental entity regarding

any possible violation of environmental laws or possible liability relating to hazardous substances or petroleum products.

Mr. Day informed Langan that he is aware of a Phase I Environmental Site Assessment Report prepared for the Property in 2005. He is unaware of any material safety data sheets, environmental compliance audit reports, environmental permits, registrations for underground and aboveground storage tanks, community-right-to-know plans, safety plans, hydrogeological reports, environmental law violations, hazardous waste notices or reports, geotechnical studies, risk assessments, recorded activity and use limitations, and environmental cleanup reports.

7.0 PHASE I ESA FINDINGS AND OPINIONS

Langan's findings with respect to known and suspect RECs, historical RECs, and de minimis conditions, and our opinion of these findings are as follows:

- The EDR report indicates the presence of two EDR US Hist Cleaners sites within the vicinity of the Property. An EDR US Hist Cleaners site located at 354 South Hill Street reportedly operated in 1924 and is located in the southwestern portion of the Property. A second EDR US Hist Cleaners site is located adjacent to the Property, at 321 West 4th Street, and reportedly operated in 1933. It is our opinion that the former EDR US Hist Cleaners sites are RECs, because of their proximity to the Property; because cleaners may use hazardous materials such as chlorinated solvents; and because no waste management regulations were enacted during historical cleaners operations.
- A subsurface geotechnical investigation performed from 21 to 23 May 2014 revealed gray-stained soil with a distinct hydrocarbon odor in one boring at a depth of approximately 15 feet below ground surface (bgs) in the northern portion of the Property. Soil samples collected at depths of 10 and 20 feet bgs did not reveal any evidence of petroleum hydrocarbon contamination. Soil samples from borings elsewhere on the Property did not reveal evidence of petroleum hydrocarbon contamination. No potential on-site or adjacent sources of petroleum hydrocarbons were identified in EDR records or during agency file reviews. Due to the historical presence of commercial buildings at the Property since at least the early 1900s, heating oil tanks may have been present at the Site during its history. It is our opinion that the presence of petroleum hydrocarbon contamination in on-site soil is a REC.
- Soil sampling results from subsurface investigation performed from 21 to 23 May 2014 indicated that lead concentrations in two samples (200 milligrams per kilogram [mg/kg], LB-1 at 5 feet depth; 510 mg/kg, LB-2 at 5 feet depth) exceed the residential Environmental Screening Level (ESL) of 80 mg/kg. In addition, arsenic concentration in one sample (15 mg/kg, LB-2 at 20 feet depth) exceeds the residential ESL of 10 mg/kg. It is our opinion that the presence of elevated lead and arsenic in three samples is a REC.
- The Property is located within the Methane Buffer Zone as established by Ordinance Number 175790 as adopted by the Los Angeles Municipal Code (Section 91.106.4.1 and

Division 71, Chapter IX). It is Langan's opinion that presence within a Methane Buffer Zone is a REC for the Property, since methane zones and oil fields are sources of petroleum hydrocarbons.

- Due to the 1961 construction date for the on-site Taco House, this building is assumed to contain asbestos-containing material and lead-based paint. ACM and LBP are not part of ASTM conditions for a REC but should be addressed prior to demolition.

8.0 PHASE I ESA CONCLUSIONS

In conformance with the scope and limitations of ASTM E 1527-13, Langan has performed a Phase I ESA for the Property. Any exceptions to or deviations from this practice are described in Sections 1.3 and 9.0 of this report. Our assessment has the following revealed RECs in connection with the Property:

- An EDR US Hist Cleaners site located at 354 South Hill Street reportedly operated in 1924 and is located in the southwestern portion of the Property. A second EDR US Hist Cleaners site is located adjacent to the Property, at 321 West 4th Street, and reportedly operated in 1933.
- Subsurface investigation revealed apparent presence of petroleum hydrocarbon contamination in the northern portion of the Property and the presence of elevated arsenic and lead in soil.
- Due to the 1961 construction date for the on-site Taco House, this building is assumed to contain asbestos-containing material and or lead-based paint.

9.0 DEVIATIONS

This Phase I ESA has been performed without deviation to, and in conformance with, ASTM E 1527-13. No expressed or implied representation or warranty is included or intended in the report, except that the services were performed within the limits prescribed by the client, and with the customary thoroughness and competence of our profession.

10.0 ADDITIONAL SERVICES

The scope of services performed for this study **did not** include the following non-ASTM required Phase I ESA items: sampling for lead-based paint, asbestos, radon, and/or lead in drinking water, wetlands, cultural and historic resources, industrial hygiene, health and safety, ecological resources, endangered species, indoor air quality, biological agents, mold and high voltage power lines.

11.0 REFERENCES

The sources below were used during the performance of this Phase I ESA.

- ASTM E 1527-13 "Standard Practice for Environmental Site Assessments: Phase I Environmental Site Assessment Process."
- Los Angeles County Property Assessor Website.
- California Department of Conservation Division of Oil, Gas, and Geothermal Resources (DOGGR) Online Mapping System.
- Environmental Data Resources, Inc. – Environmental Database Search Report.
- Environmental Data Resources, Inc. – Aerial Photographs.
- Environmental Data Resources, Inc. – Sanborn Maps.
- Environmental Data Resources, Inc. – Historical Topographic Maps.
- Environmental Data Resources, Inc. – City Directory.
- Environmental Data Resources, Inc. – Environmental Lien and AUL Search Report.
- Environmental Data Resources, Inc. – Vapor Encroachment Screen.
- Environmental Data Resources, Inc. – Property Tax Map Report.
- Phase I Environmental Site Assessment, Joe's 338 Auto Park, 338 South Hill Street, Los Angeles, California, prepared by Kleinfelder, 2005.
- Personal communication with John Day, System Property.

12.0 QUALIFICATIONS OF ENVIRONMENTAL PROFESSIONALS

Keith Gilbert, a Professional Geologist (PG), has over 24 years of experience in managing and performing site audits, environmental assessments, remediation, regulatory compliance, litigation support and GIS applications. He directs, manages and mentors project personnel and support staff. He has conducted numerous Phase I ESAs over this period and is well-versed in the requirements of ASTM Standard Practice E 1527-13. He manages and performs large-scale Phase I and II assessments, and monitoring and remediation activities at several major oil refineries, government facilities, commercial, and industrial projects requiring close agency/client integration. Mr. Gilbert provides litigation and claims support with representation at depositions and court hearing on hydrocarbon and metal impacted sites, delivers technical evaluation and planning for environmental concerns at properties. He also manages and prepares work plans, site safety plans, health based risk assessments, and closure reports. Mr. Gilbert is a Professional Geologist in eight States including California and holds a Bachelor of Science degree in Geology from Eastern Illinois University in Charleston, Illinois.


Rachel Prohoroff, a staff geologist, has four years of environmental consulting experience. Her experience includes conducting Phase I and Phase II Environmental Site Assessments. She has also performed data analysis and report writing for quarterly groundwater monitoring, site characterization, and remediation projects. In addition, she has provided compliance reporting for National Pollution Discharge Elimination System permits. Ms. Prohoroff holds a Bachelor of Science degree in Geology from California State University, Fresno, California, and has completed two years of graduate coursework in geology at Stanford University in Stanford, California.

Appendix N contains copies of Mr. Gilbert's, Ms. Prohoroff's, and Mr. Ludlow's resumes.

FIGURES



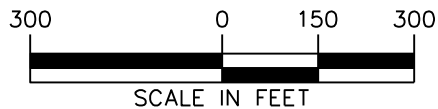
LEGEND:



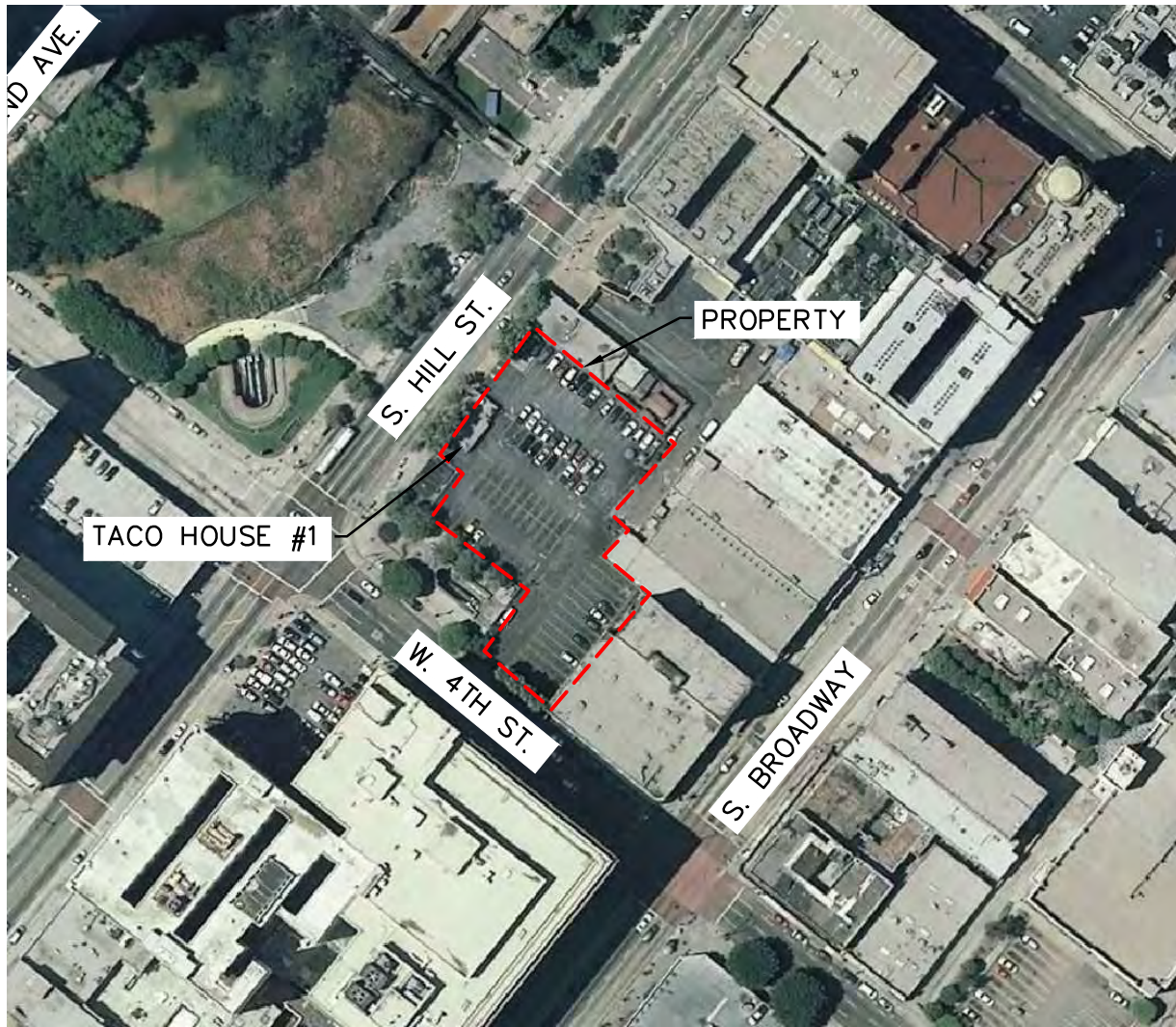
APPROXIMATE SITE LOCATION

NOTES:


1. BACKGROUND IMAGE TAKEN FROM DATADOORS DESKTOP 2014 ON 2 JUNE 2014.
2. SITE LIMITS ARE APPROXIMATE.



 32 Executive Park, Suite 130 Irvine, CA 92614 T: 949.255.8640 F: 949.255.8641 www.langan.com Langan Engineering & Environmental Services, Inc.	Project	Figure Title	Project No.	Figure No.
	4TH AND HILL SITE	DRAFT PROPERTY VICINITY MAP	700036601	1
	LOS ANGELES	LOS ANGELES COUNTY CALIFORNIA	Date	
			2 JUNE 2014	
			Scale	
			1" = 300'	
			Drawn By	
			SAC	

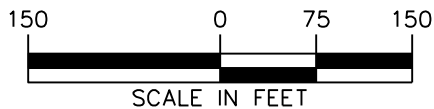



LEGEND:

 APPROXIMATE SITE LOCATION

NOTES:

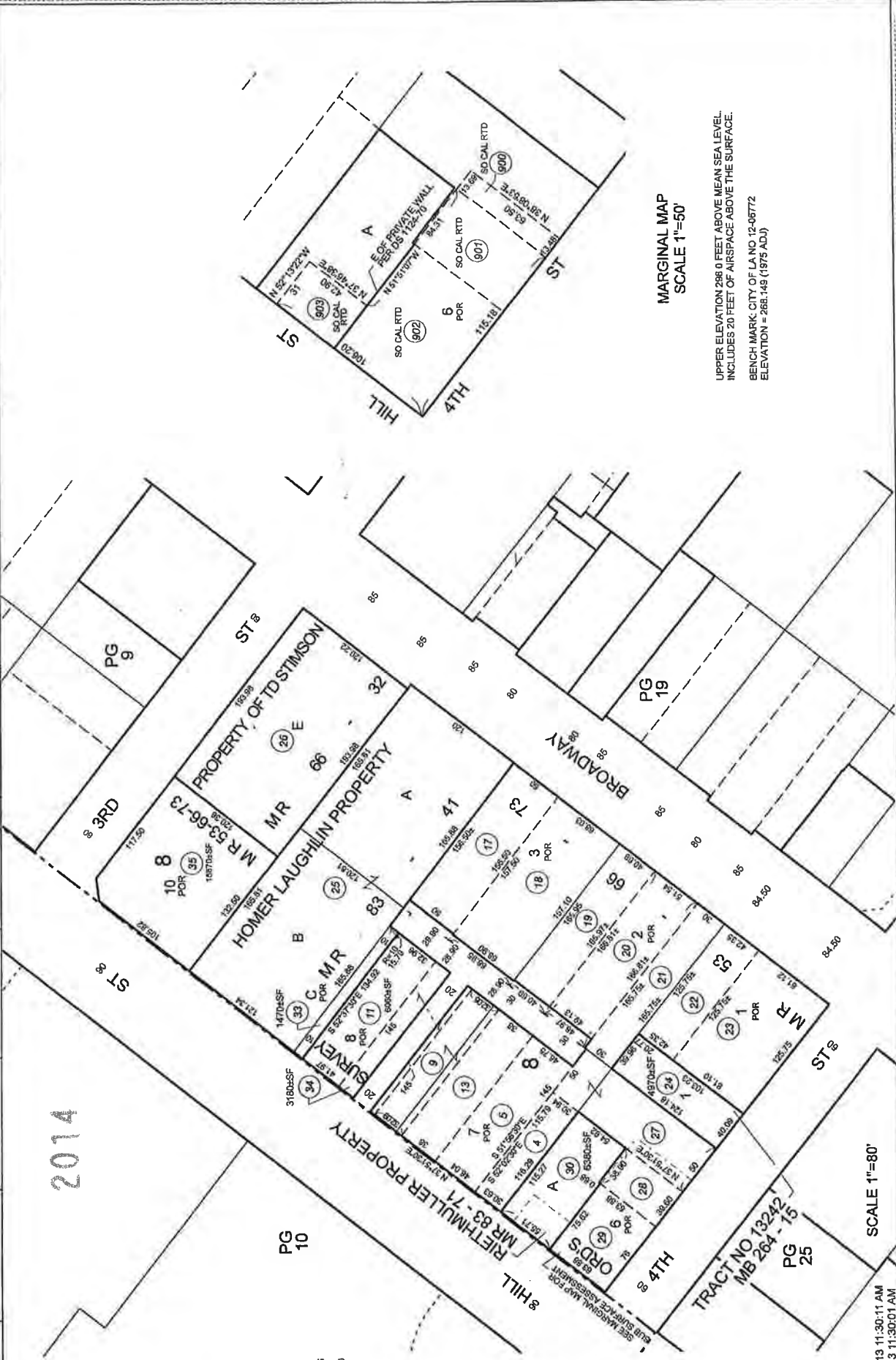
1. BACKGROUND IMAGE TAKEN FROM DATADOORS DESKTOP 2014 ON 2 JUNE 2014.
2. SITE LIMITS ARE APPROXIMATE.



 32 Executive Park, Suite 130 Irvine, CA 92614 T: 949.255.8640 F: 949.255.8641 www.langan.com Langan Engineering & Environmental Services, Inc.	Project	Figure Title	Project No.	Figure No.
	4TH AND HILL SITE	DRAFT PROPERTY MAP	700036601	2
	LOS ANGELES	LOS ANGELES COUNTY CALIFORNIA	Date	
	1" = 150'	Drawn By		
			SAC	

APPENDIX A

Los Angeles County Property Assessor Information and Assessor Map



MARGINAL MAP
 SCALE 1"=50'

UPPER ELEVATION 298.0 FEET ABOVE MEAN SEA LEVEL
 INCLUDES 20 FEET OF AIRSPACE ABOVE THE SURFACE.
 BENCH MARK, CITY OF L.A. NO. 12-06772
 ELEVATION = 288.145 (1975 ADJ.)

MAPPING AND GIS
 SERVICES
 SCALE 1"=80'



[Records for this property are kept at the Headquarters Office](#)
[\("How frequently is the information updated on this site?" and other F](#)

Property Information

Assessor's ID No. 5149-015-024
 Site Address 309 W 4TH ST
 LOS ANGELES CA 90013
 Property Type Commercial / Industrial
 Region / Cluster 23 / 23640
 Tax Rate Area (TRA) 13264

[Click Here to View Assessor's Map](#)

[Here to View Index](#)

Recent Sale Information

Latest Sale Date
 Indicated Sale Price

[Search for Recent Sales](#)

2013 Roll Values

Recording Date 07/18/2005
 Land \$758,516
 Improvements \$8,321
 Personal Property \$0
 Fixtures \$0
 Homeowners' Exemption \$0
 Real Estate Exemption \$0
 Personal Property Exemption \$0
 Fixture Exemption \$0

[Click Here for 2013 Annual Taxes](#)

[\(I have a question regarding my property tax payment\)](#)

[Estimate Supplemental Taxes](#)

Property Boundary Description

TRACT NO 13242 LOT 1

Building Description(s)

Improvement 1
 Square Footage 4,960
 Year Built / Effective Year Built 1992 / 1992
 Bedrooms / Bathrooms 0 / 0
 Units 0

[Click Here for Another Search](#)





[Records for this property are kept at the Headquarters Office](#)
 ("How frequently is the information updated on this site?" and other)

Property Information

Assessor's ID No.	5149-015-027
Site Address	No Address Available
Property Type	Commercial / Industrial
Region / Cluster	23 / 23638
Tax Rate Area (TRA)	13264

[Click Here to View Assessor's Map](#)

[\(Click Here to View Index Map\)](#)

Recent Sale Information

Latest Sale Date
 Indicated Sale Price

[Search for Recent Sales](#)

2013 Roll Values

Recording Date	07/18/2005
Land	\$1,470,259
Improvements	\$6,322
Personal Property	\$0
Fixtures	\$0
Homeowners' Exemption	\$0
Real Estate Exemption	\$0
Personal Property Exemption	\$0
Fixture Exemption	\$0

[Click Here for 2013 Annual Taxes](#)

[\(I have a question regarding my property tax payment\)](#)

[Estimate Supplemental Taxes](#)

Property Boundary Description

ORD'S SURVEY POR OF LOT 6 BLK 8

Building Description(s)

	Improvement 1	
Square Footage		7,450
Year Built / Effective Year Built		0000 / 0000
Bedrooms / Bathrooms		0 / 0
Units		0

[Click Here for Another Search](#)





[Records for this property are kept at the Headquarters](#) (["How frequently is the information updated on this site?" and other](#))

Property Information

Assessor's ID No.	5149-015-030
Site Address	No Address Available
Property Type	Commercial / Industrial
Region / Cluster	23 / 23638
Tax Rate Area (TRA)	13264

[Click Here to View Assessor's Map](#)

[Click Here to View Index Map](#)

Recent Sale Information

Latest Sale Date
Indicated Sale Price

[Search for Recent Sales](#)

2013 Roll Values

Recording Date	07/18/2005
Land	\$837,614
Improvements	\$6,434
Personal Property	\$0
Fixtures	\$0
Homeowners' Exemption	\$0
Real Estate Exemption	\$0
Personal Property Exemption	\$0
Fixture Exemption	\$0

[Click Here for 2013 Annual Taxes](#)

[\(I have a question regarding my property tax payment\)](#)

[Estimate Supplemental Taxes](#)

Property Boundary Description

RIETHMULLER PROPERTY LOT A

Building Description(s)

	Improvement 1	
Square Footage	6,325	
Year Built / Effective Year Built	0000 / 0000	
Bedrooms / Bathrooms	0 / 0	
Units	0	

[Click Here for Another Search](#)



[Records for this property are kept at the Headquarters Office \("How frequently is the information updated on this site?" and other FAQs\)](#)

Property Information

Assessor's ID No. 5149-015-004
 Site Address 348 S HILL ST
 LOS ANGELES CA 90013
 Property Type Commercial / Industrial
 Region / Cluster 23 / 23638
 Tax Rate Area (TRA) 13264

[Click Here to View Assessor's Map](#)

[Click Here to View Index Map](#)

Recent Sale Information

Latest Sale Date
 Indicated Sale Price

[Search for Recent Sales](#)

2013 Roll Values

Recording Date 07/18/2005
 Land \$489,206
 Improvements \$3,271
 Personal Property \$0
 Fixtures \$0
 Homeowners' Exemption \$0
 Real Estate Exemption \$0
 Personal Property Exemption \$0
 Fixture Exemption \$0

[Click Here for 2013 Annual Taxes](#)

[\(I have a question regarding my property tax payment\)](#)

[Estimate Supplemental Taxes](#)

Property Boundary Description

ORD'S SURVEY LOT COM ON SE LINE OF HILL ST 119.59 FT NI
 FROM NE LINE OF FOURTH ST TH N 37°51'30" E 30.63 FT TH
 S 52°02'30" E 115.79 FT TH S 37°14'30" W 30.94 FT TH N 51°53'
 W 116.29 FT TO BEG PART OF LOT 7 BLK 8

Building Description(s)

Improvement 1
 Square Footage 3,480
 Year Built / Effective Year Built 1956 / 1956
 Bedrooms / Bathrooms 0 / 0
 Units 0

[Click Here for Another Search](#)



[Records for this property are kept at the Headquarters Office \("How frequently is the information updated on this site?" and other FAQs.\)](#)

Property Information

Assessor's ID No. 5149-015-005
 Site Address 342 S HILL ST
 LOS ANGELES CA 90013
 Property Type Commercial / Industrial
 Region / Cluster 23 / 23638
 Tax Rate Area (TRA) 13264

[Click Here to View Assessor's Map](#)

[Click Here to View Index](#)

Recent Sale Information

Latest Sale Date
 Indicated Sale Price

[Search for Recent Sales](#)

2013 Roll Values

Recording Date 07/18/2005
 Land \$656,886
 Improvements \$6,706
 Personal Property \$0
 Fixtures \$0
 Homeowners' Exemption \$0
 Real Estate Exemption \$0
 Personal Property Exemption \$0
 Fixture Exemption \$0

[Click Here for 2013 Annual Taxes](#)

[\(I have a question regarding my property tax payment\)](#)

[Estimate Supplemental Taxes](#)

Property Boundary Description

ORD'S SURVEY LOT COM ON SE LINE OF HILL ST 150.22 FT NE FROM NE LINE OF FOURTH ST TH NE ON SD SE LINE 46.04 FT TH SE 145 FT TO NW LINE OF ALLEY TH SW ON SD NW LINE 46.75 FT TH N 51°56'30" W 145 FT TO BEG PART OF LOT 7 BLK 8

Building Description(s)

Improvement 1
 Square Footage 330
 Year Built / Effective Year Built 1961 / 1961
 Bedrooms / Bathrooms 0 / 0
 Units 0

[Click Here for Another Search](#)



[Records for this property are kept at the Headquarters Office \("How frequently is the information updated on this site?" and other F/](#)

Property Information

Assessor's ID No. 5149-015-013
 Site Address 338 S HILL ST
 LOS ANGELES CA 90013
 Property Type Commercial / Industrial
 Region / Cluster 23 / 23638
 Tax Rate Area (TRA) 13264

[Click Here to View Assessor's Map](#)

[Click Here to View Index Map](#)

Recent Sale Information

Latest Sale Date
 Indicated Sale Price

[Search for Recent Sales](#)

2013 Roll Values

Recording Date 12/20/1967
 Land \$187,137
 Improvements \$1,765
 Personal Property \$0
 Fixtures \$0
 Homeowners' Exemption \$0
 Real Estate Exemption \$0
 Personal Property Exemption \$0
 Fixture Exemption \$0

[Click Here for 2013 Annual Taxes](#)

[\(I have a question regarding my property tax payment\)](#)

[Estimate Supplemental Taxes](#)

Property Boundary Description

ORD'S SURVEY LOT COM ON SE LINE OF HILL ST 196.26 FT FROM NE LINE OF FOURTH ST TH NE ON SD SE LINE 38 FT A UNIFORM DEPTH OF 145 FT SE PART OF LOT 7 BLK 8

Building Description(s)

Improvement 1
 Square Footage 5,500
 Year Built / Effective Year Built 1942 / 1945
 Bedrooms / Bathrooms 0 / 0
 Units 0

[Click Here for Another Search](#)



[Records for this property are kept at the Headquarters Office](#)
 ("How frequently is the information updated on this site?" and other FAQs)

Property Information

Assessor's ID No. 5149-015-009
 Site Address 332 S HILL ST
 LOS ANGELES CA 90013
 Property Type Commercial / Industrial
 Region / Cluster 23 / 23638
 Tax Rate Area (TRA) 13264

[Click Here to View Assessor's Map](#)

[Click Here to View Index Map](#)

Recent Sale Information

Latest Sale Date
 Indicated Sale Price

[Search for Recent Sales](#)

2013 Roll Values

Recording Date 06/28/2006
 Land \$1,287,317
 Improvements \$377,315
 Personal Property \$0
 Fixtures \$0
 Homeowners' Exemption \$0
 Real Estate Exemption \$0
 Personal Property Exemption \$0
 Fixture Exemption \$0

[Click Here for 2013 Annual Taxes](#)

[\(I have a question regarding my property tax payment\)](#)

[View Supplemental](#)

Property Boundary Description

ORD'S SURVEY LOT COM ON SE LINE OF HILL ST 234.26 FT NE FROM NE LINE OF FOURTH ST TH NE ON SD SE LINE 32.09 FT SE 145 FT TO NW LINE OF ALLEY TH SW ON SD ... SEE MAPBOOK FOR MISSING PORTION ... LOT 8 BLK 8

Building Description(s)

Improvement 1
 Square Footage 2,560
 Year Built / Effective Year Built 1897 / 1909
 Bedrooms / Bathrooms 0 / 0
 Units 0

[Click Here for Another Search](#)

Copyright - LA Assessor



South Hill Street & West 4th Street

332, 338, 342, 348 S Hill St. & 309 W 4th St.
Los Angeles, CA 90013

Inquiry Number: 3942152.6
May 13, 2014

The EDR Property Tax Map Report

EDR Property Tax Map Report

Environmental Data Resources, Inc.'s EDR Property Tax Map Report is designed to assist environmental professionals in evaluating potential environmental conditions on a target property by understanding property boundaries and other characteristics. The report includes a search of available property tax maps, which include information on boundaries for the target property and neighboring properties, addresses, parcel identification numbers, as well as other data typically used in property location and identification.

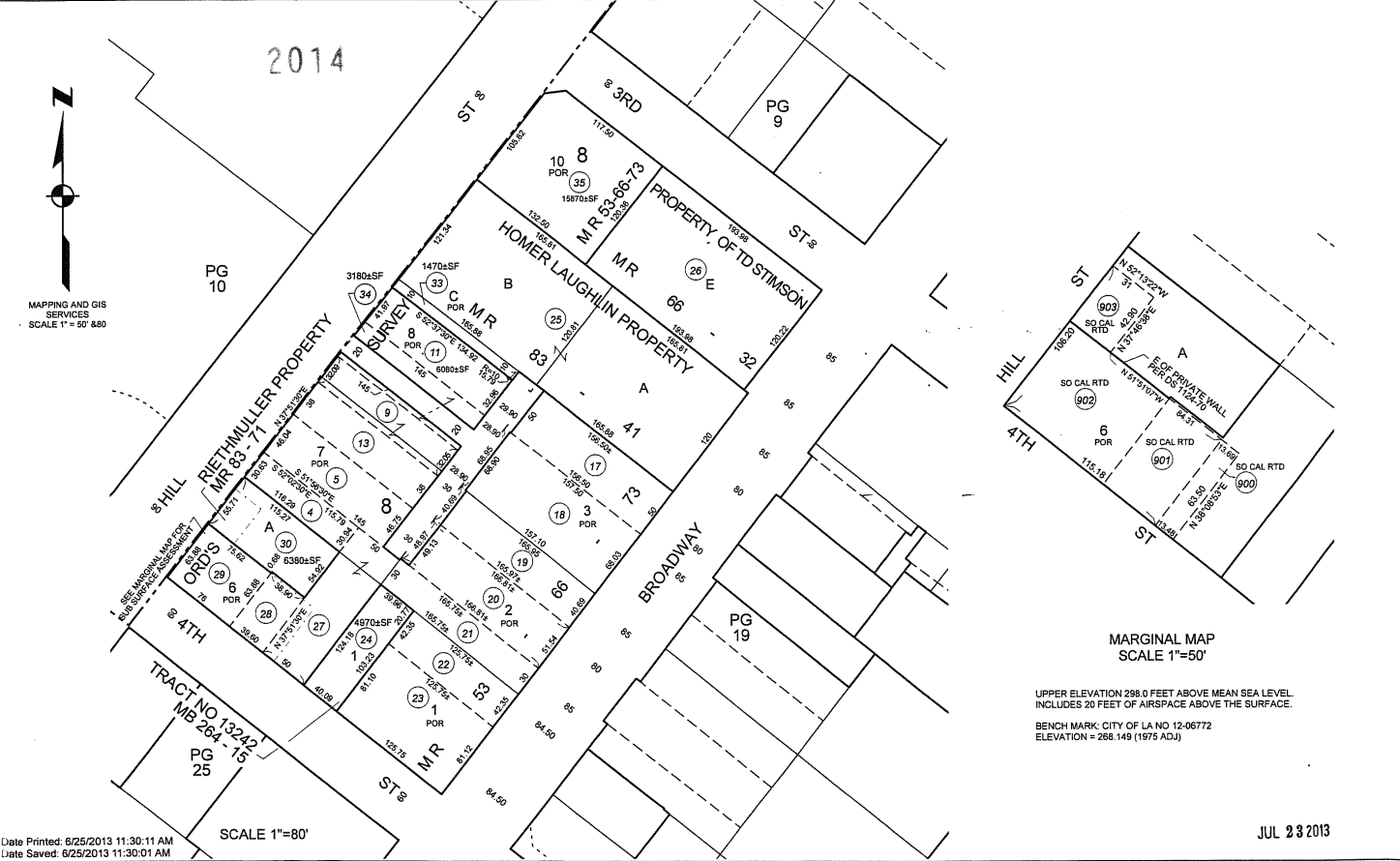
Thank you for your business.
Please contact EDR at 1-800-352-0050
with any questions or comments.

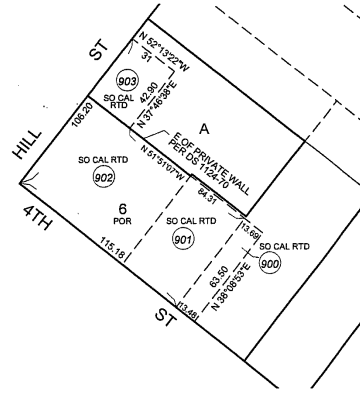
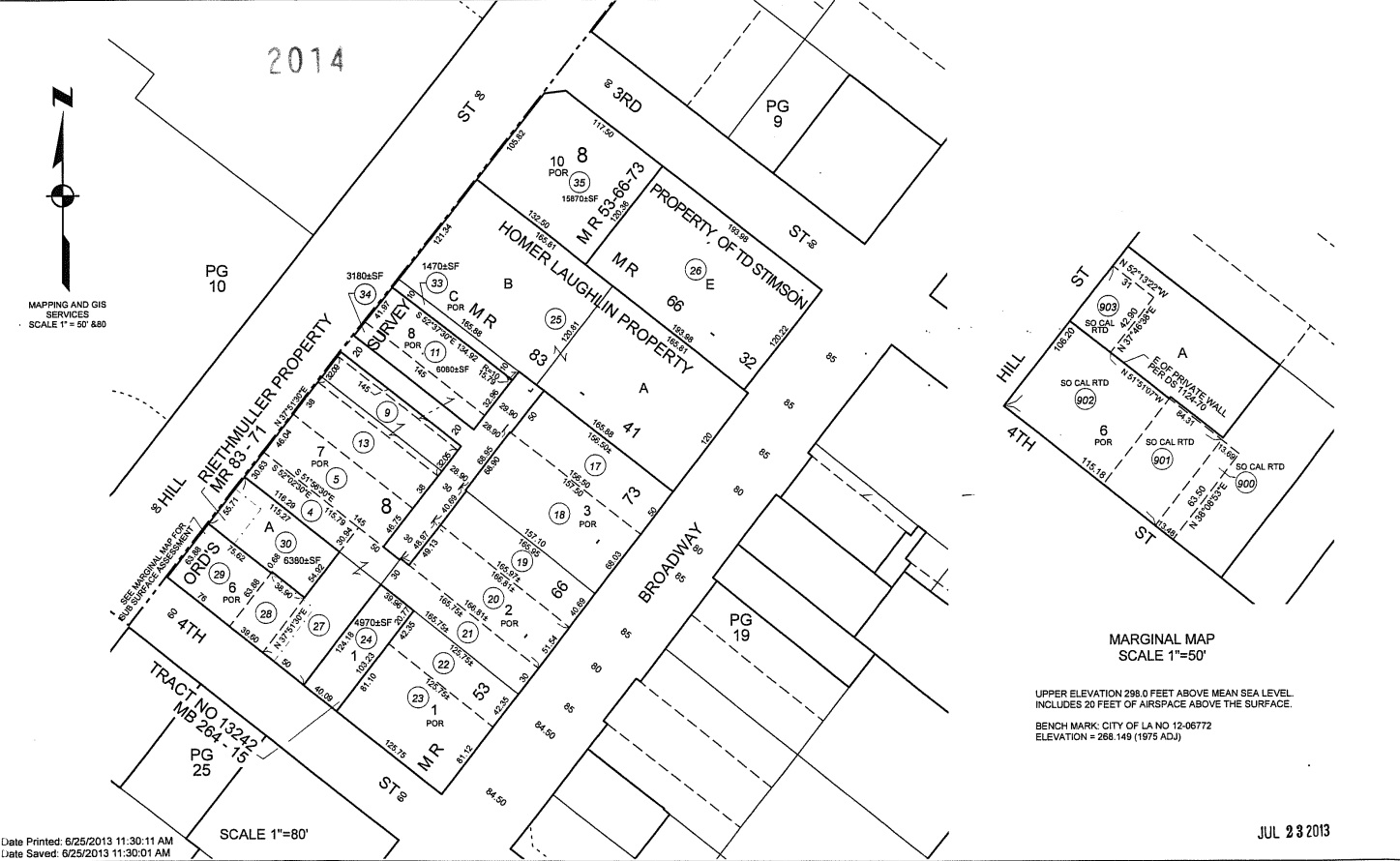
Disclaimer - Copyright and Trademark Notice

This Report contains certain information obtained from a variety of public and other sources reasonably available to Environmental Data Resources, Inc. It cannot be concluded from this Report that coverage information for the target and surrounding properties does not exist from other sources. **NO WARRANTY EXPRESSED OR IMPLIED, IS MADE WHATSOEVER IN CONNECTION WITH THIS REPORT. ENVIRONMENTAL DATA RESOURCES, INC. SPECIFICALLY DISCLAIMS THE MAKING OF ANY SUCH WARRANTIES, INCLUDING WITHOUT LIMITATION, MERCHANTABILITY OR FITNESS FOR A PARTICULAR USE OR PURPOSE. ALL RISK IS ASSUMED BY THE USER. IN NO EVENT SHALL ENVIRONMENTAL DATA RESOURCES, INC. BE LIABLE TO ANYONE, WHETHER ARISING OUT OF ERRORS OR OMISSIONS, NEGLIGENCE, ACCIDENT OR ANY OTHER CAUSE, FOR ANY LOSS OR DAMAGE, INCLUDING, WITHOUT LIMITATION, SPECIAL, INCIDENTAL, CONSEQUENTIAL, OR EXEMPLARY DAMAGES. ANY LIABILITY ON THE PART OF ENVIRONMENTAL DATA RESOURCES, INC. IS STRICTLY LIMITED TO A REFUND OF THE AMOUNT PAID FOR THIS REPORT.** Purchaser accepts this Report "AS IS". Any analyses, estimates, ratings, environmental risk levels or risk codes provided in this Report are provided for illustrative purposes only, and are not intended to provide, nor should they be interpreted as providing any facts regarding, or prediction or forecast of, any environmental risk for any property. Only a Phase I Environmental Site Assessment performed by an environmental professional can provide information regarding the environmental risk for any property. Additionally, the information provided in this Report is not to be construed as legal advice.

Copyright 2013 by Environmental Data Resources, Inc. All rights reserved. Reproduction in any media or format, in whole or in part, of any report or map of Environmental Data Resources, Inc. or its affiliates is prohibited without prior written permission.

EDR and its logos (including Sanborn and Sanborn Map) are trademarks of Environmental Data Resources, Inc. or its affiliates. All other trademarks used herein are the property of their respective owners.

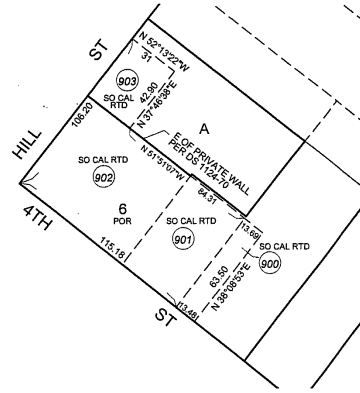
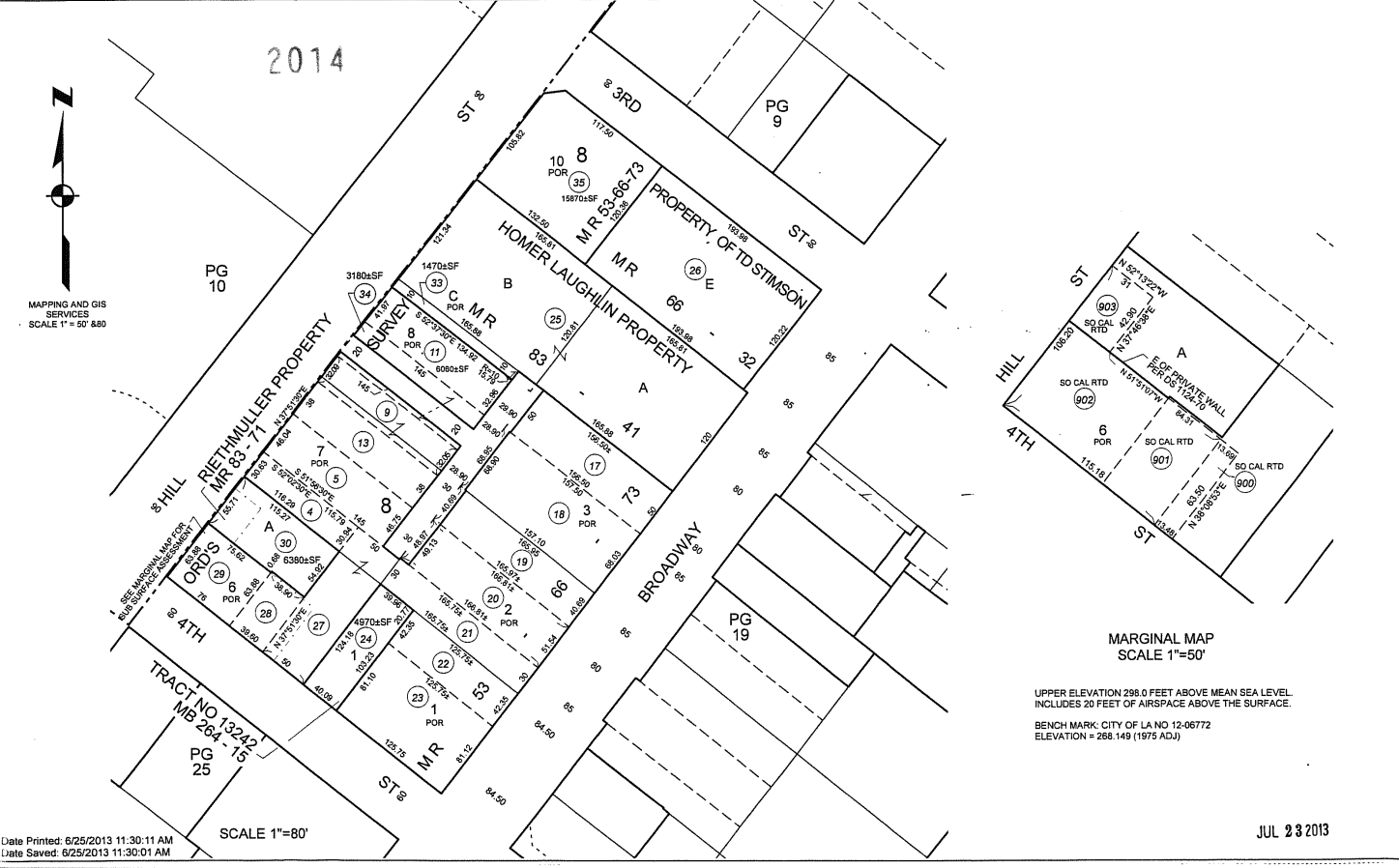




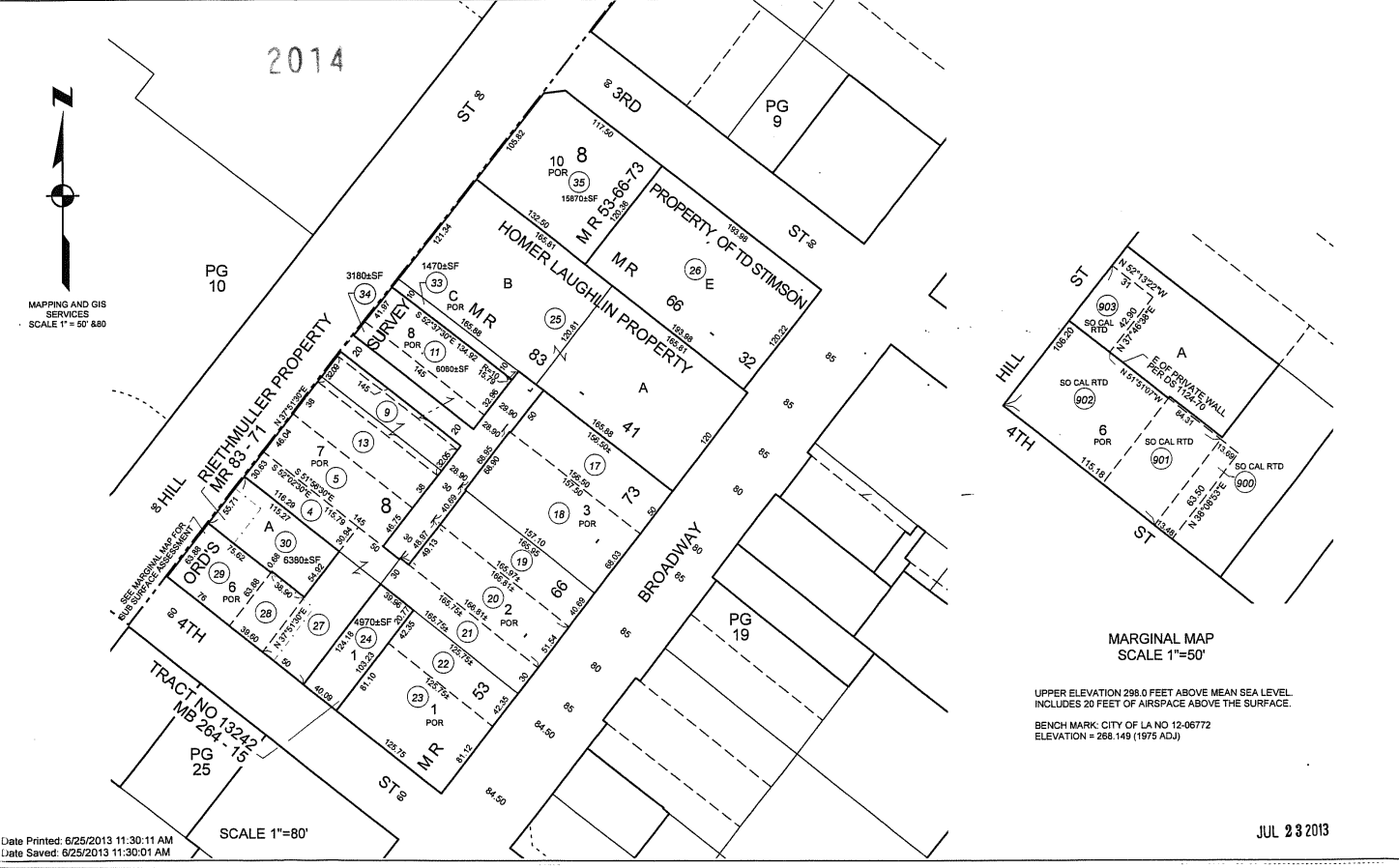
UPPER ELEVATION 288.0 FEET ABOVE MEAN SEA LEVEL
INCLUDES 20 FEET OF AIRSPACE ABOVE THE SURFACE.
BENCH MARK: CITY OF LA NO 12-06772
ELEVATION = 288.149 (1975 ADJ)

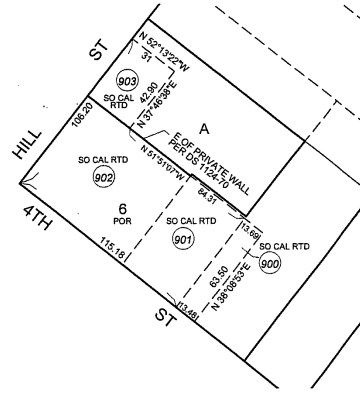
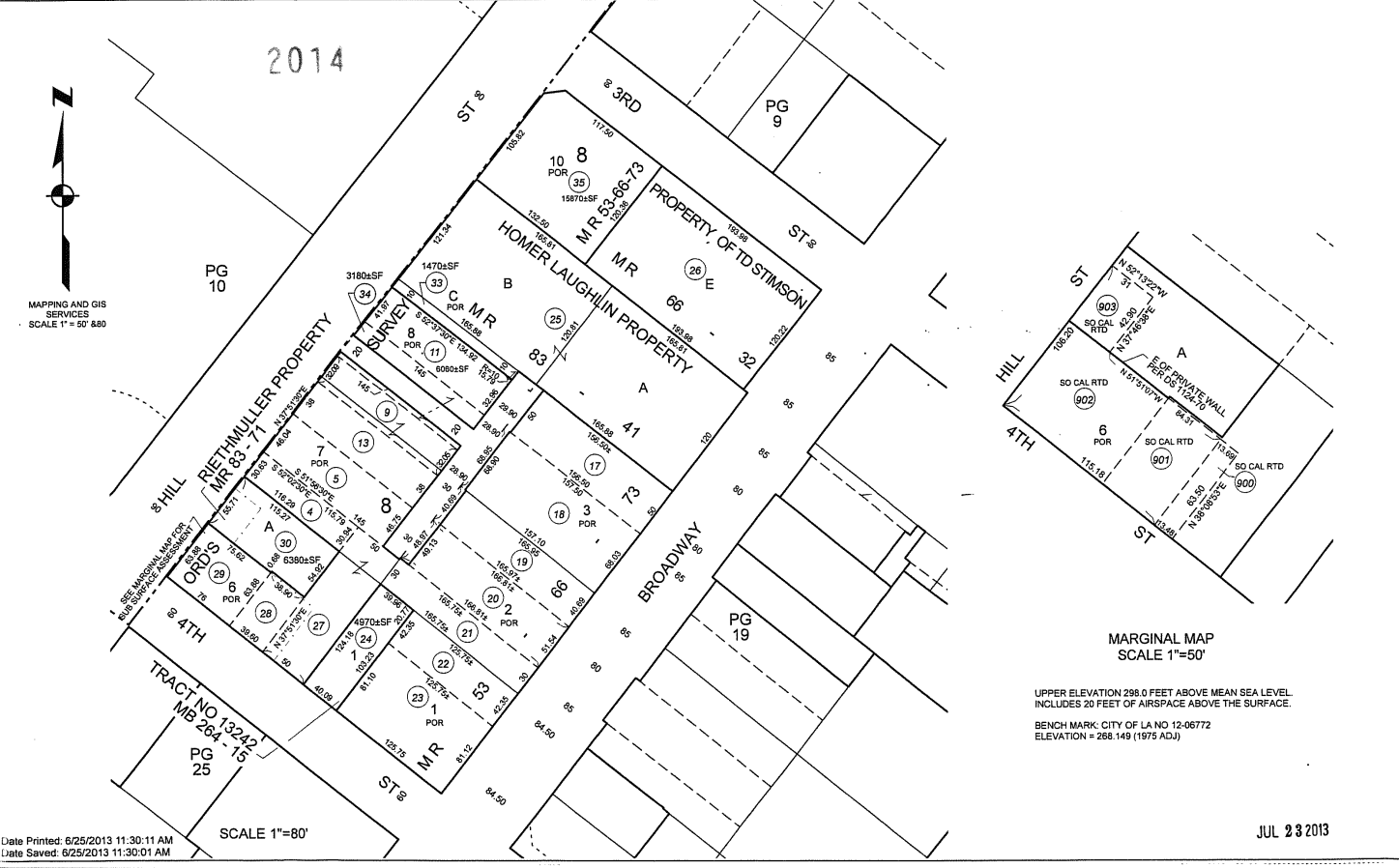
JUL 23 2013

Date Printed: 6/25/2013 11:30:11 AM
Date Saved: 6/25/2013 11:30:01 AM



JUL 23 2013





JUL 23 2013

Date Printed: 6/25/2013 11:30:11 AM
Date Saved: 6/25/2013 11:30:01 AM

APPENDIX B

Client Information Request Response



Technical Excellence
Practical Experience
Client Responsiveness

**PRIVILEGED AND CONFIDENTIAL
CLIENT COMMUNICATION**

20 May 2014

Ms. Nikki Brenner
Equity Residential
2 North Riverside Plaza, Suite 400
Chicago, IL 60606

**Re: Phase I Environmental Site Assessment
4th and Hill
332, 338, 342, and 348 South Hill Street and 309 West 4th Street
Los Angeles, California 90013
Langan Project No.: 700036601**

Dear Ms. Brenner:

Langan is pleased at the opportunity to conduct a Phase I Environmental Site Assessment (ESA) Update for the 4th and Hill site located at 332, 338, 342, and 348 South Hill Street and 309 West 4th Street in Los Angeles, California. To provide a more comprehensive assessment, we request Phase I ESA clients to provide the information listed below. Please indicate if you have knowledge of such information and return this letter to us via email or fax. Please also send us any such documentation you may have regarding this information.

- | | Have | Don't Have | Sending |
|---|-------------------------------------|--------------------------|-------------------------------------|
| • The legal description of the property | <input checked="" type="checkbox"/> | <input type="checkbox"/> | <input checked="" type="checkbox"/> |
| Comment <u>See title report</u> | | | |
| • Title Records | <input checked="" type="checkbox"/> | <input type="checkbox"/> | <input checked="" type="checkbox"/> |
| Comment _____ | | | |
| • Complete and correct address of the property..... | <input checked="" type="checkbox"/> | <input type="checkbox"/> | <input checked="" type="checkbox"/> |
| Comment _____ | | | |
| • Site Owner or Manager Contact Information..... | <input checked="" type="checkbox"/> | <input type="checkbox"/> | <input type="checkbox"/> |
| Comment <u>Sent</u> | | | |
| • Reason for performing the Phase I ESA | <input checked="" type="checkbox"/> | <input type="checkbox"/> | <input type="checkbox"/> |
| Comment <u>Potential purchase</u> | | | |

- | | Have
Knowledge | Don't Have
Knowledge |
|---|--------------------------|-------------------------------------|
| • Are you aware of any pending, threatened, or past litigation relevant to hazardous substances or petroleum products in, on, or from the property? | <input type="checkbox"/> | <input checked="" type="checkbox"/> |

Comment _____

- | | | |
|--|--------------------------|-------------------------------------|
| • Are you aware of any pending, threatened, or past administrative proceedings relevant to hazardous materials or petroleum products in, on, or from the property? | <input type="checkbox"/> | <input checked="" type="checkbox"/> |
|--|--------------------------|-------------------------------------|

Comment _____

- | | | |
|--|--------------------------|-------------------------------------|
| • Are you aware of any notices from any governmental entity regarding any possible violation of environmental laws or possible liability relating to hazardous materials or petroleum products in, on, or from the property? | <input type="checkbox"/> | <input checked="" type="checkbox"/> |
|--|--------------------------|-------------------------------------|

Comment _____

Are you aware of the existence of any of the following documents pertaining to the site? If so, will you prepare and send copies to us?

- | | Yes | No | Sending |
|---|-------------------------------------|-------------------------------------|-------------------------------------|
| • Environmental site assessment reports | <input checked="" type="checkbox"/> | <input type="checkbox"/> | <input checked="" type="checkbox"/> |
| Comment <u>2005 Phase I ESA</u> | | | |
| • Environmental audit reports | <input type="checkbox"/> | <input checked="" type="checkbox"/> | <input type="checkbox"/> |
| Comment _____ | | | |
| • Environmental permits (e.g., air pollution sources, solid or hazardous waste disposal permits, wastewater permits, NPDES permits, etc.) | <input type="checkbox"/> | <input checked="" type="checkbox"/> | <input type="checkbox"/> |
| Comment _____ | | | |

- | | Yes | No | Sending |
|---|--------------------------|-------------------------------------|--------------------------|
| • Registrations for underground storage tanks and/or above-ground storage tanks | <input type="checkbox"/> | <input checked="" type="checkbox"/> | <input type="checkbox"/> |

Comment _____

- | | Yes | No | Sending |
|--|--------------------------|-------------------------------------|--------------------------|
| • Material safety data sheets | <input type="checkbox"/> | <input checked="" type="checkbox"/> | <input type="checkbox"/> |
| Comment _____ | | | |
| • Community right-to-know plans | <input type="checkbox"/> | <input checked="" type="checkbox"/> | <input type="checkbox"/> |
| Comment _____ | | | |
| • Safety plans; preparedness and prevention plans;
spill prevention, countermeasure, and control (SPCC) plans | <input type="checkbox"/> | <input checked="" type="checkbox"/> | <input type="checkbox"/> |
| Comment _____ | | | |
| • Reports regarding hydrogeologic conditions
on the property or surrounding area | <input type="checkbox"/> | <input checked="" type="checkbox"/> | <input type="checkbox"/> |
| Comment _____ | | | |
| • Hazardous waste generator notices or reports | <input type="checkbox"/> | <input checked="" type="checkbox"/> | <input type="checkbox"/> |
| Comment _____ | | | |
| • Geotechnical studies | <input type="checkbox"/> | <input checked="" type="checkbox"/> | <input type="checkbox"/> |
| Comment _____ | | | |

In addition, in order to qualify for one of the Landowner Liability Protections (LLPs) offered by the Small Business Liability Relief and Brownfields Revitalization Act of 2001 (the "Brownfields Amendments"), the person(s) commissioning the ESA must provide the following information. This information is not required Langan Engineering and Environmental Services to complete the ESA, but does affect the user's ability to meet the requirements for LLPs.

- | | Have Knowledge | Don't Have Knowledge |
|---|--------------------------|-------------------------------------|
| • Are you aware of any environmental cleanup liens against the subject property that are filed or recorded under federal, tribal, state or local law? | <input type="checkbox"/> | <input checked="" type="checkbox"/> |
| Comment _____ | | |

- | | Have
Knowledge | Don't Have
Knowledge |
|---|--------------------------|-------------------------------------|
| <ul style="list-style-type: none">• Are you aware of any "Activity and Land Use Limitations" (AULs), such as engineering controls, land use restrictions, or institutional controls that are in place at the site and/or have been filed or recorded in a registry under federal, tribal, state or local law? | <input type="checkbox"/> | <input checked="" type="checkbox"/> |

Comment _____

- | | | |
|---|--------------------------|-------------------------------------|
| <ul style="list-style-type: none">• As the user of this ESA do you have any specialized knowledge or experience related to the subject property or nearby properties related to chemical or petroleum hydrocarbon use, management or disposal, or other knowledge regarding environmental conditions at the subject property? | <input type="checkbox"/> | <input checked="" type="checkbox"/> |
|---|--------------------------|-------------------------------------|

Comment _____

- | | | |
|--|--------------------------|-------------------------------------|
| <ul style="list-style-type: none">• Does the purchase price being paid for this property reasonably reflect the fair market value of the property? If you conclude that there is a difference, have you considered whether the lower purchase price is because contamination is known or believed to be present at the property? | <input type="checkbox"/> | <input checked="" type="checkbox"/> |
|--|--------------------------|-------------------------------------|

Comment _____

- | | | |
|---|--------------------------|-------------------------------------|
| <ul style="list-style-type: none">• Are you aware of commonly known or reasonably ascertainable information about the property that would help Langan Engineering and Environmental Services to identify conditions indicative of releases or threatened releases of hazardous materials or petroleum products? For example, as user:<ul style="list-style-type: none">a) Do you know the past uses of the property?b) Do you know of specific chemicals that are present or once were present at the property?c) Do you know of any spills or other chemical releases that have taken place at the property?d) Do you know of any environmental cleanups that have taken place at the property? | <input type="checkbox"/> | <input checked="" type="checkbox"/> |
|---|--------------------------|-------------------------------------|

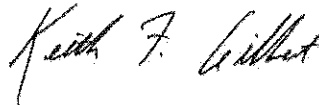
Comment _____

- | | Have Knowledge | Don't Have Knowledge |
|---|--------------------------|-------------------------------------|
| <ul style="list-style-type: none">As the user of this ESA, based on your knowledge and experience related to the subject property, are there any obvious indicators that point to the presence or likely presence of contamination at the property? | <input type="checkbox"/> | <input checked="" type="checkbox"/> |

Comment _____

We appreciate your assistance in initiating this assessment. If you have any questions, contact me at (949) 255-8665.

Sincerely,
Langan Engineering and Environmental Services, Inc.



Keith F. Gilbert, PG
Senior Project Manager

cc:

\\wangan.com\data\IR\data2\700036201\Office Data\Phase I Forms\Three Forbes - Client Information Request.docx

APPENDIX C

EDR Radius Map Report

South Hill Street & West 4th Street


332, 338, 342, 348 S Hill St. & 309 W 4th St.

Los Angeles, CA 90013

Inquiry Number: 3942152.2s

May 13, 2014

The EDR Radius Map™ Report with GeoCheck®



6 Armstrong Road, 4th floor
Shelton, CT 06484
Toll Free: 800.352.0050
www.edrnet.com

TABLE OF CONTENTS

<u>SECTION</u>	<u>PAGE</u>
Executive Summary	ES1
Overview Map	2
Detail Map	3
Map Findings Summary	4
Map Findings	8
Orphan Summary	352
Government Records Searched/Data Currency Tracking	GR-1
 <u>GEOCHECK ADDENDUM</u>	
Physical Setting Source Addendum	A-1
Physical Setting Source Summary	A-2
Physical Setting Source Map	A-9
Physical Setting Source Map Findings	A-10
Physical Setting Source Records Searched	PSGR-1

Thank you for your business.
 Please contact EDR at 1-800-352-0050
 with any questions or comments.

Disclaimer - Copyright and Trademark Notice

This Report contains certain information obtained from a variety of public and other sources reasonably available to Environmental Data Resources, Inc. It cannot be concluded from this Report that coverage information for the target and surrounding properties does not exist from other sources. **NO WARRANTY EXPRESSED OR IMPLIED, IS MADE WHATSOEVER IN CONNECTION WITH THIS REPORT. ENVIRONMENTAL DATA RESOURCES, INC. SPECIFICALLY DISCLAIMS THE MAKING OF ANY SUCH WARRANTIES, INCLUDING WITHOUT LIMITATION, MERCHANTABILITY OR FITNESS FOR A PARTICULAR USE OR PURPOSE. ALL RISK IS ASSUMED BY THE USER. IN NO EVENT SHALL ENVIRONMENTAL DATA RESOURCES, INC. BE LIABLE TO ANYONE, WHETHER ARISING OUT OF ERRORS OR OMISSIONS, NEGLIGENCE, ACCIDENT OR ANY OTHER CAUSE, FOR ANY LOSS OF DAMAGE, INCLUDING, WITHOUT LIMITATION, SPECIAL, INCIDENTAL, CONSEQUENTIAL, OR EXEMPLARY DAMAGES. ANY LIABILITY ON THE PART OF ENVIRONMENTAL DATA RESOURCES, INC. IS STRICTLY LIMITED TO A REFUND OF THE AMOUNT PAID FOR THIS REPORT.** Purchaser accepts this Report "AS IS". Any analyses, estimates, ratings, environmental risk levels or risk codes provided in this Report are provided for illustrative purposes only, and are not intended to provide, nor should they be interpreted as providing any facts regarding, or prediction or forecast of, any environmental risk for any property. Only a Phase I Environmental Site Assessment performed by an environmental professional can provide information regarding the environmental risk for any property. Additionally, the information provided in this Report is not to be construed as legal advice.

Copyright 2014 by Environmental Data Resources, Inc. All rights reserved. Reproduction in any media or format, in whole or in part, of any report or map of Environmental Data Resources, Inc., or its affiliates, is prohibited without prior written permission.

EDR and its logos (including Sanborn and Sanborn Map) are trademarks of Environmental Data Resources, Inc. or its affiliates. All other trademarks used herein are the property of their respective owners.

EXECUTIVE SUMMARY

A search of available environmental records was conducted by Environmental Data Resources, Inc (EDR). The report was designed to assist parties seeking to meet the search requirements of EPA's Standards and Practices for All Appropriate Inquiries (40 CFR Part 312), the ASTM Standard Practice for Environmental Site Assessments (E 1527-13) or custom requirements developed for the evaluation of environmental risk associated with a parcel of real estate.

TARGET PROPERTY INFORMATION

ADDRESS

332, 338, 342, 348 S HILL ST. & 309 W 4TH ST.
LOS ANGELES, CA 90013

COORDINATES

Latitude (North):	34.0504000 - 34° 3' 1.44"
Longitude (West):	118.2498000 - 118° 14' 59.28"
Universal Transverse Mercator:	Zone 11
UTM X (Meters):	384645.8
UTM Y (Meters):	3768254.2
Elevation:	283 ft. above sea level

USGS TOPOGRAPHIC MAP ASSOCIATED WITH TARGET PROPERTY

Target Property Map:	34118-A2 LOS ANGELES, CA
Most Recent Revision:	1994
West Map:	34118-A3 HOLLYWOOD, CA
Most Recent Revision:	1994

AERIAL PHOTOGRAPHY IN THIS REPORT

Photo Year:	2012
Source:	USDA

TARGET PROPERTY SEARCH RESULTS

The target property was not listed in any of the databases searched by EDR.

DATABASES WITH NO MAPPED SITES

No mapped sites were found in EDR's search of available ("reasonably ascertainable ") government records either on the target property or within the search radius around the target property for the following databases:

STANDARD ENVIRONMENTAL RECORDS

Federal NPL site list

NPL..... National Priority List

EXECUTIVE SUMMARY

Proposed NPL..... Proposed National Priority List Sites
NPL LIENS..... Federal Superfund Liens

Federal Delisted NPL site list

Delisted NPL..... National Priority List Deletions

Federal CERCLIS list

FEDERAL FACILITY..... Federal Facility Site Information listing

Federal CERCLIS NFRAP site List

CERC-NFRAP..... CERCLIS No Further Remedial Action Planned

Federal RCRA CORRACTS facilities list

CORRACTS..... Corrective Action Report

Federal RCRA non-CORRACTS TSD facilities list

RCRA-TSDF..... RCRA - Treatment, Storage and Disposal

Federal RCRA generators list

RCRA-CESQG..... RCRA - Conditionally Exempt Small Quantity Generator

Federal institutional controls / engineering controls registries

US ENG CONTROLS..... Engineering Controls Sites List
US INST CONTROL..... Sites with Institutional Controls
LUCIS..... Land Use Control Information System

Federal ERNS list

ERNS..... Emergency Response Notification System

State- and tribal - equivalent NPL

RESPONSE..... State Response Sites

State and tribal landfill and/or solid waste disposal site lists

SWF/LF..... Solid Waste Information System

State and tribal leaking storage tank lists

INDIAN LUST..... Leaking Underground Storage Tanks on Indian Land

State and tribal registered storage tank lists

AST..... Aboveground Petroleum Storage Tank Facilities
INDIAN UST..... Underground Storage Tanks on Indian Land
FEMA UST..... Underground Storage Tank Listing

State and tribal voluntary cleanup sites

VCP..... Voluntary Cleanup Program Properties

EXECUTIVE SUMMARY

INDIAN VCP..... Voluntary Cleanup Priority Listing

ADDITIONAL ENVIRONMENTAL RECORDS

Local Lists of Landfill / Solid Waste Disposal Sites

ODI..... Open Dump Inventory
DEBRIS REGION 9..... Torres Martinez Reservation Illegal Dump Site Locations
SWRCY..... Recycler Database
HAULERS..... Registered Waste Tire Haulers Listing
INDIAN ODI..... Report on the Status of Open Dumps on Indian Lands

Local Lists of Hazardous waste / Contaminated Sites

US CDL..... Clandestine Drug Labs
HIST Cal-Sites..... Historical Calsites Database
Toxic Pits..... Toxic Pits Cleanup Act Sites
AOCONCERN..... San Gabriel Valley Areas of Concern
CDL..... Clandestine Drug Labs
US HIST CDL..... National Clandestine Laboratory Register

Local Land Records

LIENS 2..... CERCLA Lien Information
LIENS..... Environmental Liens Listing
DEED..... Deed Restriction Listing

Records of Emergency Release Reports

HMIRS..... Hazardous Materials Information Reporting System
CHMIRS..... California Hazardous Material Incident Report System
LDS..... Land Disposal Sites Listing
MCS..... Military Cleanup Sites Listing
SPILLS 90..... SPILLS 90 data from FirstSearch

Other Ascertainable Records

DOT OPS..... Incident and Accident Data
DOD..... Department of Defense Sites
FUDS..... Formerly Used Defense Sites
CONSENT..... Superfund (CERCLA) Consent Decrees
ROD..... Records Of Decision
UMTRA..... Uranium Mill Tailings Sites
US MINES..... Mines Master Index File
TRIS..... Toxic Chemical Release Inventory System
TSCA..... Toxic Substances Control Act
FTTS..... FIFRA/ TSCA Tracking System - FIFRA (Federal Insecticide, Fungicide, & Rodenticide Act)/TSCA (Toxic Substances Control Act)
HIST FTTS..... FIFRA/TSCA Tracking System Administrative Case Listing
SSTS..... Section 7 Tracking Systems
ICIS..... Integrated Compliance Information System
PADS..... PCB Activity Database System
MLTS..... Material Licensing Tracking System
RADINFO..... Radiation Information Database

EXECUTIVE SUMMARY

FINDS.....	Facility Index System/Facility Registry System
RAATS.....	RCRA Administrative Action Tracking System
RMP.....	Risk Management Plans
CA BOND EXP. PLAN.....	Bond Expenditure Plan
UIC.....	UIC Listing
NPDES.....	NPDES Permits Listing
CUPA Listings.....	CUPA Resources List
Notify 65.....	Proposition 65 Records
LA Co. Site Mitigation.....	Site Mitigation List
DRYCLEANERS.....	Cleaner Facilities
WIP.....	Well Investigation Program Case List
LOS ANGELES CO. HMS.....	HMS: Street Number List
ENF.....	Enforcement Action Listing
HAZNET.....	Facility and Manifest Data
EMI.....	Emissions Inventory Data
INDIAN RESERV.....	Indian Reservations
SCRD DRYCLEANERS.....	State Coalition for Remediation of Drycleaners Listing
PRP.....	Potentially Responsible Parties
WDS.....	Waste Discharge System
EPA WATCH LIST.....	EPA WATCH LIST
2020 COR ACTION.....	2020 Corrective Action Program List
LEAD SMELTERS.....	Lead Smelter Sites
PROC.....	Certified Processors Database
Financial Assurance.....	Financial Assurance Information Listing
US FIN ASSUR.....	Financial Assurance Information
US AIRS.....	Aerometric Information Retrieval System Facility Subsystem
COAL ASH EPA.....	Coal Combustion Residues Surface Impoundments List
PCB TRANSFORMER.....	PCB Transformer Registration Database
MWMP.....	Medical Waste Management Program Listing
COAL ASH DOE.....	Steam-Electric Plant Operation Data

EDR RECOVERED GOVERNMENT ARCHIVES

Exclusive Recovered Govt. Archives

RGA LF.....	Recovered Government Archive Solid Waste Facilities List
RGA LUST.....	Recovered Government Archive Leaking Underground Storage Tank

SURROUNDING SITES: SEARCH RESULTS

Surrounding sites were identified in the following databases.

Elevations have been determined from the USGS Digital Elevation Model and should be evaluated on a relative (not an absolute) basis. Relative elevation information between sites of close proximity should be field verified. Sites with an elevation equal to or higher than the target property have been differentiated below from sites with an elevation lower than the target property. Page numbers and map identification numbers refer to the EDR Radius Map report where detailed data on individual sites can be reviewed.

Sites listed in ***bold italics*** are in multiple databases.

Unmappable (orphan) sites are not considered in the foregoing analysis.

EXECUTIVE SUMMARY

STANDARD ENVIRONMENTAL RECORDS

Federal CERCLIS list

CERCLIS: The Comprehensive Environmental Response, Compensation and Liability Information System contains data on potentially hazardous waste sites that have been reported to the USEPA by states, municipalities, private companies and private persons, pursuant to Section 103 of the Comprehensive Environmental Response, Compensation and Liability Act (CERCLA). CERCLIS contains sites which are either proposed to or on the National Priorities List (NPL) and sites which are in the screening and assessment phase for possible inclusion on the NPL.

A review of the CERCLIS list, as provided by EDR, and dated 10/25/2013 has revealed that there is 1 CERCLIS site within approximately 0.5 miles of the target property.

<u>Lower Elevation</u>	<u>Address</u>	<u>Direction / Distance</u>	<u>Map ID</u>	<u>Page</u>
KIRK-RICH DIALS	404 W. 7TH STREET, SUIT	SW 1/4 - 1/2 (0.383 mi.)	215	231

Federal RCRA generators list

RCRA-LQG: RCRAInfo is EPA's comprehensive information system, providing access to data supporting the Resource Conservation and Recovery Act (RCRA) of 1976 and the Hazardous and Solid Waste Amendments (HSWA) of 1984. The database includes selective information on sites which generate, transport, store, treat and/or dispose of hazardous waste as defined by the Resource Conservation and Recovery Act (RCRA). Large quantity generators (LQGs) generate over 1,000 kilograms (kg) of hazardous waste, or over 1 kg of acutely hazardous waste per month.

A review of the RCRA-LQG list, as provided by EDR, and dated 03/11/2014 has revealed that there are 2 RCRA-LQG sites within approximately 0.25 miles of the target property.

<u>Equal/Higher Elevation</u>	<u>Address</u>	<u>Direction / Distance</u>	<u>Map ID</u>	<u>Page</u>
<i>SOUTHERN CALIFORNIA GAS CO</i>	<i>555 W FIFTH ST</i>	<i>W 1/8 - 1/4 (0.187 mi.)</i>	<i>T114</i>	<i>100</i>
<u>Lower Elevation</u>	<u>Address</u>	<u>Direction / Distance</u>	<u>Map ID</u>	<u>Page</u>
EL PUEBLO PLAZA	501 N. MAIN ST	SSE 1/8 - 1/4 (0.232 mi.)	Y181	187

RCRA-SQG: RCRAInfo is EPA's comprehensive information system, providing access to data supporting the Resource Conservation and Recovery Act (RCRA) of 1976 and the Hazardous and Solid Waste Amendments (HSWA) of 1984. The database includes selective information on sites which generate, transport, store, treat and/or dispose of hazardous waste as defined by the Resource Conservation and Recovery Act (RCRA). Small quantity generators (SQGs) generate between 100 kg and 1,000 kg of hazardous waste per month.

A review of the RCRA-SQG list, as provided by EDR, and dated 03/11/2014 has revealed that there are 32 RCRA-SQG sites within approximately 0.25 miles of the target property.

<u>Equal/Higher Elevation</u>	<u>Address</u>	<u>Direction / Distance</u>	<u>Map ID</u>	<u>Page</u>
AMER TELE & TELE CO LOS ANGELE	433 S OLIVE ST	W 0 - 1/8 (0.100 mi.)	F37	32
<i>PACIFIC BELL</i>	<i>433 S OLIVE</i>	<i>W 0 - 1/8 (0.100 mi.)</i>	<i>F38</i>	<i>34</i>
<i>HOTEL INTER CONTINENTAL</i>	<i>251 S OLIVE</i>	<i>N 1/8 - 1/4 (0.151 mi.)</i>	<i>H78</i>	<i>69</i>
<i>HIGH PERFORMANCE MAGAZINE</i>	<i>240 S BROADWAY 5TH FL</i>	<i>ENE 1/8 - 1/4 (0.157 mi.)</i>	<i>Q83</i>	<i>76</i>
<i>PACIFIC BELL</i>	<i>420 S GRAND</i>	<i>WNW 1/8 - 1/4 (0.165 mi.)</i>	<i>S89</i>	<i>80</i>

EXECUTIVE SUMMARY

<u>Equal/Higher Elevation</u>	<u>Address</u>	<u>Direction / Distance</u>	<u>Map ID</u>	<u>Page</u>
METROPOLITAN STUCTURE WEST	300 S GRAND	NNW 1/8 - 1/4 (0.169 mi.)	R92	85
PACIFIC BELL TELEPHONE	434 SOUTH GRAND AVENUE	WNW 1/8 - 1/4 (0.171 mi.)	S97	90
LA CENTRAL LIBRARY	630 W 5TH ST	W 1/8 - 1/4 (0.233 mi.)	AB182	189
<u>Lower Elevation</u>	<u>Address</u>	<u>Direction / Distance</u>	<u>Map ID</u>	<u>Page</u>
CAMERA READY	417 S HILL SUITE #301	WSW 0 - 1/8 (0.039 mi.)	C7	10
UNIQUE TIME SERVICE	448 S HILL ST #408	SW 0 - 1/8 (0.070 mi.)	C18	18
GARUN JEWELRY MANUFACTURING, I	448 SOUTH HILL STREET #	SW 0 - 1/8 (0.070 mi.)	C19	19
SAKS STYLING	448 S HILL ST STE 510	SW 0 - 1/8 (0.070 mi.)	C20	20
CONTINENTAL BUILDING	408 S SPRING ST	SE 0 - 1/8 (0.113 mi.)	E41	39
ALVIN I SOLOMON CO	315 W 5TH ST RM 704	SSW 1/8 - 1/4 (0.128 mi.)	L49	42
BOB CISNEROS JEWERLY MFG	315 W 5TH ST #708A	SSW 1/8 - 1/4 (0.128 mi.)	L50	44
ANTONIO URIBE MFG	453 S SPRING ST #421	SSE 1/8 - 1/4 (0.131 mi.)	M54	47
E. H. K. JEWELRY	453 S. SPRING STREET	SSE 1/8 - 1/4 (0.131 mi.)	M55	49
RAINBOW ONE HOUR & STUDIO	304 W 5TH ST	SSW 1/8 - 1/4 (0.131 mi.)	L56	50
DAN'S JEWELERS	220 W 5TH ST #608	S 1/8 - 1/4 (0.147 mi.)	O69	58
WALTER ZIMMER CO	220 W FIFTH ST	S 1/8 - 1/4 (0.147 mi.)	O70	59
HERRERAS JEWELRY	220 W 5TH 713	S 1/8 - 1/4 (0.147 mi.)	O71	61
MYRNA'S JEWELRY	220 W 5TH STREET - R-20	S 1/8 - 1/4 (0.147 mi.)	O72	62
VERSAILLES JEWERLY	220 W 5TH ST #505	S 1/8 - 1/4 (0.147 mi.)	O74	65
IDEAL JEWELRY	220 W 5TH ST	S 1/8 - 1/4 (0.147 mi.)	O75	66
GEUVJEHIZIAN GARABED JEWELRY	220 W 5TH ST #510	S 1/8 - 1/4 (0.147 mi.)	O76	68
AT HEINSBERGEN	530 W FIFTH ST	WSW 1/8 - 1/4 (0.177 mi.)	T104	95
METRO RAIL CONSTRUCTION PROJ	425 MAIN ST	SSE 1/8 - 1/4 (0.190 mi.)	V121	107
MARVEL JEWELRY	550 S HILL ST 940	SW 1/8 - 1/4 (0.194 mi.)	W127	116
VARDERESSIAN JEWELRY	550 S HILL ST #764	SW 1/8 - 1/4 (0.194 mi.)	W128	117
SAVENA JEWELRY INC	550 S HILL ST #1648	SW 1/8 - 1/4 (0.194 mi.)	W129	119
RAIL CONSTRUCTION CORP	METRO RAIL PROJECT OF L	S 1/8 - 1/4 (0.212 mi.)	160	176
DOWNTOWN LA AUTO SERVICE CENTE	122 E WINSTON ST	SSE 1/8 - 1/4 (0.239 mi.)	V198	200

State- and tribal - equivalent CERCLIS

ENVIROSTOR: The Department of Toxic Substances Control's (DTSC's) Site Mitigation and Brownfields Reuse Program's (SMBRP's) EnviroStor database identifies sites that have known contamination or sites for which there may be reasons to investigate further. The database includes the following site types: Federal Superfund sites (National Priorities List (NPL)); State Response, including Military Facilities and State Superfund; Voluntary Cleanup; and School sites. EnviroStor provides similar information to the information that was available in CalSites, and provides additional site information, including, but not limited to, identification of formerly-contaminated properties that have been released for reuse, properties where environmental deed restrictions have been recorded to prevent inappropriate land uses, and risk characterization information that is used to assess potential impacts to public health and the environment at contaminated sites.

A review of the ENVIROSTOR list, as provided by EDR, and dated 03/12/2014 has revealed that there are 35 ENVIROSTOR sites within approximately 1 mile of the target property.

<u>Equal/Higher Elevation</u>	<u>Address</u>	<u>Direction / Distance</u>	<u>Map ID</u>	<u>Page</u>
EAST LOS ANGELES HIGH SCHOOL N	BELVEDERE PARK/CESAR CHNW	1/8 - 1/4 (0.194 mi.)	X131	120
Status: Inactive - Needs Evaluation				
MARSHALL NEW PRIMARY CENTER NO	LEXINGTON AVE/WESTMORENW	1/8 - 1/4 (0.194 mi.)	X132	123
Status: No Further Action				

EXECUTIVE SUMMARY

<u>Equal/Higher Elevation</u>	<u>Address</u>	<u>Direction / Distance</u>	<u>Map ID</u>	<u>Page</u>
FREMONT NEW PRIMARY CENTER NO. Status: No Further Action	MENLO AVENUE/BARING CROWN	1/8 - 1/4 (0.194 mi.)	X133	126
BELMONT NEW PRIMARY CENTER NO. Status: No Further Action	LAKE STREET/ROSELAKE AVENUE	1/8 - 1/4 (0.194 mi.)	X134	129
CAHUENGA NEW ELEMENTARY SCHOOL Status: No Further Action	WESTERN AVENUE/OXFORD AVE	1/8 - 1/4 (0.194 mi.)	X135	132
VINE NEW PRIMARY CENTER Status: Inactive - Action Required	LA MIRADA AVE/CAHUENGA	NW 1/8 - 1/4 (0.194 mi.)	X136	136
WEEMES ELEMENTARY SCHOOL PLAYG Status: Certified	1201-1203, 1205, 1207,	NW 1/8 - 1/4 (0.194 mi.)	X137	138
EAST VALLEY MIDDLE SCHOOL NO. Status: Certified	LAUREL CANYON BOULEVARD	1/8 - 1/4 (0.194 mi.)	X138	143
JEFFERSON NEW ELEMENTARY SCHOOL Status: Certified	WADSWORTH AVENUE/52ND PLACE	NW 1/8 - 1/4 (0.194 mi.)	X139	148
SANTA MONICA NEW PRIMARY CENTER Status: No Further Action	SANTA MONICA BLVD/GORDON	NW 1/8 - 1/4 (0.194 mi.)	X140	152
EAST VALLEY AREA NEW HIGH SCHOOL Status: Certified	VINELAND AVENUE/CUMPTON	NW 1/8 - 1/4 (0.194 mi.)	X141	155
CENTRAL LOS ANGELES MIDDLE SCHOOL Status: Certified	BROADWAY/GRAND AVE/35TH	NW 1/8 - 1/4 (0.194 mi.)	X142	161
WILSON NEW ELEMENTARY SCHOOL Status: No Further Action	HUNTINGTON DRIVE/LIFUR AVE	NW 1/8 - 1/4 (0.194 mi.)	X143	168
SOUTH REGION ELEMENTARY SCHOOL Status: Certified	EAST 89TH STREET/EAST 9	NW 1/2 - 1 (0.574 mi.)	AN232	260
CENTRAL REGION HIGH SCHOOL #16 Status: Certified	EAST 52ND STREET/SAN PEBBLE	NW 1/2 - 1 (0.574 mi.)	AN233	264
VISTA HERMOSA Status: Certified / Operation & Maintenance	1101 W. 1ST STREET	NNW 1/2 - 1 (0.632 mi.)	236	273
CENTRAL LOS ANGELES HIGH SCHOOL Status: No Further Action	450 SOUTH GRAND VIEW ST	NNE 1/2 - 1 (0.669 mi.)	237	289
GRATTS NEW PRIMARY CENTER Status: Certified	WEST 6TH STREET/BIXEL ST	WNW 1/2 - 1 (0.725 mi.)	238	294
BANK OF AMERICA Status: Refer: Other Agency	1000 W TEMPLE	N 1/2 - 1 (0.760 mi.)	239	299
GRATTS ELEMENTARY SCHOOL Status: Active	309 LUCAS	NW 1/2 - 1 (0.853 mi.)	241	308
ALTERNATE CENTRAL LOS ANGELES Status: Certified	LUCAS AVENUE/MIRAMAR ST	NW 1/2 - 1 (0.871 mi.)	242	323
GOOD SAMARITAN HOSPITAL ER ENTRANCE Status: Refer: Other Agency	1225 WILSHIRE	WNW 1/2 - 1 (0.887 mi.)	243	328
<u>Lower Elevation</u>	<u>Address</u>	<u>Direction / Distance</u>	<u>Map ID</u>	<u>Page</u>
MGR JEWELRY Status: Refer: Other Agency	314 W SIXTH STREET	SW 1/4 - 1/2 (0.254 mi.)	AH203	206
PARK CENTRAL BUILDING Status: Refer: Other Agency	412 W 6TH ST	SW 1/4 - 1/2 (0.258 mi.)	AH204	207

EXECUTIVE SUMMARY

<u>Lower Elevation</u>	<u>Address</u>	<u>Direction / Distance</u>	<u>Map ID</u>	<u>Page</u>
M & M HOLDING, LLC Status: Refer: Other Agency	629 S. HILL STREET #120	SW 1/4 - 1/2 (0.294 mi.)	AH207	216
LOS ANGELES UNITED INVESTMENT Status: Refer: Other Agency	650 S. HILL STREET #101	SW 1/4 - 1/2 (0.320 mi.)	AI211	224
UNITED BUILDING ASSOCIATES Status: Refer: Other Agency	707 S BROADWAY #411	SSW 1/4 - 1/2 (0.391 mi.)	216	233
JOHNSON BRONZE COMPANY Status: Refer: Other Agency	1818 S. GRAND AVENUE	SW 1/2 - 1 (0.559 mi.)	231	259
AMETEK INC, L A DIE CASTING Status: Refer: Other Agency	340 CROCKER ST	SE 1/2 - 1 (0.587 mi.)	234	270
NORTHERN TRANSPORTATION CO. Status: Inactive - Needs Evaluation		E 1/2 - 1 (0.609 mi.)	235	272
ACE PLATING COMPANY INC Status: Inactive - Needs Evaluation	719 TOWNE AVE	SSE 1/2 - 1 (0.788 mi.)	240	305
SO CAL GAS/ALISO MGP, SECTOR A Status: Active	KELLER ST., VIGNES ST.,	ENE 1/2 - 1 (0.924 mi.)	244	331
CENTRAL REGION 9TH STREET K-8 Status: Certified	8TH ST./TOWNE AVE./9TH	S 1/2 - 1 (0.962 mi.)	245	337
SO CAL GAS/ALISO SECTOR C, BLO Status: Active	SOUTHWEST CORNER OF DUE	1/2 - 1 (0.983 mi.)	AO246	343
SO CAL GAS/ALISO SECTOR C, BLO Status: Certified O&M - Land Use Restrictions Only	CENTER ST @ COMMERCIAL,	E 1/2 - 1 (0.990 mi.)	248	346

State and tribal leaking storage tank lists

LUST: The Leaking Underground Storage Tank Incident Reports contain an inventory of reported leaking underground storage tank incidents. The data come from the State Water Resources Control Board Leaking Underground Storage Tank Information System.

A review of the LUST list, as provided by EDR, and dated 03/17/2014 has revealed that there are 23 LUST sites within approximately 0.5 miles of the target property.

<u>Equal/Higher Elevation</u>	<u>Address</u>	<u>Direction / Distance</u>	<u>Map ID</u>	<u>Page</u>
BRADBURY BUILDING Status: Completed - Case Closed	304 BROADWAY S.	ENE 0 - 1/8 (0.082 mi.)	D25	22
THE MUTUAL GARAGE BUILDING Status: Completed - Case Closed	363 OLIVE ST S	NW 0 - 1/8 (0.082 mi.)	F27	24
TIMES MIRROR Status: Completed - Case Closed	240 HILL ST S	NNE 1/8 - 1/4 (0.152 mi.)	N81	73
PACIFIC BELL Status: Completed - Case Closed	420 S GRAND	WNW 1/8 - 1/4 (0.165 mi.)	S89	80
SOUTHERN CA GAS CENTER Status: Completed - Case Closed	501 005TH ST W	W 1/8 - 1/4 (0.192 mi.)	T126	113
LIBRARY SQUARE CONSTRUCTION Status: Completed - Case Closed	633 5TH ST W	W 1/8 - 1/4 (0.235 mi.)	AB187	192
LA CITY GENERAL SERVICES DPT Status: Completed - Case Closed	630 005TH ST W	W 1/8 - 1/4 (0.241 mi.)	AB199	202

EXECUTIVE SUMMARY

<u>Equal/Higher Elevation</u>	<u>Address</u>	<u>Direction / Distance</u>	<u>Map ID</u>	<u>Page</u>
TIMES MIRROR CORPORATION Status: Completed - Case Closed	145 SPRING ST S	ENE 1/4 - 1/2 (0.286 mi.)	206	214
ARCO PARKING STRUCTURE Status: Completed - Case Closed	400 FLOWER ST S	WNW 1/4 - 1/2 (0.320 mi.)	AJ210	221
FORMER LEACH CORP. FACILITY Status: Completed - Case Closed	444 FLOWER ST S	WNW 1/4 - 1/2 (0.329 mi.)	AJ212	225
LOS ANGELES AIR FORCE BASE - L LA CITY DEPT WATER & POWER Status: Completed - Case Closed	111 HOPE ST N	ENE 1/4 - 1/2 (0.354 mi.) N 1/4 - 1/2 (0.406 mi.)	213 AK218	227 234
AUTO PARK 18 Status: Open - Eligible for Closure	145 N GRAND AVE	NNE 1/4 - 1/2 (0.406 mi.)	219	238
LA CO HALL OF ADMINIST. Status: Completed - Case Closed	500 TEMPLE ST W	NNE 1/4 - 1/2 (0.416 mi.)	AL221	240
CALIFORNIA NATIONAL BANK Status: Completed - Case Closed	221 FIGUEROA ST.	NNW 1/4 - 1/2 (0.424 mi.)	224	247
HERTZ RENT-A-CAR (FORMER) Status: Completed - Case Closed	1055 006TH ST W	W 1/4 - 1/2 (0.471 mi.)	229	255

<u>Lower Elevation</u>	<u>Address</u>	<u>Direction / Distance</u>	<u>Map ID</u>	<u>Page</u>
TWIN SPRINGS LLC Status: Completed - Case Closed	433 SPRING STREET, SOUT	SSE 0 - 1/8 (0.087 mi.)	E32	29
PACIFIC MUTUAL BUILDING Status: Completed - Case Closed	523 006TH ST W	WSW 1/4 - 1/2 (0.281 mi.)	205	211
LOS ANGELES TIMES Status: Completed - Case Closed	214 002ND ST E	E 1/4 - 1/2 (0.365 mi.)	214	229
LOS ANGELES POLICE DEPARTMENT Status: Open - Eligible for Closure	519 S WALL ST	SSE 1/4 - 1/2 (0.419 mi.)	223	244
CARRIER CENTER LOS ANGELES Status: Completed - Case Closed	600 W 7TH ST	WSW 1/4 - 1/2 (0.425 mi.)	AM225	249
RELATED/LL BLOCK 8 LLC Status: Completed - Case Closed	235 SAN PEDRO	ESE 1/4 - 1/2 (0.442 mi.)	228	254
UNION BANK OF CALIFORNIA Status: Completed - Case Closed	120 SAN PEDRO STREET, S	E 1/4 - 1/2 (0.473 mi.)	230	258

SLIC: SLIC Region comes from the California Regional Water Quality Control Board.

A review of the SLIC list, as provided by EDR, and dated 03/17/2014 has revealed that there is 1 SLIC site within approximately 0.5 miles of the target property.

<u>Equal/Higher Elevation</u>	<u>Address</u>	<u>Direction / Distance</u>	<u>Map ID</u>	<u>Page</u>
WESTIN BONAVENTURE HOTEL Facility Status: Open - Site Assessment	404 S. FIGUEROA STREET	WNW 1/4 - 1/2 (0.397 mi.)	217	234

EXECUTIVE SUMMARY

State and tribal registered storage tank lists

UST: The Underground Storage Tank database contains registered USTs. USTs are regulated under Subtitle I of the Resource Conservation and Recovery Act (RCRA). The data come from the State Water Resources Control Board's Hazardous Substance Storage Container Database.

A review of the UST list, as provided by EDR, and dated 03/17/2014 has revealed that there are 15 UST sites within approximately 0.25 miles of the target property.

<u>Equal/Higher Elevation</u>	<u>Address</u>	<u>Direction / Distance</u>	<u>Map ID</u>	<u>Page</u>
HALL OF RECORDS/ LA CO. F.M.D.	320 S BROADWAY	ENE 0 - 1/8 (0.066 mi.)	D16	17
PACIFIC BELL	433 S OLIVE	W 0 - 1/8 (0.100 mi.)	F38	34
THE ANGELUS PLAZA	300 S OLIVE ST	N 0 - 1/8 (0.112 mi.)	H39	38
THE ANGELUS PLAZA	245 S HILL ST	NNE 1/8 - 1/4 (0.146 mi.)	N64	55
METROPOLITAN STRUCTURES W.INC	350 S GRAND AVE	NW 1/8 - 1/4 (0.146 mi.)	P67	57
PACIFIC BELL	420 S GRAND	WNW 1/8 - 1/4 (0.165 mi.)	S89	80
ONE CALIFORNIA PLAZA	300 S GRAND AVE	NNW 1/8 - 1/4 (0.169 mi.)	R94	87
MAGUIRE THOMAS PARTNERS	333 S GRAND AVE	NW 1/8 - 1/4 (0.174 mi.)	P102	94
THE GAS COMPANY TOWER	555 W 5TH ST	W 1/8 - 1/4 (0.187 mi.)	T115	103
THE BILTMORE COURT & TOWER	500 S GRAND AVE	W 1/8 - 1/4 (0.213 mi.)	AB161	177
ANGELUS PLAZA	200 S OLIVE ST	NNE 1/8 - 1/4 (0.217 mi.)	AD171	183
THE LOS ANGELES TIMES	214 W 2ND ST	ENE 1/8 - 1/4 (0.229 mi.)	AE178	186
LIBRARY TOWER	633 W 5TH ST	W 1/8 - 1/4 (0.233 mi.)	AB183	191
STOCKTON WAREHOUSE	333 S HOPE	NW 1/8 - 1/4 (0.238 mi.)	AF193	197
Lower Elevation				
<u>Lower Elevation</u>	<u>Address</u>	<u>Direction / Distance</u>	<u>Map ID</u>	<u>Page</u>
CITY PARK GARAGE, INC.	530 S OLIVE ST	WSW 1/8 - 1/4 (0.201 mi.)	T147	172

ADDITIONAL ENVIRONMENTAL RECORDS

Local Brownfield lists

US BROWNFIELDS: The EPA's listing of Brownfields properties from the Cleanups in My Community program, which provides information on Brownfields properties for which information is reported back to EPA, as well as areas served by Brownfields grant programs.

A review of the US BROWNFIELDS list, as provided by EDR, and dated 03/20/2014 has revealed that there is 1 US BROWNFIELDS site within approximately 0.5 miles of the target property.

<u>Equal/Higher Elevation</u>	<u>Address</u>	<u>Direction / Distance</u>	<u>Map ID</u>	<u>Page</u>
ADELANTE EASTSIDE	100 BROADWAY S	NE 1/4 - 1/2 (0.311 mi.)	209	219

Local Lists of Landfill / Solid Waste Disposal Sites

WMUDS/SWAT: The Waste Management Unit Database System is used for program tracking and inventory of waste management units. The source is the State Water Resources Control Board.

A review of the WMUDS/SWAT list, as provided by EDR, and dated 04/01/2000 has revealed that there is

EXECUTIVE SUMMARY

1 WMUDS/SWAT site within approximately 0.5 miles of the target property.

<u>Equal/Higher Elevation</u>	<u>Address</u>	<u>Direction / Distance</u>	<u>Map ID</u>	<u>Page</u>
LOS ANGELES CITY-TUJUNGA & SHE	500' E TUJUNGA, 500' N	NNE 1/4 - 1/2 (0.416 mi.)	AL222	243

Local Lists of Hazardous waste / Contaminated Sites

SCH: This category contains proposed and existing school sites that are being evaluated by DTSC for possible hazardous materials contamination. In some cases, these properties may be listed in the CalSites category, depending on the level of threat to public health and safety or the environment they pose.

A review of the SCH list, as provided by EDR, and dated 03/12/2014 has revealed that there are 13 SCH sites within approximately 0.25 miles of the target property.

<u>Equal/Higher Elevation</u>	<u>Address</u>	<u>Direction / Distance</u>	<u>Map ID</u>	<u>Page</u>
EAST LOS ANGELES HIGH SCHOOL N	BELVEDERE PARK/CESAR CHNW	1/8 - 1/4 (0.194 mi.)	X131	120
MARSHALL NEW PRIMARY CENTER NO	LEXINGTON AVE/WESTMORENW	1/8 - 1/4 (0.194 mi.)	X132	123
FREMONT NEW PRIMARY CENTER NO.	MENLO AVENUE/BARING CROW	1/8 - 1/4 (0.194 mi.)	X133	126
BELMONT NEW PRIMARY CENTER NO.	LAKE STREET/ROSELAKE AVNW	1/8 - 1/4 (0.194 mi.)	X134	129
CAHUENGA NEW ELEMENTARY SCHOOL	WESTERN AVENUE/OXFORD NW	1/8 - 1/4 (0.194 mi.)	X135	132
VINE NEW PRIMARY CENTER	LA MIRADA AVE/CAHUENGA NW	1/8 - 1/4 (0.194 mi.)	X136	136
WEEMES ELEMENTARY SCHOOL PLAYG	1201-1203, 1205, 1207,	NW 1/8 - 1/4 (0.194 mi.)	X137	138
EAST VALLEY MIDDLE SCHOOL NO.	LAUREL CANYON BOULEVARDW	1/8 - 1/4 (0.194 mi.)	X138	143
JEFFERSON NEW ELEMENTARY SCHOO	WADWORTH AVENUE/52ND PNW	1/8 - 1/4 (0.194 mi.)	X139	148
SANTA MONICA NEW PRIMARY CENTE	SANTA MONICA BLVD/GORDONW	1/8 - 1/4 (0.194 mi.)	X140	152
EAST VALLEY AREA NEW HIGH SCHO	VINELAND AVENUE/CUMPSTONW	1/8 - 1/4 (0.194 mi.)	X141	155
CENTRAL LOS ANGELES MIDDLE SCH	BROADWAY/GRAND AVE/35THW	1/8 - 1/4 (0.194 mi.)	X142	161
WILSON NEW ELEMENTARY SCHOOL N	HUNTINGTON DR/LIFUR AVE NW	1/8 - 1/4 (0.194 mi.)	X143	168

Local Lists of Registered Storage Tanks

CA FID UST: The Facility Inventory Database contains active and inactive underground storage tank locations. The source is the State Water Resource Control Board.

A review of the CA FID UST list, as provided by EDR, and dated 10/31/1994 has revealed that there are 38 CA FID UST sites within approximately 0.25 miles of the target property.

<u>Equal/Higher Elevation</u>	<u>Address</u>	<u>Direction / Distance</u>	<u>Map ID</u>	<u>Page</u>
COMMUNITY REDEVELOPMENT AGENCY	363 S OLIVE ST	NW 0 - 1/8 (0.083 mi.)	F28	27
SAVOY CORPORATION	406 S OLIVE ST	WNW 0 - 1/8 (0.085 mi.)	F31	28
BUNKER HILL ASSOC	335 S OLIVE ST	NNW 0 - 1/8 (0.090 mi.)	G35	31
PACIFIC BELL	433 S OLIVE	W 0 - 1/8 (0.100 mi.)	F38	34
ANGELUS PLAZA	255 S HILL ST	NNE 1/8 - 1/4 (0.134 mi.)	N58	52
THE ANGELUS PLAZA/RHF BUNKER H	245 S HILL ST	NNE 1/8 - 1/4 (0.146 mi.)	N65	56
METROPOLITAN STRUCTURES WEST I	350 S GRAND AV	NW 1/8 - 1/4 (0.146 mi.)	P66	56
CALIFORNIA PLAZA HOTEL, L P	251 S OLIVE ST	N 1/8 - 1/4 (0.151 mi.)	H79	71
CURRENT OCCUPANT	240 S HILL ST	NNE 1/8 - 1/4 (0.151 mi.)	N80	72
PACIFIC BELL	420 S GRAND AV	WNW 1/8 - 1/4 (0.165 mi.)	S88	79
BUNKER HILL ASSOCIATES	300 S GRAND AVE	NNW 1/8 - 1/4 (0.169 mi.)	R93	86
WEBSTER CAREER COLLEGE	222 S HILL ST	NNE 1/8 - 1/4 (0.172 mi.)	N98	92
MAGUIRE THOMAS PARTNERS	333 S GRAND AVE	NW 1/8 - 1/4 (0.174 mi.)	P103	94
ROBERT F MAGUIRE III	313 S GRAND AVE	NNW 1/8 - 1/4 (0.181 mi.)	P109	97

EXECUTIVE SUMMARY

<u>Equal/Higher Elevation</u>	<u>Address</u>	<u>Direction / Distance</u>	<u>Map ID</u>	<u>Page</u>
SOUTHERN CALIFORNIA GAS CENTER	555 W 5TH ST	W 1/8 - 1/4 (0.187 mi.)	T116	104
BILTMORE PARTNERS	520 S GRAND AVE	W 1/8 - 1/4 (0.187 mi.)	S117	105
CURRENT OCCUPANT	208 S HILL ST	NNE 1/8 - 1/4 (0.189 mi.)	U118	105
AMERICAN AIRLINES	601 W 5TH ST	W 1/8 - 1/4 (0.214 mi.)	AB163	178
MCNERNEY'S MORTUARY	570 W 5TH ST	W 1/8 - 1/4 (0.216 mi.)	AB167	179
TAT LOS ANGELES CO LTD	506 S GRAND AVE	W 1/8 - 1/4 (0.217 mi.)	AB170	180
SOUTHERN CALIFORNIA GAS CENTER	456 S GRAND AVE	W 1/8 - 1/4 (0.230 mi.)	AB180	187
MCGUIRE THOMAS PARTNERS	633 W 5TH ST	W 1/8 - 1/4 (0.233 mi.)	AB185	191
PACIFIC SW REALTY CO	333 S HOPE ST	NW 1/8 - 1/4 (0.238 mi.)	AF197	199

<u>Lower Elevation</u>	<u>Address</u>	<u>Direction / Distance</u>	<u>Map ID</u>	<u>Page</u>
COURTS AND RECORDS FEDERAL C/U	255 W 4TH ST	SSE 0 - 1/8 (0.054 mi.)	B11	14
S CALIFORNIA RAPID TRANSIT DIS	436 S HILL ST	SW 0 - 1/8 (0.061 mi.)	C13	15
S. CALIF. RAPID TRANSIT DISTRI	440 S HILL ST	SW 0 - 1/8 (0.063 mi.)	C14	16
SO CALIF RAPID TRANSIT DIST	448 S HILL ST	SW 0 - 1/8 (0.070 mi.)	C17	17
KJELL H QVALE/RAGNAR C QVALE	419 S SPRING ST	SSE 0 - 1/8 (0.087 mi.)	E33	30
BANCO POPULAR DE PUERTO RICO	354 S SPRING ST	ESE 0 - 1/8 (0.118 mi.)	I42	40
US SPRINT COMM CO	312 W 5TH ST	SSW 1/8 - 1/4 (0.130 mi.)	L52	45
METRO RAIL SCR TD	411 W 5TH ST	SW 1/8 - 1/4 (0.135 mi.)	L59	53
RONALD REAGAN STATE OFFICE BLD	300 S SPRING ST	E 1/8 - 1/4 (0.144 mi.)	K61	54
SHANK-OHBAYASHI	520 S HILL ST	SW 1/8 - 1/4 (0.159 mi.)	L84	77
GRAND AVENUE GARAGE	525 W 5TH ST	WSW 1/8 - 1/4 (0.172 mi.)	T99	92
RTD LOCATION 32 - HEADQUARTERS	425 S MAIN ST	SSE 1/8 - 1/4 (0.190 mi.)	V120	106
SOUTHERN CALIFORNIA RTD	415 S MAIN ST	SSE 1/8 - 1/4 (0.190 mi.)	V123	111
PERSHING SQUARE GARAGE	530 S OLIVE ST	WSW 1/8 - 1/4 (0.201 mi.)	T148	172
CHECKERS HOTEL	535 S GRAND AVE	W 1/8 - 1/4 (0.248 mi.)	AB202	205

HIST UST: Historical UST Registered Database.

A review of the HIST UST list, as provided by EDR, and dated 10/15/1990 has revealed that there are 6 HIST UST sites within approximately 0.25 miles of the target property.

<u>Equal/Higher Elevation</u>	<u>Address</u>	<u>Direction / Distance</u>	<u>Map ID</u>	<u>Page</u>
PACIFIC BELL	433 S OLIVE	W 0 - 1/8 (0.100 mi.)	F38	34
SECURITY PACIFIC NATIONAL BANK	333 S HOPE ST	NW 1/8 - 1/4 (0.238 mi.)	AF195	198
SECURITY PACIFIC PLAZA	333 S HOPE ST	NW 1/8 - 1/4 (0.238 mi.)	AF196	199
<u>Lower Elevation</u>	<u>Address</u>	<u>Direction / Distance</u>	<u>Map ID</u>	<u>Page</u>
LOS ANGELES T.O.C. "LAA"	312 W 5TH ST	SSW 1/8 - 1/4 (0.130 mi.)	L53	47
LOCATION 32 - HEADQUARTERS	425 S MAIN ST	SSE 1/8 - 1/4 (0.190 mi.)	V122	110
DISTRIBUTING STATION 12	120 E 4TH ST	SE 1/8 - 1/4 (0.228 mi.)	AA176	185

SWEEPS UST: Statewide Environmental Evaluation and Planning System. This underground storage tank listing was updated and maintained by a company contacted by the SWRCB in the early 1990's. The listing is no longer updated or maintained. The local agency is the contact for more information on a site on the SWEEPS list.

A review of the SWEEPS UST list, as provided by EDR, and dated 06/01/1994 has revealed that there are

EXECUTIVE SUMMARY

39 SWEEPS UST sites within approximately 0.25 miles of the target property.

<u>Equal/Higher Elevation</u>	<u>Address</u>	<u>Direction / Distance</u>	<u>Map ID</u>	<u>Page</u>
COMMUNITY REDEVELOPMENT AGENCY	363 S OLIVE ST	NW 0 - 1/8 (0.083 mi.)	F28	27
SAVOY CORPORATION	406 S OLIVE ST	WNW 0 - 1/8 (0.085 mi.)	F31	28
BUNKER HILL ASSOC	335 S OLIVE ST	NNW 0 - 1/8 (0.090 mi.)	G35	31
PACIFIC BELL	433 S OLIVE	W 0 - 1/8 (0.100 mi.)	F38	34
ANGELUS PLAZA	255 S HILL ST	NNE 1/8 - 1/4 (0.134 mi.)	N58	52
THE ANGELUS PLAZA/RHF BUNKER H	245 S HILL ST	NNE 1/8 - 1/4 (0.146 mi.)	N65	56
METROPOLITAN STRUCTURES WEST I	350 S GRAND AV	NW 1/8 - 1/4 (0.146 mi.)	P66	56
CALIFORNIA PLAZA HOTEL, L P	251 S OLIVE ST	N 1/8 - 1/4 (0.151 mi.)	H79	71
CURRENT OCCUPANT	240 S HILL ST	NNE 1/8 - 1/4 (0.151 mi.)	N80	72
PACIFIC BELL	420 S GRAND AV	WNW 1/8 - 1/4 (0.165 mi.)	S88	79
BUNKER HILL ASSOCIATES	300 S GRAND AVE	NNW 1/8 - 1/4 (0.169 mi.)	R93	86
WEBSTER CAREER COLLEGE	222 S HILL ST	NNE 1/8 - 1/4 (0.172 mi.)	N98	92
MAGUIRE THOMAS PARTNERS	333 S GRAND AVE	NW 1/8 - 1/4 (0.174 mi.)	P102	94
ROBERT F MAGUIRE III	313 S GRAND AVE	NNW 1/8 - 1/4 (0.181 mi.)	P109	97
SOUTHERN CALIFORNIA GAS CENTER	555 W 5TH ST	W 1/8 - 1/4 (0.187 mi.)	T116	104
CURRENT OCCUPANT	208 S HILL ST	NNE 1/8 - 1/4 (0.189 mi.)	U118	105
T.A.T. LOS ANGELES CO. LIMITED	500 S GRAND AVE	W 1/8 - 1/4 (0.213 mi.)	AB162	177
AMERICAN AIRLINES	601 W 5TH ST	W 1/8 - 1/4 (0.214 mi.)	AB163	178
MAGUIRE/THOMAS PARTNERS	501 W 5TH ST	W 1/8 - 1/4 (0.214 mi.)	AB164	178
MCNERNEY'S MORTUARY	570 W 5TH ST	W 1/8 - 1/4 (0.216 mi.)	AB167	179
THE TIMES MIRROR COMPANY	214 W 2ND ST	ENE 1/8 - 1/4 (0.229 mi.)	AE179	186
SOUTHERN CALIFORNIA GAS CENTER	456 S GRAND AVE	W 1/8 - 1/4 (0.230 mi.)	AB180	187
PACIFIC SW REALTY CO	333 S HOPE ST	NW 1/8 - 1/4 (0.238 mi.)	AF197	199
<u>Lower Elevation</u>	<u>Address</u>	<u>Direction / Distance</u>	<u>Map ID</u>	<u>Page</u>
COURTS AND RECORDS FEDERAL C/U	255 W 4TH ST	SSE 0 - 1/8 (0.054 mi.)	B11	14
S CALIFORNIA RAPID TRANSIT DIS	436 S HILL ST	SW 0 - 1/8 (0.061 mi.)	C13	15
S. CALIF. RAPID TRANSIT DISTRI	440 S HILL ST	SW 0 - 1/8 (0.063 mi.)	C14	16
SO CALIF RAPID TRANSIT DIST	448 S HILL ST	SW 0 - 1/8 (0.070 mi.)	C17	17
KJELL H QVALE/RAGNAR C QVALE	419 S SPRING ST	SSE 0 - 1/8 (0.087 mi.)	E33	30
BANCO POPULAR DE PUERTO RICO	354 S SPRING ST	ESE 0 - 1/8 (0.118 mi.)	I42	40
US SPRINT COMM CO	312 W 5TH ST	SSW 1/8 - 1/4 (0.130 mi.)	L52	45
METRO RAIL SCR TD	411 W 5TH ST	SW 1/8 - 1/4 (0.135 mi.)	L59	53
RONALD REAGAN STATE OFFICE BLD	300 S SPRING ST	E 1/8 - 1/4 (0.144 mi.)	K61	54
SHANK-OHBAYASHI	520 S HILL ST	SW 1/8 - 1/4 (0.159 mi.)	L84	77
GRAND AVENUE GARAGE	525 W 5TH ST	WSW 1/8 - 1/4 (0.172 mi.)	T99	92
RTD LOCATION 32 - HEADQUARTERS	425 S MAIN ST	SSE 1/8 - 1/4 (0.190 mi.)	V120	106
SOUTHERN CALIFORNIA RTD	415 S MAIN ST	SSE 1/8 - 1/4 (0.190 mi.)	V123	111
RAPID TRANSIT DIST	411 S MAIN ST	SE 1/8 - 1/4 (0.195 mi.)	V144	171
PERSHING SQUARE GARAGE	530 S OLIVE ST	WSW 1/8 - 1/4 (0.201 mi.)	T148	172
CHECKERS HOTEL	535 S GRAND AVE	W 1/8 - 1/4 (0.248 mi.)	AB202	205

Other Ascertainable Records

RCRA NonGen / NLR: RCRAInfo is EPA's comprehensive information system, providing access to data supporting the Resource Conservation and Recovery Act (RCRA) of 1976 and the Hazardous and Solid Waste Amendments (HSWA) of 1984. The database includes selective information on sites which generate, transport, store, treat and/or dispose of hazardous waste as defined by the Resource Conservation and Recovery Act (RCRA). Non-Generators do not presently generate hazardous waste.

A review of the RCRA NonGen / NLR list, as provided by EDR, and dated 03/11/2014 has revealed that

EXECUTIVE SUMMARY

there are 6 RCRA NonGen / NLR sites within approximately 0.25 miles of the target property.

<u>Equal/Higher Elevation</u>	<u>Address</u>	<u>Direction / Distance</u>	<u>Map ID</u>	<u>Page</u>
PACIFIC BELL SOUTHERN CALIFORNIA GAS CO	434 S GRAND 555 W 5TH ST	WNW 1/8 - 1/4 (0.171 mi.) W 1/8 - 1/4 (0.187 mi.)	S96 T113	88 99
<u>Lower Elevation</u>	<u>Address</u>	<u>Direction / Distance</u>	<u>Map ID</u>	<u>Page</u>
BROADWAY STATE OFFICE BLDG	320 W 4TH ST	SSE 0 - 1/8 (0.015 mi.)	B5	9
V A OUTPATIENT CLINICS	425 S HILL ST	SW 0 - 1/8 (0.048 mi.)	C9	12
SIERRA INTL INVESTMENT PROPERT	220 W 5TH ST STE 407	S 1/8 - 1/4 (0.147 mi.)	O73	64
SOUTHERN CALIF RAPID TRANSIT D	425 S MAIN ST	SSE 1/8 - 1/4 (0.190 mi.)	V125	112

Cortese: The sites for the list are designated by the State Water Resource Control Board (LUST), the Integrated Waste Board (SWF/LS), and the Department of Toxic Substances Control (Cal-Sites).

A review of the Cortese list, as provided by EDR, and dated 03/31/2014 has revealed that there is 1 Cortese site within approximately 0.5 miles of the target property.

<u>Equal/Higher Elevation</u>	<u>Address</u>	<u>Direction / Distance</u>	<u>Map ID</u>	<u>Page</u>
HAIWEE RESERVOIR COMPLEX	111 N HOPE ST RM A18	N 1/4 - 1/2 (0.433 mi.)	AK227	251

HIST CORTESE: The sites for the list are designated by the State Water Resource Control Board [LUST], the Integrated Waste Board [SWF/LS], and the Department of Toxic Substances Control [CAL SITES]. This listing is no longer updated by the state agency.

A review of the HIST CORTESE list, as provided by EDR, and dated 04/01/2001 has revealed that there are 15 HIST CORTESE sites within approximately 0.5 miles of the target property.

<u>Equal/Higher Elevation</u>	<u>Address</u>	<u>Direction / Distance</u>	<u>Map ID</u>	<u>Page</u>
THE MUTUAL GARAGE BUILDING	363 OLIVE ST S	NW 0 - 1/8 (0.082 mi.)	F27	24
TIMES MIRROR	240 HILL ST S	NNE 1/8 - 1/4 (0.152 mi.)	N81	73
PACIFIC BELL	420 S GRAND	WNW 1/8 - 1/4 (0.165 mi.)	S89	80
SOUTHERN CA GAS CENTER	501 005TH ST W	W 1/8 - 1/4 (0.192 mi.)	T126	113
LIBRARY SQUARE CONSTRUCTION	633 5TH ST W	W 1/8 - 1/4 (0.235 mi.)	AB187	192
LA CITY GENERAL SERVICES DPT	630 005TH ST W	W 1/8 - 1/4 (0.241 mi.)	AB199	202
TIMES MIRROR CORPORATION	145 SPRING ST S	ENE 1/4 - 1/2 (0.286 mi.)	206	214
ARCO PARKING STRUCTURE	400 FLOWER ST S	WNW 1/4 - 1/2 (0.320 mi.)	AJ210	221
FORMER LEACH CORP. FACILITY	444 FLOWER ST S	WNW 1/4 - 1/2 (0.329 mi.)	AJ212	225
76 PRODUCTS STATION #1099	200 HILL	NE 1/4 - 1/2 (0.413 mi.)	AL220	240
LA CO HALL OF ADMINIST.	500 TEMPLE ST W	NNE 1/4 - 1/2 (0.416 mi.)	AL221	240
<u>Lower Elevation</u>	<u>Address</u>	<u>Direction / Distance</u>	<u>Map ID</u>	<u>Page</u>
METRO RAIL CONSTRUCTION PROJ	425 MAIN ST	SSE 1/8 - 1/4 (0.190 mi.)	V121	107
PACIFIC MUTUAL BUILDING	523 006TH ST W	WSW 1/4 - 1/2 (0.281 mi.)	205	211
LOS ANGELES TIMES	214 002ND ST E	E 1/4 - 1/2 (0.365 mi.)	214	229
MOBIL OIL, CORPORATION	617 7TH	WSW 1/4 - 1/2 (0.430 mi.)	AM226	250

EXECUTIVE SUMMARY

HWP: Detailed information on permitted hazardous waste facilities and corrective action ("cleanups") tracked in EnviroStor.

A review of the HWP list, as provided by EDR, and dated 02/24/2014 has revealed that there is 1 HWP site within approximately 1 mile of the target property.

<u>Lower Elevation</u>	<u>Address</u>	<u>Direction / Distance</u>	<u>Map ID</u>	<u>Page</u>
ATLAS PRECIOUS METALS INC	640 S HILL ST	SW 1/4 - 1/2 (0.308 mi.)	AI208	217

HWT: A listing of hazardous waste transporters. In California, unless specifically exempted, it is unlawful for any person to transport hazardous wastes unless the person holds a valid registration issued by DTSC. A hazardous waste transporter registration is valid for one year and is assigned a unique registration number.

A review of the HWT list, as provided by EDR, and dated 04/14/2014 has revealed that there is 1 HWT site within approximately 0.25 miles of the target property.

<u>Equal/Higher Elevation</u>	<u>Address</u>	<u>Direction / Distance</u>	<u>Map ID</u>	<u>Page</u>
<i>SOUTHERN CALIFORNIA GAS CO</i>	<i>555 W FIFTH ST</i>	<i>W 1/8 - 1/4 (0.187 mi.)</i>	<i>T114</i>	<i>100</i>

EDR HIGH RISK HISTORICAL RECORDS

EDR Exclusive Records

EDR MGP: The EDR Proprietary Manufactured Gas Plant Database includes records of coal gas plants (manufactured gas plants) compiled by EDR's researchers. Manufactured gas sites were used in the United States from the 1800's to 1950's to produce a gas that could be distributed and used as fuel. These plants used whale oil, rosin, coal, or a mixture of coal, oil, and water that also produced a significant amount of waste. Many of the byproducts of the gas production, such as coal tar (oily waste containing volatile and non-volatile chemicals), sludges, oils and other compounds are potentially hazardous to human health and the environment. The byproduct from this process was frequently disposed of directly at the plant site and can remain or spread slowly, serving as a continuous source of soil and groundwater contamination.

A review of the EDR MGP list, as provided by EDR, has revealed that there is 1 EDR MGP site within approximately 1 mile of the target property.

<u>Lower Elevation</u>	<u>Address</u>	<u>Direction / Distance</u>	<u>Map ID</u>	<u>Page</u>
SO CAL GAS/ALISO C MGP	CENTER ST @ COMMERCIAL, E 1/2 - 1 (0.984 mi.)		AO247	346

EDR US Hist Auto Stat: EDR has searched selected national collections of business directories and has collected listings of potential gas station/filling station/service station sites that were available to EDR researchers. EDR's review was limited to those categories of sources that might, in EDR's opinion, include gas station/filling station/service station establishments. The categories reviewed included, but were not limited to gas, gas station, gasoline station, filling station, auto, automobile repair, auto service station, service station, etc. This database falls within a category of information EDR classifies as "High Risk Historical Records", or HRHR. EDR's HRHR effort presents unique and sometimes proprietary data about past sites and operations that typically create environmental concerns, but may not show up in current government records searches.

A review of the EDR US Hist Auto Stat list, as provided by EDR, has revealed that there are 19 EDR US

EXECUTIVE SUMMARY

Hist Auto Stat sites within approximately 0.25 miles of the target property.

<u>Equal/Higher Elevation</u>	<u>Address</u>	<u>Direction / Distance</u>	<u>Map ID</u>	<u>Page</u>
RUTHERFORD BEASLEY	491 W 4TH SAN PEDRO	WNW 0 - 1/8 (0.080 mi.)	F24	22
ARTUSY M G	350 S OLIVE ST	NW 0 - 1/8 (0.082 mi.)	G26	24
METROPOLITAN WATER DIST GARAGE	359 S OLIVE ST	NW 0 - 1/8 (0.083 mi.)	F29	27
ZISKA MATHEW	331 S OLIVE ST	NNW 0 - 1/8 (0.092 mi.)	G36	32
KENDALL DAVID	346 S GRAND AVE	NW 1/8 - 1/4 (0.147 mi.)	P68	58
WESTERHOLT C V	318 S GRAND AVE	NNW 1/8 - 1/4 (0.156 mi.)	P82	75
Not reported	420 S GRAND AVE	WNW 1/8 - 1/4 (0.165 mi.)	S86	78
ARTUSY M G	435 S GRAND AVE	WNW 1/8 - 1/4 (0.178 mi.)	S106	96
Not reported	555 W 5TH ST	W 1/8 - 1/4 (0.187 mi.)	T112	99
Not reported	255 S GRAND AVE	NNW 1/8 - 1/4 (0.220 mi.)	AC173	184
Not reported	518 S GRAND AVE	W 1/8 - 1/4 (0.226 mi.)	AB175	185
Not reported	633 W 5TH ST	W 1/8 - 1/4 (0.233 mi.)	AB184	191
BRIGGS W M	139 S OLIVE ST	NNE 1/8 - 1/4 (0.233 mi.)	AD186	192
Not reported	333 S HOPE ST	NW 1/8 - 1/4 (0.238 mi.)	AF192	196
COWELL C A	208 S GRAND AVE	N 1/8 - 1/4 (0.242 mi.)	201	204
<u>Lower Elevation</u>	<u>Address</u>	<u>Direction / Distance</u>	<u>Map ID</u>	<u>Page</u>
RIO GRANDE OIL CO OFFICE	427 S HILL ST	SW 0 - 1/8 (0.050 mi.)	C10	14
CALIFORNIA MOTOR SERVICE CO	525 W 5TH ST	WSW 1/8 - 1/4 (0.172 mi.)	T100	93
Not reported	550 S HILL ST	SW 1/8 - 1/4 (0.194 mi.)	W130	120
HOZMAN JACOB	122 WINSTON WY	SSE 1/8 - 1/4 (0.237 mi.)	V189	195

EDR US Hist Cleaners: EDR has searched selected national collections of business directories and has collected listings of potential dry cleaner sites that were available to EDR researchers. EDR's review was limited to those categories of sources that might, in EDR's opinion, include dry cleaning establishments. The categories reviewed included, but were not limited to dry cleaners, cleaners, laundry, laundromat, cleaning/laundry, wash & dry etc. This database falls within a category of information EDR classifies as "High Risk Historical Records", or HRHR. EDR's HRHR effort presents unique and sometimes proprietary data about past sites and operations that typically create environmental concerns, but may not show up in current government records searches.

A review of the EDR US Hist Cleaners list, as provided by EDR, has revealed that there are 64 EDR US Hist Cleaners sites within approximately 0.25 miles of the target property.

<u>Equal/Higher Elevation</u>	<u>Address</u>	<u>Direction / Distance</u>	<u>Map ID</u>	<u>Page</u>
AVERILL MORGAN CO	354 S HILL ST	NNW 0 - 1/8 (0.004 mi.)	A1	8
LEVENSON SAML	423 W 4TH ST	WNW 0 - 1/8 (0.048 mi.)	A8	12
SOLOMON ABR	322 S BROADWAY	E 0 - 1/8 (0.065 mi.)	D15	16
MOFFETT JOHN	324 W 3D	NE 0 - 1/8 (0.077 mi.)	D22	22
FRIEDMAN MAX	506 W 4TH ST	WNW 0 - 1/8 (0.088 mi.)	F34	31
ROBERTSON SON	455 S OLIVE ST	W 0 - 1/8 (0.118 mi.)	J43	41
ROBERTSON WM	457 S OLIVE ST	W 0 - 1/8 (0.119 mi.)	J44	41
GROSS A M	256 S HILL ST	NNE 1/8 - 1/4 (0.132 mi.)	N57	52
TROTTER W H	256 S OLIVE ST	N 1/8 - 1/4 (0.141 mi.)	H60	54
YEE HENRY	259 S OLIVE ST	N 1/8 - 1/4 (0.145 mi.)	H62	55
DUMBLETON CAMILLE MRS	336 S GRAND AVE	NW 1/8 - 1/4 (0.149 mi.)	P77	69
FRANKS HARRY	304 S GRAND AVE	NNW 1/8 - 1/4 (0.164 mi.)	R85	78
Not reported	420 S GRAND AVE	WNW 1/8 - 1/4 (0.165 mi.)	S87	78
FRANKLIN DAVID	422 S GRAND AVE	WNW 1/8 - 1/4 (0.166 mi.)	S90	85
SILVERMAN ABR	359 S GRAND AVE	NW 1/8 - 1/4 (0.169 mi.)	P95	88
Not reported	333 S GRAND AVE	NW 1/8 - 1/4 (0.174 mi.)	P101	93
FEGELMAN WOLF	447 S GRAND AVE	W 1/8 - 1/4 (0.180 mi.)	S108	97

EXECUTIVE SUMMARY

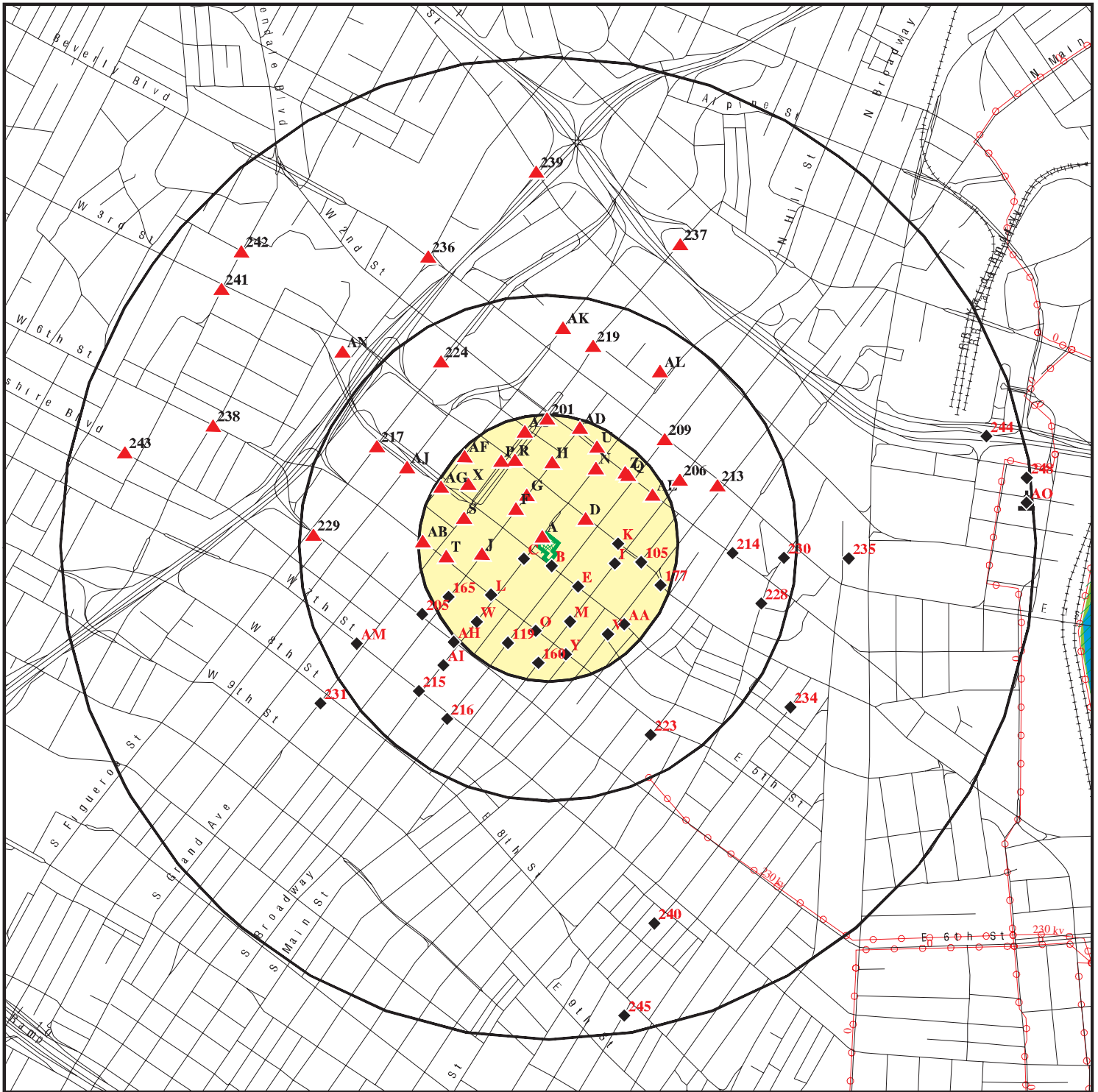
<u>Equal/Higher Elevation</u>	<u>Address</u>	<u>Direction / Distance</u>	<u>Map ID</u>	<u>Page</u>
JEROME JOS	331 W 2D	NE 1/8 - 1/4 (0.204 mi.)	Z149	173
SPECTOR JEROME	329 W 2D	NE 1/8 - 1/4 (0.204 mi.)	Z150	173
DURRAND ALEX	321 W 2D	NE 1/8 - 1/4 (0.205 mi.)	Q152	174
STANMAN DANL	318 W 2D	NE 1/8 - 1/4 (0.205 mi.)	Q153	174
SUE S H	315 W 2D	NE 1/8 - 1/4 (0.205 mi.)	Q154	174
DURAND ALEX	313 W 2D	NE 1/8 - 1/4 (0.205 mi.)	Q155	174
SELER ABRAHAM	309 W 2D	NE 1/8 - 1/4 (0.206 mi.)	Q156	175
CHAPMAN JACOB	426 W 2D	NNE 1/8 - 1/4 (0.211 mi.)	U157	175
NEW TUNNEL LAUNDRY	427 W 2D	NNE 1/8 - 1/4 (0.211 mi.)	U158	175
CAPLAN NATHAN	431 W 2D	NNE 1/8 - 1/4 (0.211 mi.)	U159	175
SILVERMAN ABR	259 S GRAND AVE	NNW 1/8 - 1/4 (0.216 mi.)	AC169	180
SMITH W J	255 S GRAND AVE	NNW 1/8 - 1/4 (0.220 mi.)	AC172	183
ECONOMY GUS	234 W 2D	ENE 1/8 - 1/4 (0.222 mi.)	AE174	185
Not reported	330 S HOPE ST	NW 1/8 - 1/4 (0.237 mi.)	AF190	195
Not reported	400 S HOPE ST	WNW 1/8 - 1/4 (0.238 mi.)	AG191	196
Not reported	333 S HOPE ST	NW 1/8 - 1/4 (0.238 mi.)	AF194	198
LETER DAVID	450 S HOPE ST	WNW 1/8 - 1/4 (0.242 mi.)	AG200	204
<u>Lower Elevation</u>	<u>Address</u>	<u>Direction / Distance</u>	<u>Map ID</u>	<u>Page</u>
ABRAHAM BEDROSIAN MUNISHIAN	329 W 4TH ST	S 0 - 1/8 (0.009 mi.)	B2	8
LIPTON HARRY	327 W 4TH ST	SSE 0 - 1/8 (0.011 mi.)	B3	8
HIATT G R	326 W 4TH ST	S 0 - 1/8 (0.012 mi.)	B4	8
KARTIS MAX	321 W 4TH ST	SSE 0 - 1/8 (0.016 mi.)	B6	10
LAUTER JOS	252 W 4TH S PEDRO	SSE 0 - 1/8 (0.055 mi.)	B12	15
SERRANO DANL	449 S HILL ST	SW 0 - 1/8 (0.073 mi.)	C21	22
FINNERMAN BENJ	213 W 4TH ST	SE 0 - 1/8 (0.079 mi.)	E23	22
BARNETT MORRIS	211 W 4TH ST	SE 0 - 1/8 (0.084 mi.)	E30	28
FREEDMAN ROBT	413 S SPRING ST	SSE 0 - 1/8 (0.112 mi.)	E40	39
BALL JACOB	336 S SPRING ST	ESE 0 - 1/8 (0.125 mi.)	I45	41
NEUMAN MAURICE	226 W 3D	E 0 - 1/8 (0.125 mi.)	K46	42
Not reported	333 S SPRING ST	ESE 1/8 - 1/4 (0.125 mi.)	I47	42
NEUMAN MAURICE	224 W 3D	E 1/8 - 1/4 (0.126 mi.)	K48	42
FINERMAN A	313 W 5TH ST	SSW 1/8 - 1/4 (0.128 mi.)	L51	45
BRANCHES	228 W 5TH ST	S 1/8 - 1/4 (0.146 mi.)	O63	55
FEGELMAN CHAS	511 W 5TH ST	WSW 1/8 - 1/4 (0.167 mi.)	T91	85
KAHN ELEX	118 W 3D	E 1/8 - 1/4 (0.177 mi.)	105	96
FRANKLIN CELIA MRS	509 S SPRING ST	S 1/8 - 1/4 (0.180 mi.)	O107	97
Not reported	511 S SPRING ST	S 1/8 - 1/4 (0.182 mi.)	O110	98
RICHARDS DYE WKS	538 W 5TH S PEDRO	WSW 1/8 - 1/4 (0.182 mi.)	T111	99
AMERICAN DYE WORKS	542 S BROADWAY	SSW 1/8 - 1/4 (0.189 mi.)	119	106
OLODORT JOS	415 S HILL ST	SSE 1/8 - 1/4 (0.190 mi.)	V124	112
KELLYS DYE WORKS	129 W 5TH S PEDRO	S 1/8 - 1/4 (0.196 mi.)	Y145	171
ROSSLYN HOTEL VALET SHOP	121 W 5TH ST	S 1/8 - 1/4 (0.199 mi.)	Y146	172
CASWELL EDWD	106 E 4TH ST	SE 1/8 - 1/4 (0.204 mi.)	AA151	173
Not reported	543 S OLIVE ST	WSW 1/8 - 1/4 (0.215 mi.)	165	179
RICHARDS SAM	112 E 4TH S PEDRO	SE 1/8 - 1/4 (0.216 mi.)	AA166	179
WALOVITZ SAML	108 WINSTON WY	SSE 1/8 - 1/4 (0.216 mi.)	V168	180
GREENBERG PAUL	108 E 3D	ESE 1/8 - 1/4 (0.229 mi.)	177	186
SCHWARTZ HENRY	121 E 4TH ST	SE 1/8 - 1/4 (0.235 mi.)	AA188	195

EXECUTIVE SUMMARY

Due to poor or inadequate address information, the following sites were not mapped. Count: 39 records.

<u>Site Name</u>	<u>Database(s)</u>
MOBIL STATION #10-KDQ	WMUDS/SWAT, HIST CORTESE
6TH STREET LOFTS	NPDES
ALAMEDA ST N SPRING ST ARTERIAL RE	NPDES
CISCO GROVE STATION	CA FID UST, SWEEPS UST
	CDL
	CDL
	AST
CALTRANS DIST 7/CONSTR/EA07-1199U4	HAZNET
CALTRANS DIST 7/CONSTR/EA07-1199U4	HAZNET
CALTRANS DIST 7/CONSTR/EA07-222224	HAZNET
CALTRANS DIST 7/CONSTR/EA07-222224	HAZNET
CALTRANS DIST 7/CONSTR/EA07-232304	HAZNET
CAL TRANS	HAZNET
CALTRANS D-7/CONSTR/EA07-246704	HAZNET
CALTRANS D-7/CONSTR/EA07-4G3004	HAZNET
P C CROWN HILL INC	HAZNET
DP CONSTRUCTION INC	HAZNET
UNTILTED ROMANTIC COMEDY	HAZNET
COLUMBIA PICTURES	HAZNET
CALTRANS DIST 7/CONSTR/EA07-4N3905	HAZNET
BLOCH INC	HAZNET
MAGUIRE PROPERTIES	HAZNET
CALIFORNIA PLAZA	HAZNET
THE AHMANSON THEATER	HAZNET
CALTRANS	HAZNET
610 SOUTH MAIN LLC	HAZNET
CALTRANS DIST 7/CONSTR/EA07-243504	HAZNET
257 S SPRING ST LLC	HAZNET
CALIFORNIA DEPARTMENT OF GENERAL S	HAZNET
CALTRANS DIST 7/CONSTR/EA07-187504	HAZNET
CALTRANS DISTRICT 7	HAZNET
LAKESIDE GOLF CLUB	HAZNET
CALTRANS	RCRA-SQG
JOINT SERVICES CENTER	RCRA-LQG
LA CO DPSS/SPACE SERVICES SE	FINDS, EMI
LA CO B&H WILL RODGERS BEACH	LOS ANGELES CO. HMS
BLU AUTOBODY GROUP INC	LOS ANGELES CO. HMS
SHELL OIL #204-2928-0538	LOS ANGELES CO. HMS
UNOCAL - OIL & GAS DIVISION	EMI

OVERVIEW MAP - 3942152.2s



Target Property

Sites at elevations higher than or equal to the target property

Sites at elevations lower than the target property

Manufactured Gas Plants

National Priority List Sites

Dept. Defense Sites

Indian Reservations BIA

Power transmission lines

Oil & Gas pipelines from USGS

100-year flood zone

500-year flood zone

National Wetland Inventory

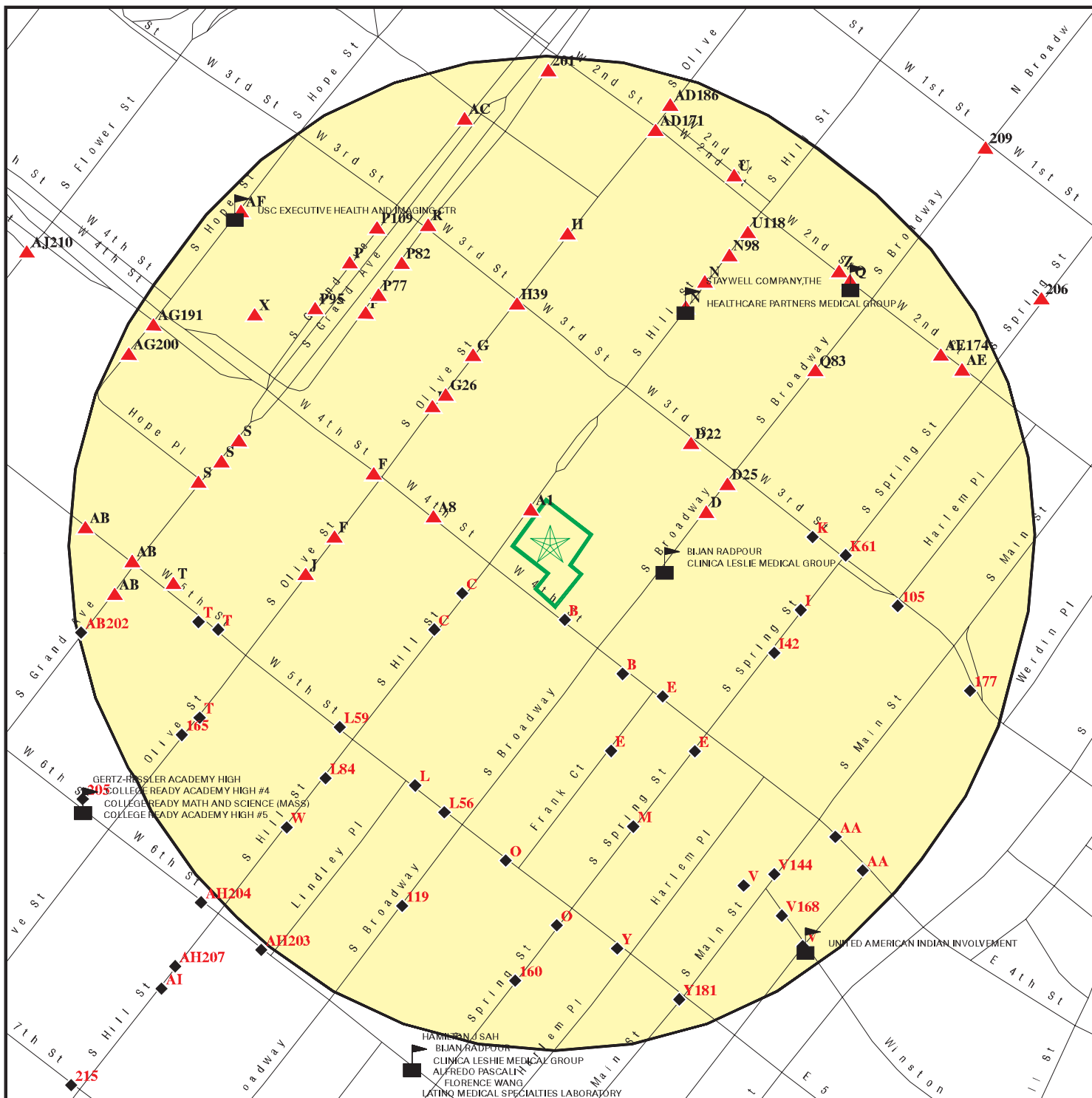
Areas of Concern








This report includes Interactive Map Layers to display and/or hide map information. The legend includes only those icons for the default map view.




SITE NAME: South Hill Street & West 4th Street
 ADDRESS: 332, 338, 342, 348 S Hill St. & 309 W 4th St.
 Los Angeles CA 90013
 LAT/LONG: 34.0504 / 118.2498

CLIENT: Langan Engineering
 CONTACT: Rachel Prohoroff
 INQUIRY #: 3942152.2s
 DATE: May 13, 2014 1:55 pm

DETAIL MAP - 3942152.2s



-  Target Property
-  Sites at elevations higher than or equal to the target property
-  Sites at elevations lower than the target property
-  Manufactured Gas Plants
-  Sensitive Receptors
-  National Priority List Sites
-  Dept. Defense Sites

-  Indian Reservations BIA
-  Oil & Gas pipelines from USGS
-  100-year flood zone
-  500-year flood zone
-  Areas of Concern



This report includes Interactive Map Layers to display and/or hide map information. The legend includes only those icons for the default map view.

SITE NAME: South Hill Street & West 4th Street
 ADDRESS: 332, 338, 342, 348 S Hill St. & 309 W 4th St.
 Los Angeles CA 90013
 LAT/LONG: 34.0504 / 118.2498

CLIENT: Langan Engineering
 CONTACT: Rachel Prohoroff
 INQUIRY #: 3942152.2s
 DATE: May 13, 2014 2:00 pm

MAP FINDINGS SUMMARY

Database	Search Distance (Miles)	Target Property	< 1/8	1/8 - 1/4	1/4 - 1/2	1/2 - 1	> 1	Total Plotted
STANDARD ENVIRONMENTAL RECORDS								
<i>Federal NPL site list</i>								
NPL	1.000		0	0	0	0	NR	0
Proposed NPL	1.000		0	0	0	0	NR	0
NPL LIENS	0.001		0	NR	NR	NR	NR	0
<i>Federal Delisted NPL site list</i>								
Delisted NPL	1.000		0	0	0	0	NR	0
<i>Federal CERCLIS list</i>								
CERCLIS	0.500		0	0	1	NR	NR	1
FEDERAL FACILITY	0.500		0	0	0	NR	NR	0
<i>Federal CERCLIS NFRAP site List</i>								
CERC-NFRAP	0.500		0	0	0	NR	NR	0
<i>Federal RCRA CORRACTS facilities list</i>								
CORRACTS	1.000		0	0	0	0	NR	0
<i>Federal RCRA non-CORRACTS TSD facilities list</i>								
RCRA-TSDF	0.500		0	0	0	NR	NR	0
<i>Federal RCRA generators list</i>								
RCRA-LQG	0.250		0	2	NR	NR	NR	2
RCRA-SQG	0.250		7	25	NR	NR	NR	32
RCRA-CESQG	0.250		0	0	NR	NR	NR	0
<i>Federal institutional controls / engineering controls registries</i>								
US ENG CONTROLS	0.500		0	0	0	NR	NR	0
US INST CONTROL	0.500		0	0	0	NR	NR	0
LUCIS	0.500		0	0	0	NR	NR	0
<i>Federal ERNS list</i>								
ERNS	0.001		0	NR	NR	NR	NR	0
<i>State- and tribal - equivalent NPL RESPONSE</i>								
RESPONSE	1.000		0	0	0	0	NR	0
<i>State- and tribal - equivalent CERCLIS ENVIROSTOR</i>								
ENVIROSTOR	1.000		0	13	5	17	NR	35
<i>State and tribal landfill and/or solid waste disposal site lists</i>								
SWF/LF	0.500		0	0	0	NR	NR	0
<i>State and tribal leaking storage tank lists</i>								
LUST	0.500		3	5	15	NR	NR	23

MAP FINDINGS SUMMARY

Database	Search Distance (Miles)	Target Property	< 1/8	1/8 - 1/4	1/4 - 1/2	1/2 - 1	> 1	Total Plotted
SLIC	0.500		0	0	1	NR	NR	1
INDIAN LUST	0.500		0	0	0	NR	NR	0
State and tribal registered storage tank lists								
UST	0.250		3	12	NR	NR	NR	15
AST	0.250		0	0	NR	NR	NR	0
INDIAN UST	0.250		0	0	NR	NR	NR	0
FEMA UST	0.250		0	0	NR	NR	NR	0
State and tribal voluntary cleanup sites								
VCP	0.500		0	0	0	NR	NR	0
INDIAN VCP	0.500		0	0	0	NR	NR	0
ADDITIONAL ENVIRONMENTAL RECORDS								
Local Brownfield lists								
US BROWNFIELDS	0.500		0	0	1	NR	NR	1
Local Lists of Landfill / Solid Waste Disposal Sites								
ODI	0.500		0	0	0	NR	NR	0
DEBRIS REGION 9	0.500		0	0	0	NR	NR	0
WMUDS/SWAT	0.500		0	0	1	NR	NR	1
SWRCY	0.500		0	0	0	NR	NR	0
HAULERS	0.001		0	NR	NR	NR	NR	0
INDIAN ODI	0.500		0	0	0	NR	NR	0
Local Lists of Hazardous waste / Contaminated Sites								
US CDL	0.001		0	NR	NR	NR	NR	0
HIST Cal-Sites	1.000		0	0	0	0	NR	0
SCH	0.250		0	13	NR	NR	NR	13
Toxic Pits	1.000		0	0	0	0	NR	0
AOCONCERN	1.000		0	0	0	0	NR	0
CDL	0.001		0	NR	NR	NR	NR	0
US HIST CDL	0.001		0	NR	NR	NR	NR	0
Local Lists of Registered Storage Tanks								
CA FID UST	0.250		10	28	NR	NR	NR	38
HIST UST	0.250		1	5	NR	NR	NR	6
SWEEPS UST	0.250		10	29	NR	NR	NR	39
Local Land Records								
LIENS 2	0.001		0	NR	NR	NR	NR	0
LIENS	0.001		0	NR	NR	NR	NR	0
DEED	0.500		0	0	0	NR	NR	0
Records of Emergency Release Reports								
HMIRS	0.001		0	NR	NR	NR	NR	0
CHMIRS	0.001		0	NR	NR	NR	NR	0

MAP FINDINGS SUMMARY

Database	Search Distance (Miles)	Target Property	< 1/8	1/8 - 1/4	1/4 - 1/2	1/2 - 1	> 1	Total Plotted
LDS	0.001		0	NR	NR	NR	NR	0
MCS	0.001		0	NR	NR	NR	NR	0
SPILLS 90	0.001		0	NR	NR	NR	NR	0
Other Ascertainable Records								
RCRA NonGen / NLR	0.250		2	4	NR	NR	NR	6
DOT OPS	0.001		0	NR	NR	NR	NR	0
DOD	1.000		0	0	0	0	NR	0
FUDS	1.000		0	0	0	0	NR	0
CONSENT	1.000		0	0	0	0	NR	0
ROD	1.000		0	0	0	0	NR	0
UMTRA	0.500		0	0	0	NR	NR	0
US MINES	0.250		0	0	NR	NR	NR	0
TRIS	0.001		0	NR	NR	NR	NR	0
TSCA	0.001		0	NR	NR	NR	NR	0
FTTS	0.001		0	NR	NR	NR	NR	0
HIST FTTS	0.001		0	NR	NR	NR	NR	0
SSTS	0.001		0	NR	NR	NR	NR	0
ICIS	0.001		0	NR	NR	NR	NR	0
PADS	0.001		0	NR	NR	NR	NR	0
MLTS	0.001		0	NR	NR	NR	NR	0
RADINFO	0.001		0	NR	NR	NR	NR	0
FINDS	0.001		0	NR	NR	NR	NR	0
RAATS	0.001		0	NR	NR	NR	NR	0
RMP	0.001		0	NR	NR	NR	NR	0
CA BOND EXP. PLAN	1.000		0	0	0	0	NR	0
UIC	0.001		0	NR	NR	NR	NR	0
NPDES	0.001		0	NR	NR	NR	NR	0
Cortese	0.500		0	0	1	NR	NR	1
HIST CORTESE	0.500		1	6	8	NR	NR	15
CUPA Listings	0.250		0	0	NR	NR	NR	0
Notify 65	1.000		0	0	0	0	NR	0
LA Co. Site Mitigation	0.001		0	NR	NR	NR	NR	0
DRYCLEANERS	0.250		0	0	NR	NR	NR	0
WIP	0.250		0	0	NR	NR	NR	0
LOS ANGELES CO. HMS	0.001		0	NR	NR	NR	NR	0
ENF	0.001		0	NR	NR	NR	NR	0
HAZNET	0.001		0	NR	NR	NR	NR	0
EMI	0.001		0	NR	NR	NR	NR	0
INDIAN RESERV	1.000		0	0	0	0	NR	0
SCRD DRYCLEANERS	0.500		0	0	0	NR	NR	0
PRP	0.001		0	NR	NR	NR	NR	0
WDS	0.001		0	NR	NR	NR	NR	0
EPA WATCH LIST	0.001		0	NR	NR	NR	NR	0
2020 COR ACTION	0.250		0	0	NR	NR	NR	0
LEAD SMELTERS	0.001		0	NR	NR	NR	NR	0
PROC	0.500		0	0	0	NR	NR	0
Financial Assurance	0.001		0	NR	NR	NR	NR	0
US FIN ASSUR	0.001		0	NR	NR	NR	NR	0
HWP	1.000		0	0	1	0	NR	1
US AIRS	0.001		0	NR	NR	NR	NR	0

MAP FINDINGS SUMMARY

Database	Search Distance (Miles)	Target Property	< 1/8	1/8 - 1/4	1/4 - 1/2	1/2 - 1	> 1	Total Plotted
COAL ASH EPA	0.500		0	0	0	NR	NR	0
PCB TRANSFORMER	0.001		0	NR	NR	NR	NR	0
MWMP	0.250		0	0	NR	NR	NR	0
COAL ASH DOE	0.001		0	NR	NR	NR	NR	0
HWT	0.250		0	1	NR	NR	NR	1

EDR HIGH RISK HISTORICAL RECORDS

EDR Exclusive Records

EDR MGP	1.000		0	0	0	1	NR	1
EDR US Hist Auto Stat	0.250		5	14	NR	NR	NR	19
EDR US Hist Cleaners	0.250		18	46	NR	NR	NR	64

EDR RECOVERED GOVERNMENT ARCHIVES

Exclusive Recovered Govt. Archives

RGA LF	0.001		0	NR	NR	NR	NR	0
RGA LUST	0.001		0	NR	NR	NR	NR	0

NOTES:

TP = Target Property

NR = Not Requested at this Search Distance

Sites may be listed in more than one database

MAP FINDINGS

Map ID			EDR ID Number
Direction			EPA ID Number
Distance			
Elevation	Site	Database(s)	

A1 **AVERILL MORGAN CO** **EDR US Hist Cleaners** **1009188754**
NNW **354 S HILL ST** **N/A**
< 1/8 **LOS ANGELES, CA**
0.004 mi.
21 ft. **Site 1 of 2 in cluster A**

Relative: EDR Historical Cleaners:
Higher Name: AVERILL MORGAN CO
 Year: 1924
Actual: Type: CLOTHES CLEANERS PRESSERS AND DYERS
288 ft.

B2 **ABRAHAM BEDROSIAN MUNISHIAN** **EDR US Hist Cleaners** **1009188334**
South **329 W 4TH ST** **N/A**
< 1/8 **LOS ANGELES, CA**
0.009 mi.
49 ft. **Site 1 of 7 in cluster B**

Relative: EDR Historical Cleaners:
Lower Name: ABRAHAM BEDROSIAN MUNISHIAN
 Year: 1924
Actual: Type: CLOTHES CLEANERS PRESSERS AND DYERS
278 ft.

Name: LIPTON HARRY
 Year: 1933
 Type: CLOTHES PRESSERS AND CLEANERS

B3 **LIPTON HARRY** **EDR US Hist Cleaners** **1009189885**
SSE **327 W 4TH ST** **N/A**
< 1/8 **LOS ANGELES, CA**
0.011 mi.
58 ft. **Site 2 of 7 in cluster B**

Relative: EDR Historical Cleaners:
Lower Name: LIPTON HARRY
 Year: 1937
Actual: Type: CLOTHES PRESSERS AND CLEANERS
278 ft.

B4 **HIATT G R** **EDR US Hist Cleaners** **1009188913**
South **326 W 4TH ST** **N/A**
< 1/8 **LOS ANGELES, CA**
0.012 mi.
61 ft. **Site 3 of 7 in cluster B**

Relative: EDR Historical Cleaners:
Lower Name: HIATT G R
 Year: 1924
Actual: Type: CLOTHES CLEANERS PRESSERS AND DYERS
278 ft.

Name: DANDY PRESSING PA LOR INC
 Year: 1924
 Type: CLOTHES CLEANERS PRESSERS AND DYERS

Name: GROSS BENJ
 Year: 1929
 Type: CLOTHES PRESSERS CLEANERS AND REPAIRERS

Name: OLODOST JOS

Map ID
Direction
Distance
Elevation

MAP FINDINGS

Site

Database(s)

EDR ID Number
EPA ID Number

HIATT G R (Continued)

1009188913

Year: 1933
Type: CLOTHES PRESSERS AND CLEANERS

B5
SSE
< 1/8
0.015 mi.
79 ft.

BROADWAY STATE OFFICE BLDG
320 W 4TH ST
LOS ANGELES, CA

RCRA NonGen / NLR
FINDS

1001195474
CAR000020545

Site 4 of 7 in cluster B

Relative:
Lower

RCRA NonGen / NLR:

Actual:
278 ft.

Date form received by agency: 10/09/2007
Facility name: BROADWAY STATE OFFICE BLDG
Facility address: 320 W 4TH ST
LOS ANGELES, CA 90013
EPA ID: CAR000020545
Mailing address: 70 W 36TH ST
STE 605
NEW YORK, NY 10018
Contact: LAURA DIGIOVANNI
Contact address: 70 W 36TH ST STE 605
NEW YORK, NY 10018
Contact country: US
Contact telephone: 212-629-0690
Contact email: Not reported
EPA Region: 09
Land type: Other land type
Classification: Non-Generator
Description: Handler: Non-Generators do not presently generate hazardous waste

Owner/Operator Summary:

Owner/operator name: LA STATE BLDG AUTHORITY
Owner/operator address: 300 S SPRING ST
LOS ANGELES, CA 90012
Owner/operator country: Not reported
Owner/operator telephone: (213) 897-2241
Legal status: Other
Owner/Operator Type: Owner
Owner/Op start date: Not reported
Owner/Op end date: Not reported

Handler Activities Summary:

U.S. importer of hazardous waste: No
Mixed waste (haz. and radioactive): No
Recycler of hazardous waste: No
Transporter of hazardous waste: No
Treater, storer or disposer of HW: No
Underground injection activity: No
On-site burner exemption: No
Furnace exemption: No
Used oil fuel burner: No
Used oil processor: No
User oil refiner: No
Used oil fuel marketer to burner: No
Used oil Specification marketer: No
Used oil transfer facility: No
Used oil transporter: No

Map ID
 Direction
 Distance
 Elevation

MAP FINDINGS

Site

Database(s)

EDR ID Number
 EPA ID Number

BROADWAY STATE OFFICE BLDG (Continued)

1001195474

Historical Generators:

Date form received by agency: 06/18/1997
 Facility name: BROADWAY STATE OFFICE BLDG
 Classification: Small Quantity Generator

Violation Status: No violations found

Evaluation Action Summary:

Evaluation date: 03/15/2000
 Evaluation: COMPLIANCE EVALUATION INSPECTION ON-SITE
 Area of violation: Not reported
 Date achieved compliance: Not reported
 Evaluation lead agency: EPA

FINDS:

Registry ID: 110002917906

Environmental Interest/Information System

RCRAInfo is a national information system that supports the Resource Conservation and Recovery Act (RCRA) program through the tracking of events and activities related to facilities that generate, transport, and treat, store, or dispose of hazardous waste. RCRAInfo allows RCRA program staff to track the notification, permit, compliance, and corrective action activities required under RCRA.

B6
SSE
 < 1/8
 0.016 mi.
 84 ft.

KARTIS MAX
321 W 4TH ST
LOS ANGELES, CA

EDR US Hist Cleaners **1009188154**
N/A

Site 5 of 7 in cluster B

Relative:
Lower

EDR Historical Cleaners:
 Name: KARTIS MAX
 Year: 1933

Actual:
278 ft.

Type: CLOTHES PRESSERS AND CLEANERS

C7
WSW
 < 1/8
 0.039 mi.
 206 ft.

CAMERA READY
417 S HILL SUITE #301
LOS ANGELES, CA 90013

RCRA-SQG **1000212179**
FINDS **CAD982023327**

Site 1 of 10 in cluster C

Relative:
Lower

RCRA-SQG:
 Date form received by agency: 08/11/1987
 Facility name: CAMERA READY
 Facility address: 417 S HILL SUITE #301
 LOS ANGELES, CA 90013
 EPA ID: CAD982023327
 Mailing address: S HILL SUITE #301
 LOS ANGELES, CA 90013
 Contact: ENVIRONMENTAL MANAGER
 Contact address: 417 S HILL SUITE #301
 LOS ANGELES, CA 90013
 Contact country: US

Actual:
279 ft.

Map ID
Direction
Distance
Elevation

MAP FINDINGS

Site

Database(s)

EDR ID Number
EPA ID Number

CAMERA READY (Continued)

1000212179

Contact telephone: (213) 627-4621
Contact email: Not reported
EPA Region: 09
Classification: Small Small Quantity Generator
Description: Handler: generates more than 100 and less than 1000 kg of hazardous waste during any calendar month and accumulates less than 6000 kg of hazardous waste at any time; or generates 100 kg or less of hazardous waste during any calendar month, and accumulates more than 1000 kg of hazardous waste at any time

Owner/Operator Summary:

Owner/operator name: JULIE JOHANNSEN
Owner/operator address: NOT REQUIRED
NOT REQUIRED, ME 99999
Owner/operator country: Not reported
Owner/operator telephone: (415) 555-1212
Legal status: Private
Owner/Operator Type: Owner
Owner/Op start date: Not reported
Owner/Op end date: Not reported

Owner/operator name: NOT REQUIRED
Owner/operator address: NOT REQUIRED
NOT REQUIRED, ME 99999
Owner/operator country: Not reported
Owner/operator telephone: (415) 555-1212
Legal status: Private
Owner/Operator Type: Operator
Owner/Op start date: Not reported
Owner/Op end date: Not reported

Handler Activities Summary:

U.S. importer of hazardous waste: No
Mixed waste (haz. and radioactive): No
Recycler of hazardous waste: No
Transporter of hazardous waste: No
Treater, storer or disposer of HW: No
Underground injection activity: No
On-site burner exemption: No
Furnace exemption: No
Used oil fuel burner: No
Used oil processor: No
User oil refiner: No
Used oil fuel marketer to burner: No
Used oil Specification marketer: No
Used oil transfer facility: No
Used oil transporter: No

Violation Status: No violations found

FINDS:

Registry ID: 110002779663

Environmental Interest/Information System

RCRAInfo is a national information system that supports the Resource Conservation and Recovery Act (RCRA) program through the tracking of

Map ID
 Direction
 Distance
 Elevation

MAP FINDINGS

Site

Database(s)

EDR ID Number
 EPA ID Number

CAMERA READY (Continued)

1000212179

events and activities related to facilities that generate, transport, and treat, store, or dispose of hazardous waste. RCRAInfo allows RCRA program staff to track the notification, permit, compliance, and corrective action activities required under RCRA.

**A8
 WNW
 < 1/8
 0.048 mi.
 251 ft.**

**LEVENSON SAML
 423 W 4TH ST
 LOS ANGELES, CA**

EDR US Hist Cleaners

**1009188316
 N/A**

Site 2 of 2 in cluster A

**Relative:
 Higher**

EDR Historical Cleaners:

Name: LEVENSON SAML
 Year: 1924
 Type: CLOTHES CLEANERS PRESSERS AND DYERS

**Actual:
 304 ft.**

Name: LEVENSON SAML
 Year: 1929
 Type: CLOTHES PRESSERS CLEANERS AND REPAIRERS

Name: RELIABLE CLEANERS AND HAND LAUNDRY
 Year: 1933
 Type: CLOTHES PRESSERS AND CLEANERS

Name: WOLK C H
 Year: 1937
 Type: LAUNDRIES HAND

**C9
 SW
 < 1/8
 0.048 mi.
 255 ft.**

**V A OUTPATIENT CLINICS
 425 S HILL ST
 LOS ANGELES, CA 90013**

**RCRA NonGen / NLR
 FINDS
 HAZNET**

**1000685773
 CAD983624222**

Site 2 of 10 in cluster C

**Relative:
 Lower**

RCRA NonGen / NLR:

Date form received by agency: 09/15/1993
 Facility name: V A OUTPATIENT CLINICS
 Facility address: 425 S HILL ST
 LOS ANGELES, CA 90013
 EPA ID: CAD983624222
 Mailing address: S HILL ST
 LOS ANGELES, CA 90013
 Contact: LORI PERSON
 Contact address: 425 S HILL ST
 LOS ANGELES, CA 90013
 Contact country: US
 Contact telephone: (213) 894-5289
 Contact email: Not reported
 EPA Region: 09
 Classification: Non-Generator
 Description: Handler: Non-Generators do not presently generate hazardous waste

**Actual:
 278 ft.**

Owner/Operator Summary:

Owner/operator name: V A OUTPATIENT CLINIC
 Owner/operator address: 425 S HILL ST

Map ID
Direction
Distance
Elevation

MAP FINDINGS

Site

Database(s)

EDR ID Number
EPA ID Number

V A OUTPATIENT CLINICS (Continued)

1000685773

LOS ANGELES, CA 90013

Owner/operator country: Not reported
Owner/operator telephone: (213) 894-5289
Legal status: Private
Owner/Operator Type: Owner
Owner/Op start date: Not reported
Owner/Op end date: Not reported

Handler Activities Summary:

U.S. importer of hazardous waste: No
Mixed waste (haz. and radioactive): No
Recycler of hazardous waste: No
Transporter of hazardous waste: No
Treater, storer or disposer of HW: No
Underground injection activity: No
On-site burner exemption: No
Furnace exemption: No
Used oil fuel burner: No
Used oil processor: No
User oil refiner: No
Used oil fuel marketer to burner: No
Used oil Specification marketer: No
Used oil transfer facility: No
Used oil transporter: No

Violation Status: No violations found

FINDS:

Registry ID: 110002871535

Environmental Interest/Information System

RCRAInfo is a national information system that supports the Resource Conservation and Recovery Act (RCRA) program through the tracking of events and activities related to facilities that generate, transport, and treat, store, or dispose of hazardous waste. RCRAInfo allows RCRA program staff to track the notification, permit, compliance, and corrective action activities required under RCRA.

HAZNET:

Year: 1993
Gepaid: CAD983624222
Contact: V A OUTPATIENT CLINIC
Telephone: 2138945289
Mailing Name: Not reported
Mailing Address: 425 S HILL ST
Mailing City,St,Zip: LOS ANGELES, CA 900130000
Gen County: Not reported
TSD EPA ID: CAT080010101
TSD County: Not reported
Waste Category: Off-specification, aged or surplus organics
Disposal Method: Transfer Station
Tons: 0.14999999999
Facility County: Los Angeles

MAP FINDINGS

Map ID
 Direction
 Distance
 Elevation

Site

Database(s)

EDR ID Number
 EPA ID Number

C10
SW
 < 1/8
 0.050 mi.
 264 ft.

RIO GRANDE OIL CO OFFICE
427 S HILL ST
LOS ANGELES, CA
Site 3 of 10 in cluster C

EDR US Hist Auto Stat

1009080525
N/A

Relative:
Lower

Actual:
 278 ft.

EDR Historical Auto Stations:
 Name: RIO GRANDE OIL CO OFFICE
 Year: 1937
 Type: GASOLINE AND OIL SERVICE STATIONS

B11
SSE
 < 1/8
 0.054 mi.
 284 ft.

COURTS AND RECORDS FEDERAL C/U
255 W 4TH ST
LOS ANGELES, CA 90017
Site 6 of 7 in cluster B

CA FID UST
SWEEPS UST

S101587943
N/A

Relative:
Lower

Actual:
 276 ft.

CA FID UST:
 Facility ID: 19056168
 Regulated By: UTNKA
 Regulated ID: Not reported
 Cortese Code: Not reported
 SIC Code: Not reported
 Facility Phone: 0006248407
 Mail To: Not reported
 Mailing Address: 255 W 4TH ST
 Mailing Address 2: Not reported
 Mailing City,St,Zip: LOS ANGELES 900170000
 Contact: Not reported
 Contact Phone: Not reported
 DUNs Number: Not reported
 NPDES Number: Not reported
 EPA ID: Not reported
 Comments: Not reported
 Status: Active

SWEEPS UST:
 Status: Not reported
 Comp Number: 6068
 Number: Not reported
 Board Of Equalization: Not reported
 Referral Date: Not reported
 Action Date: Not reported
 Created Date: Not reported
 Owner Tank Id: Not reported
 SWRCB Tank Id: Not reported
 Tank Status: Not reported
 Capacity: Not reported
 Active Date: Not reported
 Tank Use: Not reported
 STG: Not reported
 Content: Not reported
 Number Of Tanks: 0

MAP FINDINGS

Map ID
 Direction
 Distance
 Elevation

Site

Database(s)

EDR ID Number
 EPA ID Number

B12
SSE
 < 1/8
 0.055 mi.
 293 ft.

LAUTER JOS
252 W 4TH S PEDRO
LOS ANGELES, CA

EDR US Hist Cleaners

1009185638
N/A

Site 7 of 7 in cluster B

Relative:
Lower

EDR Historical Cleaners:

Name: LAUTER JOS
 Year: 1924

Actual:
 276 ft.

Type: CLOTHES CLEANERS PRESSERS AND DYERS

C13
SW
 < 1/8
 0.061 mi.
 324 ft.

S CALIFORNIA RAPID TRANSIT DIS
436 S HILL ST
LOS ANGELES, CA 90014

CA FID UST
SWEEPS UST

S101586794
N/A

Site 4 of 10 in cluster C

Relative:
Lower

CA FID UST:

Facility ID: 19054472
 Regulated By: UTNKI
 Regulated ID: Not reported
 Cortese Code: Not reported
 SIC Code: Not reported
 Facility Phone: 2132372135
 Mail To: Not reported
 Mailing Address: 436 S HILL ST
 Mailing Address 2: Not reported
 Mailing City,St,Zip: LOS ANGELES 900140000
 Contact: Not reported
 Contact Phone: Not reported
 DUNS Number: Not reported
 NPDES Number: Not reported
 EPA ID: Not reported
 Comments: Not reported
 Status: Inactive

Actual:
 277 ft.

SWEEPS UST:

Status: Not reported
 Comp Number: 5867
 Number: Not reported
 Board Of Equalization: 44-013233
 Referral Date: Not reported
 Action Date: Not reported
 Created Date: Not reported
 Owner Tank Id: Not reported
 SWRCB Tank Id: 19-050-005867-000001
 Tank Status: Not reported
 Capacity: Not reported
 Active Date: Not reported
 Tank Use: CHEMICAL
 STG: PRODUCT
 Content: UNKNOWN
 Number Of Tanks: 1

Map ID
Direction
Distance
Elevation

MAP FINDINGS

Site

Database(s)

EDR ID Number
EPA ID Number

C14
SW
< 1/8
0.063 mi.
335 ft.

S. CALIF. RAPID TRANSIT DISTRI
440 S HILL ST
LOS ANGELES, CA 90013

CA FID UST **S101586793**
SWEEPS UST **N/A**

Site 5 of 10 in cluster C

Relative:
Lower

CA FID UST:
Facility ID: 19054471
Regulated By: UTKNI
Regulated ID: Not reported
Cortese Code: Not reported
SIC Code: Not reported
Facility Phone: 2132372135
Mail To: Not reported
Mailing Address: 440 S HILL ST
Mailing Address 2: Not reported
Mailing City,St,Zip: LOS ANGELES 900130000
Contact: Not reported
Contact Phone: Not reported
DUNS Number: Not reported
NPDES Number: Not reported
EPA ID: Not reported
Comments: Not reported
Status: Inactive

Actual:
277 ft.

SWEEPS UST:

Status: Not reported
Comp Number: 5862
Number: Not reported
Board Of Equalization: 44-013232
Referral Date: Not reported
Action Date: Not reported
Created Date: Not reported
Owner Tank Id: Not reported
SWRCB Tank Id: 19-050-005862-000001
Tank Status: Not reported
Capacity: Not reported
Active Date: Not reported
Tank Use: CHEMICAL
STG: PRODUCT
Content: UNKNOWN
Number Of Tanks: 1

D15
East
< 1/8
0.065 mi.
341 ft.

SOLOMON ABR
322 S BROADWAY
LOS ANGELES, CA

EDR US Hist Cleaners **1009191010**
N/A

Site 1 of 4 in cluster D

Relative:
Higher

EDR Historical Cleaners:
Name: SOLOMON ABR
Year: 1933
Type: CLOTHES PRESSERS AND CLEANERS

Actual:
285 ft.

MAP FINDINGS

Map ID
Direction
Distance
Elevation

Site

Database(s)

EDR ID Number
EPA ID Number

D16 **HALL OF RECORDS/ LA CO. F.M.D.**
ENE **320 S BROADWAY**
< 1/8 **LOS ANGELES, CA 90013**
0.066 mi.
350 ft. **Site 2 of 4 in cluster D**

UST **U003780805**
N/A

Relative: **UST:**
Higher Facility ID: 24365
 Latitude: 34.0517299
Actual: Longitude: -118.2470435
286 ft. Permitting Agency: LOS ANGELES, CITY OF

C17 **SO CALIF RAPID TRANSIT DIST**
SW **448 S HILL ST**
< 1/8 **LOS ANGELES, CA 90014**
0.070 mi.
372 ft. **Site 6 of 10 in cluster C**

CA FID UST **S101584727**
SWEEPS UST **N/A**

Relative: **CA FID UST:**
Lower Facility ID: 19014918
 Regulated By: UTNKI
Actual: Regulated ID: Not reported
276 ft. Cortese Code: Not reported
 SIC Code: Not reported
 Facility Phone: 2130000000
 Mail To: Not reported
 Mailing Address: 448 S HILL ST
 Mailing Address 2: Not reported
 Mailing City,St,Zip: LOS ANGELES 900140000
 Contact: Not reported
 Contact Phone: Not reported
 DUNs Number: Not reported
 NPDES Number: Not reported
 EPA ID: Not reported
 Comments: Not reported
 Status: Inactive

SWEEPS UST:
 Status: Not reported
 Comp Number: 6399
 Number: Not reported
 Board Of Equalization: Not reported
 Referral Date: Not reported
 Action Date: Not reported
 Created Date: Not reported
 Owner Tank Id: Not reported
 SWRCB Tank Id: Not reported
 Tank Status: Not reported
 Capacity: Not reported
 Active Date: Not reported
 Tank Use: Not reported
 STG: Not reported
 Content: Not reported
 Number Of Tanks: Not reported

Map ID
 Direction
 Distance
 Elevation

MAP FINDINGS

Site

Database(s)

EDR ID Number
 EPA ID Number

C18
SW
< 1/8
0.070 mi.
372 ft.

UNIQUE TIME SERVICE
448 S HILL ST #408
LOS ANGELES, CA
Site 7 of 10 in cluster C

RCRA-SQG **1000350607**
FINDS **CAD981376858**

Relative:
Lower

RCRA-SQG:

Date form received by agency: 01/30/1986

Facility name: UNIQUE TIME SERVICE

Facility address: 448 S HILL ST #408
 LOS ANGELES, CA 90013

EPA ID: CAD981376858

Contact: ENVIRONMENTAL MANAGER

Contact address: 448 S HILL ST #FOURTH HUNDRED
 LOS ANGELES, CA 90013

Contact country: US

Contact telephone: (213) 485-8309

Contact email: Not reported

EPA Region: 09

Classification: Small Small Quantity Generator

Description: Handler: generates more than 100 and less than 1000 kg of hazardous waste during any calendar month and accumulates less than 6000 kg of hazardous waste at any time; or generates 100 kg or less of hazardous waste during any calendar month, and accumulates more than 1000 kg of hazardous waste at any time

Owner/Operator Summary:

Owner/operator name: NOT REQUIRED
 Owner/operator address: NOT REQUIRED
 NOT REQUIRED, ME 99999

Owner/operator country: Not reported
 Owner/operator telephone: (415) 555-1212
 Legal status: Private

Owner/Operator Type: Operator
 Owner/Op start date: Not reported
 Owner/Op end date: Not reported

Owner/operator name: SPINOSA RODOLFO
 Owner/operator address: NOT REQUIRED
 NOT REQUIRED, ME 99999

Owner/operator country: Not reported
 Owner/operator telephone: (415) 555-1212
 Legal status: Private

Owner/Operator Type: Owner
 Owner/Op start date: Not reported
 Owner/Op end date: Not reported

Handler Activities Summary:

U.S. importer of hazardous waste: No
 Mixed waste (haz. and radioactive): No
 Recycler of hazardous waste: No
 Transporter of hazardous waste: No
 Treater, storer or disposer of HW: No
 Underground injection activity: No
 On-site burner exemption: No
 Furnace exemption: No
 Used oil fuel burner: No
 Used oil processor: No

Map ID
 Direction
 Distance
 Elevation

MAP FINDINGS

Site

Database(s)

EDR ID Number
 EPA ID Number

UNIQUE TIME SERVICE (Continued)

1000350607

User oil refiner: No
 Used oil fuel marketer to burner: No
 Used oil Specification marketer: No
 Used oil transfer facility: No
 Used oil transporter: No

Violation Status: No violations found

FINDS:

Registry ID: 110002686157

Environmental Interest/Information System

RCRAInfo is a national information system that supports the Resource Conservation and Recovery Act (RCRA) program through the tracking of events and activities related to facilities that generate, transport, and treat, store, or dispose of hazardous waste. RCRAInfo allows RCRA program staff to track the notification, permit, compliance, and corrective action activities required under RCRA.

**C19
 SW
 < 1/8
 0.070 mi.
 372 ft.**

**GARUN JEWELRY MANUFACTURING, INC
 448 SOUTH HILL STREET #1115
 LOS ANGELES, CA**

**RCRA-SQG 1000426370
 FINDS CAD981380264**

Site 8 of 10 in cluster C

**Relative:
 Lower**

RCRA-SQG:

Date form received by agency: 02/04/1986
 Facility name: GARUN JEWELRY MANUFACTURING, INC
 Facility address: 448 SOUTH HILL STREET #1115
 LOS ANGELES, CA 90013
 EPA ID: CAD981380264
 Mailing address: SOUTH HILL STREET #1115
 LOS ANGELES, CA 90013
 Contact: ENVIRONMENTAL MANAGER
 Contact address: 448 SOUTH HILL STREET #1115
 LOS ANGELES, CA 90013
 Contact country: US
 Contact telephone: (213) 627-5979
 Contact email: Not reported
 EPA Region: 09

**Actual:
 276 ft.**

Classification: Small Small Quantity Generator
 Description: Handler: generates more than 100 and less than 1000 kg of hazardous waste during any calendar month and accumulates less than 6000 kg of hazardous waste at any time; or generates 100 kg or less of hazardous waste during any calendar month, and accumulates more than 1000 kg of hazardous waste at any time

Owner/Operator Summary:

Owner/operator name: PERSHING PROPERTY, LTD
 Owner/operator address: NOT REQUIRED
 NOT REQUIRED, ME 99999
 Owner/operator country: Not reported
 Owner/operator telephone: (415) 555-1212
 Legal status: Private
 Owner/Operator Type: Owner
 Owner/Op start date: Not reported

Map ID
Direction
Distance
Elevation

MAP FINDINGS

Site

Database(s)

EDR ID Number
EPA ID Number

GARUN JEWELRY MANUFACTURING, INC (Continued)

1000426370

Owner/Op end date: Not reported
Owner/operator name: NOT REQUIRED
Owner/operator address: NOT REQUIRED
NOT REQUIRED, ME 99999
Owner/operator country: Not reported
Owner/operator telephone: (415) 555-1212
Legal status: Private
Owner/Operator Type: Operator
Owner/Op start date: Not reported
Owner/Op end date: Not reported

Handler Activities Summary:

U.S. importer of hazardous waste: No
Mixed waste (haz. and radioactive): No
Recycler of hazardous waste: No
Transporter of hazardous waste: No
Treater, storer or disposer of HW: No
Underground injection activity: No
On-site burner exemption: No
Furnace exemption: No
Used oil fuel burner: No
Used oil processor: No
User oil refiner: No
Used oil fuel marketer to burner: No
Used oil Specification marketer: No
Used oil transfer facility: No
Used oil transporter: No

Violation Status: No violations found

FINDS:

Registry ID: 110002687469

Environmental Interest/Information System

RCRAInfo is a national information system that supports the Resource Conservation and Recovery Act (RCRA) program through the tracking of events and activities related to facilities that generate, transport, and treat, store, or dispose of hazardous waste. RCRAInfo allows RCRA program staff to track the notification, permit, compliance, and corrective action activities required under RCRA.

C20
SW
< 1/8
0.070 mi.
372 ft.

SAKS STYLING
448 S HILL ST STE 510
LOS ANGELES, CA 90013

Site 9 of 10 in cluster C

RCRA-SQG 1000905411
FINDS CA0000603324

Relative:
Lower

RCRA-SQG:
Date form received by agency: 08/22/1994
Facility name: SAKS STYLING
Facility address: 448 S HILL ST STE 510
LOS ANGELES, CA 90013
EPA ID: CA0000603324
Mailing address: S HILL ST STE 510
LOS ANGELES, CA 90013

Actual:
276 ft.

Map ID
Direction
Distance
Elevation

MAP FINDINGS

Site

Database(s)

EDR ID Number
EPA ID Number

SAKS STYLING (Continued)

1000905411

Contact: SARKIS ANDREASIAN
Contact address: 448 S HILL ST STE 510
LOS ANGELES, CA 90013
Contact country: US
Contact telephone: (213) 689-9067
Contact email: Not reported
EPA Region: 09
Classification: Small Small Quantity Generator
Description: Handler: generates more than 100 and less than 1000 kg of hazardous waste during any calendar month and accumulates less than 6000 kg of hazardous waste at any time; or generates 100 kg or less of hazardous waste during any calendar month, and accumulates more than 1000 kg of hazardous waste at any time

Owner/Operator Summary:

Owner/operator name: SARKIS ANDREASIAN
Owner/operator address: 448 S HILL STE 510
LOS ANGELES, CA 90013
Owner/operator country: Not reported
Owner/operator telephone: (213) 689-9067
Legal status: Private
Owner/Operator Type: Owner
Owner/Op start date: Not reported
Owner/Op end date: Not reported

Handler Activities Summary:

U.S. importer of hazardous waste: No
Mixed waste (haz. and radioactive): No
Recycler of hazardous waste: No
Transporter of hazardous waste: No
Treater, storer or disposer of HW: No
Underground injection activity: No
On-site burner exemption: No
Furnace exemption: No
Used oil fuel burner: No
Used oil processor: No
User oil refiner: No
Used oil fuel marketer to burner: No
Used oil Specification marketer: No
Used oil transfer facility: No
Used oil transporter: No

Violation Status: No violations found

FINDS:

Registry ID: 110002619293

Environmental Interest/Information System

RCRAInfo is a national information system that supports the Resource Conservation and Recovery Act (RCRA) program through the tracking of events and activities related to facilities that generate, transport, and treat, store, or dispose of hazardous waste. RCRAInfo allows RCRA program staff to track the notification, permit, compliance, and corrective action activities required under RCRA.

MAP FINDINGS

Map ID Direction Distance Elevation	Site	Database(s)	EDR ID Number EPA ID Number
C21 SW < 1/8 0.073 mi. 385 ft.	SERRANO DANL 449 S HILL ST LOS ANGELES, CA Site 10 of 10 in cluster C	EDR US Hist Cleaners	1009189505 N/A
Relative: Lower	EDR Historical Cleaners: Name: SERRANO DANL Year: 1937 Type: CLOTHES PRESSERS AND CLEANERS		
Actual: 276 ft.			
D22 NE < 1/8 0.077 mi. 404 ft.	MOFFETT JOHN 324 W 3D LOS ANGELES, CA Site 3 of 4 in cluster D	EDR US Hist Cleaners	1009187297 N/A
Relative: Higher	EDR Historical Cleaners: Name: MOFFETT JOHN Year: 1933 Type: CLOTHES PRESSERS AND CLEANERS		
Actual: 291 ft.			
E23 SE < 1/8 0.079 mi. 417 ft.	FINNERMAN BENJ 213 W 4TH ST LOS ANGELES, CA Site 1 of 6 in cluster E	EDR US Hist Cleaners	1009187864 N/A
Relative: Lower	EDR Historical Cleaners: Name: FINNERMAN BENJ Year: 1924 Type: CLOTHES CLEANERS PRESSERS AND DYERS		
Actual: 275 ft.			
F24 WNW < 1/8 0.080 mi. 423 ft.	RUTHERFORD BEASLEY 491 W 4TH SAN PEDRO LOS ANGELES, CA Site 1 of 8 in cluster F	EDR US Hist Auto Stat	1009079587 N/A
Relative: Higher	EDR Historical Auto Stations: Name: RUTHERFORD BEASLEY Year: 1924 Type: AUTOMOBILE REPAIRING		
Actual: 318 ft.			
D25 ENE < 1/8 0.082 mi. 433 ft.	BRADBURY BUILDING 304 BROADWAY S. LOS ANGELES, CA 90013 Site 4 of 4 in cluster D	LUST	S108723423 N/A
Relative: Higher	LUST: Region: STATE Global Id: T0603783082 Latitude: 34.050809 Longitude: -118.248129		
Actual: 287 ft.			

Map ID
Direction
Distance
Elevation

MAP FINDINGS

Site

Database(s)

EDR ID Number
EPA ID Number

BRADBURY BUILDING (Continued)

S108723423

Case Type: LUST Cleanup Site
Status: Completed - Case Closed
Status Date: 03/19/2008
Lead Agency: LOS ANGELES RWQCB (REGION 4)
Case Worker: AT
Local Agency: LOS ANGELES, CITY OF
RB Case Number: 900130089
LOC Case Number: 25467
File Location: Not reported
Potential Media Affect: Soil
Potential Contaminants of Concern: Gasoline
Site History: Not reported

Click here to access the California GeoTracker records for this facility:

Contact:

Global Id: T0603783082
Contact Type: Local Agency Caseworker
Contact Name: ELOY LUNA
Organization Name: LOS ANGELES, CITY OF
Address: 200 North Main Street, Suite 1780
City: LOS ANGELES
Email: eloy.luna@lacity.org
Phone Number: Not reported

Global Id: T0603783082
Contact Type: Regional Board Caseworker
Contact Name: ARMAN TOUMARI
Organization Name: LOS ANGELES RWQCB (REGION 4)
Address: 320 WEST 4TH STREET, SUITE 200
City: LOS ANGELES
Email: atoumari@waterboards.ca.gov
Phone Number: 2135766708

Status History:

Global Id: T0603783082
Status: Completed - Case Closed
Status Date: 03/19/2008

Global Id: T0603783082
Status: Open - Case Begin Date
Status Date: 06/22/2005

Global Id: T0603783082
Status: Open - Site Assessment
Status Date: 09/14/2005

Regulatory Activities:

Global Id: T0603783082
Action Type: Other
Date: 01/01/1950
Action: Leak Reported

Global Id: T0603783082
Action Type: ENFORCEMENT
Date: 10/01/2007
Action: Staff Letter

Map ID
Direction
Distance
Elevation

MAP FINDINGS

Site

Database(s)

EDR ID Number
EPA ID Number

BRADBURY BUILDING (Continued)

S108723423

Global Id: T0603783082
Action Type: ENFORCEMENT
Date: 03/19/2008
Action: Closure/No Further Action Letter

Global Id: T0603783082
Action Type: Other
Date: 01/01/1950
Action: Leak Discovery

Global Id: T0603783082
Action Type: RESPONSE
Date: 10/31/2007
Action: Other Report / Document

**G26
NW
< 1/8
0.082 mi.
433 ft.**

**ARTUSY M G
350 S OLIVE ST
LOS ANGELES, CA
Site 1 of 3 in cluster G**

**EDR US Hist Auto Stat 1009079074
N/A**

**Relative:
Higher**

EDR Historical Auto Stations:

Name: SHAFFNER AITUSY
Year: 1933
Type: AUTOMOBILE REPAIRING

**Actual:
359 ft.**

Name: MENICUCCI BENNIE
Year: 1933
Type: AUTOMOBILE REPAIRING

Name: ARTUSY M G
Year: 1937
Type: AUTOMOBILE REPAIRING

Name: MC BRIDE R F
Year: 1942
Type: AUTOMOBILE REPAIRING

**F27
NW
< 1/8
0.082 mi.
435 ft.**

**THE MUTUAL GARAGE BUILDING
363 OLIVE ST S
LOS ANGELES, CA 90013**

**HIST CORTESE S101297179
LUST N/A**

Site 2 of 8 in cluster F

**Relative:
Higher**

HIST CORTESE:

Region: CORTESE
Facility County Code: 19
Reg By: LTNKA
Reg Id: 900130025

**Actual:
350 ft.**

LUST:

Region: STATE
Global Id: T0603700540
Latitude: 34.0514483
Longitude: -118.2509925

Map ID
Direction
Distance
Elevation

MAP FINDINGS

Site

Database(s)

EDR ID Number
EPA ID Number

THE MUTUAL GARAGE BUILDING (Continued)

S101297179

Case Type: LUST Cleanup Site
Status: Completed - Case Closed
Status Date: 07/19/1996
Lead Agency: LOS ANGELES RWQCB (REGION 4)
Case Worker: YR
Local Agency: LOS ANGELES, CITY OF
RB Case Number: 900130025
LOC Case Number: Not reported
File Location: Not reported
Potential Media Affect: Soil
Potential Contaminants of Concern: Gasoline
Site History: Not reported

Click here to access the California GeoTracker records for this facility:

Contact:

Global Id: T0603700540
Contact Type: Regional Board Caseworker
Contact Name: YUE RONG
Organization Name: LOS ANGELES RWQCB (REGION 4)
Address: 320 W. 4TH ST., SUITE 200
City: Los Angeles
Email: yrong@waterboards.ca.gov
Phone Number: Not reported

Global Id: T0603700540
Contact Type: Local Agency Caseworker
Contact Name: ELOY LUNA
Organization Name: LOS ANGELES, CITY OF
Address: 200 North Main Street, Suite 1780
City: LOS ANGELES
Email: eloy.luna@lacity.org
Phone Number: Not reported

Status History:

Global Id: T0603700540
Status: Open - Site Assessment
Status Date: 06/16/1988

Global Id: T0603700540
Status: Completed - Case Closed
Status Date: 07/19/1996

Global Id: T0603700540
Status: Open - Case Begin Date
Status Date: 01/17/1986

Regulatory Activities:

Global Id: T0603700540
Action Type: Other
Date: 01/01/1950
Action: Leak Reported

LUST REG 4:

Region: 4

Map ID
Direction
Distance
Elevation

MAP FINDINGS

Site

Database(s)

EDR ID Number
EPA ID Number

THE MUTUAL GARAGE BUILDING (Continued)

S101297179

Regional Board: 04
County: Los Angeles
Facility Id: 900130025
Status: Case Closed
Substance: Gasoline
Substance Quantity: Not reported
Local Case No: Not reported
Case Type: Soil
Abatement Method Used at the Site: Not reported
Global ID: T0603700540
W Global ID: W0605100582
Staff: UNK
Local Agency: 19050
Cross Street: 4TH
Enforcement Type: Not reported
Date Leak Discovered: Not reported
Date Leak First Reported: 1/17/1986
Date Leak Record Entered: 12/31/1986
Date Confirmation Began: Not reported
Date Leak Stopped: Not reported
Date Case Last Changed on Database: 3/27/1992
Date the Case was Closed: 7/19/1996
How Leak Discovered: Not reported
How Leak Stopped: Not reported
Cause of Leak: UNK
Leak Source: UNK
Operator: Not reported
Water System: YMCA CAMP OF LOS ANGELES 2
Well Name: Not reported
Approx. Dist To Production Well (ft): 1612.209829764908241499506889
Source of Cleanup Funding: UNK
Preliminary Site Assessment Workplan Submitted: Not reported
Preliminary Site Assessment Began: Not reported
Pollution Characterization Began: 6/16/1988
Remediation Plan Submitted: Not reported
Remedial Action Underway: Not reported
Post Remedial Action Monitoring Began: Not reported
Enforcement Action Date: Not reported
Historical Max MTBE Date: Not reported
Hist Max MTBE Conc in Groundwater: Not reported
Hist Max MTBE Conc in Soil: Not reported
Significant Interim Remedial Action Taken: Not reported
GW Qualifier: Not reported
Soil Qualifier: Not reported
Organization: Not reported
Owner Contact: Not reported
Responsible Party: MUTUAL GARAGE BUILDING
RP Address: 363 S OLIVE ST, LOS ANGELES CA 90013
Program: LUST
Lat/Long: 34.0513411 / -1
Local Agency Staff: PEJ
Beneficial Use: Not reported
Priority: Not reported
Cleanup Fund Id: Not reported
Suspended: Not reported
Assigned Name: 2600582-001GEN
Summary: LDP APPROVED 02/86. PLAN NOT YET IMPLEMENTED.

MAP FINDINGS

Map ID
 Direction
 Distance
 Elevation

Site

Database(s)

EDR ID Number
 EPA ID Number

F28
NW
 < 1/8
 0.083 mi.
 438 ft.

COMMUNITY REDEVELOPMENT AGENCY
363 S OLIVE ST
LOS ANGELES, CA 90013

CA FID UST S101582707
SWEEPS UST N/A

Site 3 of 8 in cluster F

Relative:
Higher

CA FID UST:
 Facility ID: 19001145
 Regulated By: UTNKA
 Regulated ID: Not reported
 Cortese Code: Not reported
 SIC Code: Not reported
 Facility Phone: 2130000000
 Mail To: Not reported
 Mailing Address: 363 S OLIVE ST
 Mailing Address 2: Not reported
 Mailing City, St, Zip: LOS ANGELES 900130000
 Contact: Not reported
 Contact Phone: Not reported
 DUNS Number: Not reported
 NPDES Number: Not reported
 EPA ID: Not reported
 Comments: Not reported
 Status: Active

Actual:
350 ft.

SWEEPS UST:

Status: Not reported
 Comp Number: 6934
 Number: Not reported
 Board Of Equalization: Not reported
 Referral Date: Not reported
 Action Date: Not reported
 Created Date: Not reported
 Owner Tank Id: Not reported
 SWRCB Tank Id: Not reported
 Tank Status: Not reported
 Capacity: Not reported
 Active Date: Not reported
 Tank Use: Not reported
 STG: Not reported
 Content: Not reported
 Number Of Tanks: Not reported

F29
NW
 < 1/8
 0.083 mi.
 439 ft.

METROPOLITAN WATER DIST GARAGE
359 S OLIVE ST
LOS ANGELES, CA

EDR US Hist Auto Stat 1009082118
N/A

Site 4 of 8 in cluster F

Relative:
Higher

EDR Historical Auto Stations:
 Name: METROPOLITAN WATER DIST GARAGE
 Year: 1942
 Type: AUTOMOBILE REPAIRING

Actual:
352 ft.

MAP FINDINGS

Map ID			EDR ID Number
Direction			EPA ID Number
Distance			
Elevation	Site	Database(s)	

E30 SE < 1/8 0.084 mi. 445 ft.	BARNETT MORRIS 211 W 4TH ST LOS ANGELES, CA Site 2 of 6 in cluster E EDR Historical Cleaners: Name: BARNETT MORRIS Year: 1929 Type: CLOTHES PRESSERS CLEANERS AND REPAIRERS	EDR US Hist Cleaners	1009190171 N/A
Relative: Lower Actual: 275 ft.			

F31 WNW < 1/8 0.085 mi. 448 ft.	SAVOY CORPORATION 406 S OLIVE ST LOS ANGELES, CA 90013 Site 5 of 8 in cluster F CA FID UST: Facility ID: 19054317 Regulated By: UTNKI Regulated ID: Not reported Cortese Code: Not reported SIC Code: Not reported Facility Phone: 2130000000 Mail To: Not reported Mailing Address: 406 S OLIVE ST Mailing Address 2: Not reported Mailing City,St,Zip: LOS ANGELES 900130000 Contact: Not reported Contact Phone: Not reported DUNs Number: Not reported NPDES Number: Not reported EPA ID: Not reported Comments: Not reported Status: Inactive	CA FID UST SWEEPS UST	S101586652 N/A
Relative: Higher Actual: 318 ft.			

SWEEPS UST:

Status:	Not reported
Comp Number:	3982
Number:	Not reported
Board Of Equalization:	Not reported
Referral Date:	Not reported
Action Date:	Not reported
Created Date:	Not reported
Owner Tank Id:	Not reported
SWRCB Tank Id:	Not reported
Tank Status:	Not reported
Capacity:	Not reported
Active Date:	Not reported
Tank Use:	Not reported
STG:	Not reported
Content:	Not reported
Number Of Tanks:	Not reported

Map ID
Direction
Distance
Elevation

MAP FINDINGS

Site

Database(s) EDR ID Number
EPA ID Number

E32
SSE
< 1/8
0.087 mi.
460 ft.

TWIN SPRINGS LLC
433 SPRING STREET, SOUTH
LOS ANGELES, CA CA

Site 3 of 6 in cluster E

LUST S107619937
N/A

Relative:
Lower

LUST:

Region: STATE
Global Id: T0603734500
Latitude: 34.048349
Longitude: -118.249236
Case Type: LUST Cleanup Site
Status: Completed - Case Closed
Status Date: 09/09/2011
Lead Agency: LOS ANGELES RWQCB (REGION 4)
Case Worker: JW
Local Agency: LOS ANGELES, CITY OF
RB Case Number: 900130070
LOC Case Number: 32058
File Location: Regional Board
Potential Media Affect: Soil
Potential Contaminants of Concern: Gasoline
Site History: Not reported

Actual:
272 ft.

[Click here to access the California GeoTracker records for this facility:](#)

Contact:

Global Id: T0603734500
Contact Type: Local Agency Caseworker
Contact Name: ELOY LUNA
Organization Name: LOS ANGELES, CITY OF
Address: 200 North Main Street, Suite 1780
City: LOS ANGELES
Email: eloy.luna@lacity.org
Phone Number: Not reported

Global Id: T0603734500
Contact Type: Regional Board Caseworker
Contact Name: JIMMIE WOO
Organization Name: LOS ANGELES RWQCB (REGION 4)
Address: 320 WEST 4TH STREET, SUITE 200
City: LOS ANGELES
Email: jwoo@waterboards.ca.gov
Phone Number: 2135766600

Status History:

Global Id: T0603734500
Status: Completed - Case Closed
Status Date: 09/09/2011

Global Id: T0603734500
Status: Open - Site Assessment
Status Date: 03/01/2002

Global Id: T0603734500
Status: Open - Case Begin Date
Status Date: 02/16/2002

Map ID
Direction
Distance
Elevation

MAP FINDINGS

Site

Database(s)

EDR ID Number
EPA ID Number

TWIN SPRINGS LLC (Continued)

S107619937

Regulatory Activities:

Global Id: T0603734500
Action Type: ENFORCEMENT
Date: 09/09/2011
Action: Closure/No Further Action Letter

Global Id: T0603734500
Action Type: Other
Date: 01/01/1950
Action: Leak Reported

Global Id: T0603734500
Action Type: ENFORCEMENT
Date: 09/16/2008
Action: Notice to Comply

Global Id: T0603734500
Action Type: RESPONSE
Date: 05/26/2006
Action: Other Report / Document

Global Id: T0603734500
Action Type: ENFORCEMENT
Date: 03/29/2006
Action: Staff Letter

Global Id: T0603734500
Action Type: Other
Date: 01/01/1950
Action: Leak Discovery

E33
SSE
< 1/8
0.087 mi.
460 ft.

**KJELL H QVALE/RAGNAR C QVALE
419 S SPRING ST
LOS ANGELES, CA 90013**

**CA FID UST S101584653
SWEEPS UST N/A**

Site 4 of 6 in cluster E

**Relative:
Lower**

CA FID UST:
Facility ID: 19013908
Regulated By: UTNKA
Regulated ID: Not reported
Cortese Code: Not reported
SIC Code: Not reported
Facility Phone: 2130000000
Mail To: Not reported
Mailing Address: 419 S SPRING ST
Mailing Address 2: Not reported
Mailing City,St,Zip: LOS ANGELES 900130000
Contact: Not reported
Contact Phone: Not reported
DUNS Number: Not reported
NPDES Number: Not reported
EPA ID: Not reported
Comments: Not reported
Status: Active

**Actual:
272 ft.**

Map ID
Direction
Distance
Elevation

MAP FINDINGS

Site

Database(s)

EDR ID Number
EPA ID Number

KJELL H QVALE/RAGNAR C QVALE (Continued)

S101584653

SWEEPS UST:

Status: Active
Comp Number: 4294
Number: 3
Board Of Equalization: Not reported
Referral Date: 09-21-93
Action Date: 04-26-94
Created Date: 02-29-88
Owner Tank Id: Not reported
SWRCB Tank Id: Not reported
Tank Status: Not reported
Capacity: Not reported
Active Date: Not reported
Tank Use: Not reported
STG: Not reported
Content: Not reported
Number Of Tanks: Not reported

**F34
WNW
< 1/8
0.088 mi.
466 ft.**

**FRIEDMAN MAX
506 W 4TH ST
LOS ANGELES, CA
Site 6 of 8 in cluster F**

**EDR US Hist Cleaners 1009189599
N/A**

**Relative:
Higher**

EDR Historical Cleaners:

Name: FRIEZE SON
Year: 1924
Type: CLOTHES CLEANERS PRESSERS AND DYERS

**Actual:
321 ft.**

Name: FRIEDMAN MAX
Year: 1929
Type: CLOTHES PRESSERS CLEANERS AND REPAIRERS

Name: SIMONS ISRAEL
Year: 1933
Type: CLOTHES PRESSERS AND CLEANERS

Name: SIMONS ISRAEL
Year: 1937
Type: CLOTHES PRESSERS AND CLEANERS

**G35
NNW
< 1/8
0.090 mi.
473 ft.**

**BUNKER HILL ASSOC
335 S OLIVE ST
LOS ANGELES, CA 90013
Site 2 of 3 in cluster G**

**CA FID UST S101588012
SWEEPS UST N/A**

**Relative:
Higher**

CA FID UST:

Facility ID: 19056244
Regulated By: UTNKA
Regulated ID: Not reported
Cortese Code: Not reported
SIC Code: Not reported
Facility Phone: 2130000000
Mail To: Not reported
Mailing Address: 335 S OLIVE ST

**Actual:
377 ft.**

Map ID
Direction
Distance
Elevation

MAP FINDINGS

Site

Database(s)

EDR ID Number
EPA ID Number

BUNKER HILL ASSOC (Continued)

S101588012

Mailing Address 2: Not reported
Mailing City,St,Zip: LOS ANGELES 900130000
Contact: Not reported
Contact Phone: Not reported
DUNs Number: Not reported
NPDES Number: Not reported
EPA ID: Not reported
Comments: Not reported
Status: Active

SWEEPS UST:

Status: Not reported
Comp Number: 6467
Number: Not reported
Board Of Equalization: Not reported
Referral Date: Not reported
Action Date: Not reported
Created Date: Not reported
Owner Tank Id: Not reported
SWRCB Tank Id: Not reported
Tank Status: Not reported
Capacity: Not reported
Active Date: Not reported
Tank Use: Not reported
STG: Not reported
Content: Not reported
Number Of Tanks: Not reported

**G36
NNW
< 1/8
0.092 mi.
484 ft.**

**ZISKA MATHEW
331 S OLIVE ST
LOS ANGELES, CA**

EDR US Hist Auto Stat

**1009080210
N/A**

Site 3 of 3 in cluster G

**Relative:
Higher**

EDR Historical Auto Stations:

Name: ZISKA MICHL
Year: 1924
Type: AUTOMOBILE REPAIRING

**Actual:
380 ft.**

Name: ZISKA MATHEW
Year: 1929
Type: AUTOMOBILE REPAIRING AND SERVICE STATIONS

**F37
West
< 1/8
0.100 mi.
530 ft.**

**AMER TELE & TELE CO LOS ANGELES #1
433 S OLIVE ST
LOS ANGELES, CA 90014**

RCRA-SQG

**1000351950
CAT080032659**

Site 7 of 8 in cluster F

**Relative:
Higher**

RCRA-SQG:

Date form received by agency: 09/01/1996
Facility name: AMER TELE & TELE CO LOS ANGELES #1
Facility address: 433 S OLIVE ST
LOS ANGELES, CA 90014
EPA ID: CAT080032659
Mailing address: PO BOX 3288 RM 280 MTRL MGMT

**Actual:
310 ft.**

Map ID
Direction
Distance
Elevation

MAP FINDINGS

Site

Database(s)

EDR ID Number
EPA ID Number

AMER TELE & TELE CO LOS ANGELES #1 (Continued)

1000351950

SAN FRANCISCO, CA 94119
Contact: Not reported
Contact address: Not reported
Contact country: Not reported
Contact telephone: Not reported
Contact email: Not reported
EPA Region: 09
Classification: Small Small Quantity Generator
Description: Handler: generates more than 100 and less than 1000 kg of hazardous waste during any calendar month and accumulates less than 6000 kg of hazardous waste at any time; or generates 100 kg or less of hazardous waste during any calendar month, and accumulates more than 1000 kg of hazardous waste at any time

Owner/Operator Summary:

Owner/operator name: AMERICAN TELEPHONE AND TELEGRAPH COMPANY
Owner/operator address: NOT REQUIRED
NOT REQUIRED, ME 99999
Owner/operator country: Not reported
Owner/operator telephone: (415) 555-1212
Legal status: Private
Owner/Operator Type: Owner
Owner/Op start date: Not reported
Owner/Op end date: Not reported

Owner/operator name: NOT REQUIRED
Owner/operator address: NOT REQUIRED
NOT REQUIRED, ME 99999
Owner/operator country: Not reported
Owner/operator telephone: (415) 555-1212
Legal status: Private
Owner/Operator Type: Operator
Owner/Op start date: Not reported
Owner/Op end date: Not reported

Handler Activities Summary:

U.S. importer of hazardous waste: No
Mixed waste (haz. and radioactive): No
Recycler of hazardous waste: No
Transporter of hazardous waste: No
Treater, storer or disposer of HW: No
Underground injection activity: No
On-site burner exemption: No
Furnace exemption: No
Used oil fuel burner: No
Used oil processor: No
Used oil refiner: No
Used oil fuel marketer to burner: No
Used oil Specification marketer: No
Used oil transfer facility: No
Used oil transporter: No

Historical Generators:

Date form received by agency: 05/04/1981
Facility name: AMER TELE & TELE CO LOS ANGELES #1

Map ID
Direction
Distance
Elevation

MAP FINDINGS

Site

Database(s)

EDR ID Number
EPA ID Number

AMER TELE & TELE CO LOS ANGELES #1 (Continued)

1000351950

Classification: Large Quantity Generator

Violation Status: No violations found

F38
West
< 1/8
0.100 mi.
530 ft.

PACIFIC BELL
433 S OLIVE
LOS ANGELES, CA
Site 8 of 8 in cluster F

RCRA-SQG 1000250338
FINDS CAT080022791
CA FID UST
UST
HIST UST
SWEEPS UST
EMI

Relative:
Higher

Actual:
310 ft.

RCRA-SQG:

Date form received by agency: 09/01/1996
Facility name: PACIFIC BELL
Facility address: 433 S OLIVE
LOS ANGELES, CA 90013
EPA ID: CAT080022791
Mailing address: 170 N FAIR OAKS RM 104
PASADENA, CA 91103
Contact: Not reported
Contact address: Not reported
Contact country: Not reported
Contact telephone: Not reported
Contact email: Not reported
EPA Region: 09
Classification: Small Small Quantity Generator
Description: Handler: generates more than 100 and less than 1000 kg of hazardous waste during any calendar month and accumulates less than 6000 kg of hazardous waste at any time; or generates 100 kg or less of hazardous waste during any calendar month, and accumulates more than 1000 kg of hazardous waste at any time

Owner/Operator Summary:

Owner/operator name: NOT REQUIRED
Owner/operator address: NOT REQUIRED
NOT REQUIRED, ME 99999
Owner/operator country: Not reported
Owner/operator telephone: (415) 555-1212
Legal status: Private
Owner/Operator Type: Owner
Owner/Op start date: Not reported
Owner/Op end date: Not reported

Owner/operator name: NOT REQUIRED
Owner/operator address: NOT REQUIRED
NOT REQUIRED, ME 99999
Owner/operator country: Not reported
Owner/operator telephone: (415) 555-1212
Legal status: Private
Owner/Operator Type: Operator
Owner/Op start date: Not reported
Owner/Op end date: Not reported

Handler Activities Summary:

U.S. importer of hazardous waste: No
Mixed waste (haz. and radioactive): No

Map ID
Direction
Distance
Elevation

MAP FINDINGS

Site

Database(s)

EDR ID Number
EPA ID Number

PACIFIC BELL (Continued)

1000250338

Recycler of hazardous waste: No
Transporter of hazardous waste: No
Treater, storer or disposer of HW: No
Underground injection activity: No
On-site burner exemption: No
Furnace exemption: No
Used oil fuel burner: No
Used oil processor: No
User oil refiner: No
Used oil fuel marketer to burner: No
Used oil Specification marketer: No
Used oil transfer facility: No
Used oil transporter: No

Historical Generators:

Date form received by agency: 01/19/1981
Facility name: PACIFIC BELL
Classification: Large Quantity Generator

Violation Status: No violations found

FINDS:

Registry ID: 110006188231

Environmental Interest/Information System

California Hazardous Waste Tracking System - Datamart (HWTS-DATAMART) provides California with information on hazardous waste shipments for generators, transporters, and treatment, storage, and disposal facilities.

RCRAInfo is a national information system that supports the Resource Conservation and Recovery Act (RCRA) program through the tracking of events and activities related to facilities that generate, transport, and treat, store, or dispose of hazardous waste. RCRAInfo allows RCRA program staff to track the notification, permit, compliance, and corrective action activities required under RCRA.

Registry ID: 110002950968

Environmental Interest/Information System

California Hazardous Waste Tracking System - Datamart (HWTS-DATAMART) provides California with information on hazardous waste shipments for generators, transporters, and treatment, storage, and disposal facilities.

RCRAInfo is a national information system that supports the Resource Conservation and Recovery Act (RCRA) program through the tracking of events and activities related to facilities that generate, transport, and treat, store, or dispose of hazardous waste. RCRAInfo allows RCRA program staff to track the notification, permit, compliance, and corrective action activities required under RCRA.

CA FID UST:

Facility ID: 19051034
Regulated By: UTKI

Map ID
Direction
Distance
Elevation

MAP FINDINGS

Site

Database(s)

EDR ID Number
EPA ID Number

PACIFIC BELL (Continued)

1000250338

Regulated ID: 00017047
Cortese Code: Not reported
SIC Code: Not reported
Facility Phone: 4158238723
Mail To: Not reported
Mailing Address: 177 COLORADO BLVD
Mailing Address 2: Not reported
Mailing City,St,Zip: LOS ANGELES 900130000
Contact: Not reported
Contact Phone: Not reported
DUNs Number: Not reported
NPDES Number: Not reported
EPA ID: Not reported
Comments: Not reported
Status: Inactive

UST:

Facility ID: 23912
Latitude: 34.0515432
Longitude: -118.2510181
Permitting Agency: LOS ANGELES, CITY OF

HIST UST:

Region: STATE
Facility ID: 00000017047
Facility Type: Other
Other Type: PHONE CO.
Total Tanks: 0003
Contact Name: E. J. KOEHLER
Telephone: 4155426758
Owner Name: PACIFIC BELL
Owner Address: 370 THIRD STREET
Owner City,St,Zip: SAN FRANCISCO, CA 94107

Tank Num: 001
Container Num: D-61-300-0
Year Installed: 1961
Tank Capacity: 00000300
Tank Used for: PRODUCT
Type of Fuel: DIESEL
Tank Construction: Not reported
Leak Detection: None

Tank Num: 002
Container Num: D-61-300-0
Year Installed: 1961
Tank Capacity: 00000300
Tank Used for: PRODUCT
Type of Fuel: DIESEL
Tank Construction: Not reported
Leak Detection: None

Tank Num: 003
Container Num: D-60-4K
Year Installed: 1960
Tank Capacity: 00004000

Map ID
Direction
Distance
Elevation

MAP FINDINGS

Site

Database(s)

EDR ID Number
EPA ID Number

PACIFIC BELL (Continued)

1000250338

Tank Used for: PRODUCT
Type of Fuel: DIESEL
Tank Construction: Not reported
Leak Detection: None

SWEEPS UST:

Status: Not reported
Comp Number: 1082
Number: Not reported
Board Of Equalization: 44-001027
Referral Date: Not reported
Action Date: Not reported
Created Date: Not reported
Owner Tank Id: Not reported
SWRCB Tank Id: 19-050-001082-000001
Tank Status: Not reported
Capacity: 300
Active Date: Not reported
Tank Use: M.V. FUEL
STG: PRODUCT
Content: DIESEL
Number Of Tanks: 3

Status: Not reported
Comp Number: 1082
Number: Not reported
Board Of Equalization: 44-001027
Referral Date: Not reported
Action Date: Not reported
Created Date: Not reported
Owner Tank Id: Not reported
SWRCB Tank Id: 19-050-001082-000002
Tank Status: Not reported
Capacity: 300
Active Date: Not reported
Tank Use: M.V. FUEL
STG: PRODUCT
Content: DIESEL
Number Of Tanks: Not reported

Status: Not reported
Comp Number: 1082
Number: Not reported
Board Of Equalization: 44-001027
Referral Date: Not reported
Action Date: Not reported
Created Date: Not reported
Owner Tank Id: Not reported
SWRCB Tank Id: 19-050-001082-000003
Tank Status: Not reported
Capacity: 4000
Active Date: Not reported
Tank Use: M.V. FUEL
STG: PRODUCT
Content: DIESEL
Number Of Tanks: Not reported

Map ID
Direction
Distance
Elevation

MAP FINDINGS

Site

Database(s)

EDR ID Number
EPA ID Number

PACIFIC BELL (Continued)

1000250338

EMI:

Year: 1987
County Code: 19
Air Basin: SC
Facility ID: 19905
Air District Name: SC
SIC Code: 4922
Air District Name: SOUTH COAST AQMD
Community Health Air Pollution Info System: Not reported
Consolidated Emission Reporting Rule: Not reported
Total Organic Hydrocarbon Gases Tons/Yr: 0
Reactive Organic Gases Tons/Yr: 0
Carbon Monoxide Emissions Tons/Yr: 0
NOX - Oxides of Nitrogen Tons/Yr: 0
SOX - Oxides of Sulphur Tons/Yr: 0
Particulate Matter Tons/Yr: 0
Part. Matter 10 Micrometers & Smlr Tons/Yr: 0

Year: 1990
County Code: 19
Air Basin: SC
Facility ID: 19905
Air District Name: SC
SIC Code: 4813
Air District Name: SOUTH COAST AQMD
Community Health Air Pollution Info System: Not reported
Consolidated Emission Reporting Rule: Not reported
Total Organic Hydrocarbon Gases Tons/Yr: 0
Reactive Organic Gases Tons/Yr: 0
Carbon Monoxide Emissions Tons/Yr: 0
NOX - Oxides of Nitrogen Tons/Yr: 0
SOX - Oxides of Sulphur Tons/Yr: 0
Particulate Matter Tons/Yr: 0
Part. Matter 10 Micrometers & Smlr Tons/Yr: 0

H39 THE ANGELUS PLAZA
North 300 S OLIVE ST
< 1/8 LOS ANGELES, CA 90013
0.112 mi.
591 ft. Site 1 of 5 in cluster H

UST U003780795
N/A

Relative: UST:
Higher Facility ID: 24352
Latitude: 34.05334
Actual: Longitude: -118.2490592
386 ft. Permitting AgencyLOS ANGELES, CITY OF

Map ID
Direction
Distance
Elevation

MAP FINDINGS

Site

Database(s)

EDR ID Number
EPA ID Number

E40
SSE
< 1/8
0.112 mi.
593 ft.

FREEDMAN ROBT
413 S SPRING ST
LOS ANGELES, CA

Site 5 of 6 in cluster E

EDR US Hist Cleaners

1009192575
N/A

Relative:
Lower

Actual:
273 ft.

EDR Historical Cleaners:
Name: FREEDMAN ROBT
Year: 1937
Type: CLOTHES PRESSERS AND CLEANERS

E41
SE
< 1/8
0.113 mi.
598 ft.

CONTINENTAL BUILDING
408 S SPRING ST
LOS ANGELES, CA

Site 6 of 6 in cluster E

RCRA-SQG
FINDS

1000412832
CAD054738604

Relative:
Lower

Actual:
273 ft.

RCRA-SQG:
Date form received by agency: 09/01/1996
Facility name: CONTINENTAL BUILDING
Facility address: 408 S SPRING ST
LOS ANGELES, CA 90013
EPA ID: CAD054738604
Mailing address: S SPRING ST
LOS ANGELES, CA 90013
Contact: Not reported
Contact address: Not reported
Not reported
Contact country: Not reported
Contact telephone: Not reported
Contact email: Not reported
EPA Region: 09
Classification: Small Small Quantity Generator
Description: Handler: generates more than 100 and less than 1000 kg of hazardous waste during any calendar month and accumulates less than 6000 kg of hazardous waste at any time; or generates 100 kg or less of hazardous waste during any calendar month, and accumulates more than 1000 kg of hazardous waste at any time

Owner/Operator Summary:
Owner/operator name: FINE DEVELOPEMENT
Owner/operator address: NOT REQUIRED
NOT REQUIRED, ME 99999
Owner/operator country: Not reported
Owner/operator telephone: (415) 555-1212
Legal status: Private
Owner/Operator Type: Owner
Owner/Op start date: Not reported
Owner/Op end date: Not reported

Owner/operator name: NOT REQUIRED
Owner/operator address: NOT REQUIRED
NOT REQUIRED, ME 99999
Owner/operator country: Not reported
Owner/operator telephone: (415) 555-1212
Legal status: Private
Owner/Operator Type: Operator
Owner/Op start date: Not reported
Owner/Op end date: Not reported

Map ID
 Direction
 Distance
 Elevation

MAP FINDINGS

Site

Database(s)

EDR ID Number
 EPA ID Number

CONTINENTAL BUILDING (Continued)

1000412832

Handler Activities Summary:

U.S. importer of hazardous waste: No
 Mixed waste (haz. and radioactive): No
 Recycler of hazardous waste: No
 Transporter of hazardous waste: No
 Treater, storer or disposer of HW: No
 Underground injection activity: No
 On-site burner exemption: No
 Furnace exemption: No
 Used oil fuel burner: No
 Used oil processor: No
 User oil refiner: No
 Used oil fuel marketer to burner: No
 Used oil Specification marketer: No
 Used oil transfer facility: No
 Used oil transporter: No

Violation Status: No violations found

FINDS:

Registry ID: 110002649938

Environmental Interest/Information System

RCRAInfo is a national information system that supports the Resource Conservation and Recovery Act (RCRA) program through the tracking of events and activities related to facilities that generate, transport, and treat, store, or dispose of hazardous waste. RCRAInfo allows RCRA program staff to track the notification, permit, compliance, and corrective action activities required under RCRA.

I42
ESE
< 1/8
0.118 mi.
621 ft.

BANCO POPULAR DE PUERTO RICO
354 S SPRING ST
LA, CA 90012
Site 1 of 3 in cluster I

CA FID UST S101585016
SWEEPS UST N/A

Relative:
Lower

CA FID UST:
 Facility ID: 19018370
 Regulated By: UTKA
 Regulated ID: Not reported
 Cortese Code: Not reported
 SIC Code: Not reported
 Facility Phone: 2130000000
 Mail To: Not reported
 Mailing Address: 354 S SPRING ST
 Mailing Address 2: Not reported
 Mailing City,St,Zip: LA 900120000
 Contact: Not reported
 Contact Phone: Not reported
 DUNs Number: Not reported
 NPDES Number: Not reported
 EPA ID: Not reported
 Comments: Not reported
 Status: Active

Actual:
277 ft.

Map ID
Direction
Distance
Elevation

MAP FINDINGS

Site

Database(s)

EDR ID Number
EPA ID Number

BANCO POPULAR DE PUERTO RICO (Continued)

S101585016

SWEEPS UST:

Status: Not reported
Comp Number: 7766
Number: Not reported
Board Of Equalization: Not reported
Referral Date: Not reported
Action Date: Not reported
Created Date: Not reported
Owner Tank Id: Not reported
SWRCB Tank Id: Not reported
Tank Status: Not reported
Capacity: Not reported
Active Date: Not reported
Tank Use: Not reported
STG: Not reported
Content: Not reported
Number Of Tanks: Not reported

J43 **ROBERTSON SON** **EDR US Hist Cleaners** **1009187898**
West **455 S OLIVE ST** **N/A**
< 1/8 **LOS ANGELES, CA**
0.118 mi.
621 ft. **Site 1 of 2 in cluster J**

Relative: EDR Historical Cleaners:
Higher Name: ROBERTSON SON
Year: 1924
Actual: Type: CLOTHES CLEANERS PRESSERS AND DYERS
296 ft.

J44 **ROBERTSON WM** **EDR US Hist Cleaners** **1009187546**
West **457 S OLIVE ST** **N/A**
< 1/8 **LOS ANGELES, CA**
0.119 mi.
630 ft. **Site 2 of 2 in cluster J**

Relative: EDR Historical Cleaners:
Higher Name: ROBERTSON WM
Year: 1929
Actual: Type: CLOTHES PRESSERS CLEANERS AND REPAIRERS
295 ft.

Name: ROBERTSON WM
Year: 1929
Type: CLOTHES PRESSERS CLEANERS AND REPAIRERS

I45 **BALL JACOB** **EDR US Hist Cleaners** **1009188871**
ESE **336 S SPRING ST** **N/A**
< 1/8 **LOS ANGELES, CA**
0.125 mi.
658 ft. **Site 2 of 3 in cluster I**

Relative: EDR Historical Cleaners:
Lower Name: BALL JACOB
Year: 1924
Actual: Type: CLOTHES CLEANERS PRESSERS AND DYERS
278 ft.

MAP FINDINGS

Map ID Direction Distance Elevation	Site	Database(s)	EDR ID Number EPA ID Number
K46 East < 1/8 0.125 mi. 659 ft.	NEUMAN MAURICE 226 W 3D LOS ANGELES, CA Site 1 of 3 in cluster K	EDR US Hist Cleaners	1009189483 N/A
Relative: Lower	EDR Historical Cleaners: Name: NEUMAN MAURICE Year: 1933 Type: CLOTHES PRESSERS AND CLEANERS		
Actual: 282 ft.			
I47 ESE 1/8-1/4 0.125 mi. 661 ft.	333 S SPRING ST LOS ANGELES, CA 90013 Site 3 of 3 in cluster I	EDR US Hist Cleaners	1015045160 N/A
Relative: Lower	EDR Historical Cleaners: Name: CLEANERS DEPOT Year: 2012 Address: 333 S SPRING ST		
Actual: 278 ft.			
K48 East 1/8-1/4 0.126 mi. 663 ft.	NEUMAN MAURICE 224 W 3D LOS ANGELES, CA Site 2 of 3 in cluster K	EDR US Hist Cleaners	1009186141 N/A
Relative: Lower	EDR Historical Cleaners: Name: COHEN W J Year: 1929 Type: CLOTHES PRESSERS CLEANERS AND REPAIRERS		
Actual: 282 ft.	Name: NEUMAN MAURICE Year: 1937 Type: CLOTHES PRESSERS AND CLEANERS		
L49 SSW 1/8-1/4 0.128 mi. 675 ft.	ALVIN I SOLOMON CO 315 W 5TH ST RM 704 LOS ANGELES, CA 90013 Site 1 of 8 in cluster L	RCRA-SQG FINDS	1000255308 CAD981376288
Relative: Lower	RCRA-SQG: Date form received by agency: 01/31/1986 Facility name: ALVIN I SOLOMON CO Facility address: 315 W 5TH ST RM 704 LOS ANGELES, CA 90013 EPA ID: CAD981376288 Mailing address: W FIFTH ST RM 704 LOS ANGELES, CA 90013 Contact: ENVIRONMENTAL MANAGER Contact address: 315 W FIFTH ST RM 704 LOS ANGELES, CA 90013 Contact country: US Contact telephone: (213) 485-0611 Contact email: Not reported		
Actual: 272 ft.			

Map ID
Direction
Distance
Elevation

MAP FINDINGS

Site

Database(s)

EDR ID Number
EPA ID Number

ALVIN I SOLOMON CO (Continued)

1000255308

EPA Region: 09
Classification: Small Small Quantity Generator
Description: Handler: generates more than 100 and less than 1000 kg of hazardous waste during any calendar month and accumulates less than 6000 kg of hazardous waste at any time; or generates 100 kg or less of hazardous waste during any calendar month, and accumulates more than 1000 kg of hazardous waste at any time

Owner/Operator Summary:

Owner/operator name: A&Z SOLOMON
Owner/operator address: NOT REQUIRED
NOT REQUIRED, ME 99999
Owner/operator country: Not reported
Owner/operator telephone: (415) 555-1212
Legal status: Private
Owner/Operator Type: Owner
Owner/Op start date: Not reported
Owner/Op end date: Not reported

Owner/operator name: NOT REQUIRED
Owner/operator address: NOT REQUIRED
NOT REQUIRED, ME 99999

Owner/operator country: Not reported
Owner/operator telephone: (415) 555-1212
Legal status: Private
Owner/Operator Type: Operator
Owner/Op start date: Not reported
Owner/Op end date: Not reported

Handler Activities Summary:

U.S. importer of hazardous waste: No
Mixed waste (haz. and radioactive): No
Recycler of hazardous waste: No
Transporter of hazardous waste: No
Treater, storer or disposer of HW: No
Underground injection activity: No
On-site burner exemption: No
Furnace exemption: No
Used oil fuel burner: No
Used oil processor: No
User oil refiner: No
Used oil fuel marketer to burner: No
Used oil Specification marketer: No
Used oil transfer facility: No
Used oil transporter: No

Violation Status: No violations found

FINDS:

Registry ID: 110002685906

Environmental Interest/Information System

RCRAInfo is a national information system that supports the Resource Conservation and Recovery Act (RCRA) program through the tracking of events and activities related to facilities that generate, transport, and treat, store, or dispose of hazardous waste. RCRAInfo allows RCRA

Map ID
Direction
Distance
Elevation

MAP FINDINGS

Site

Database(s)

EDR ID Number
EPA ID Number

ALVIN I SOLOMON CO (Continued)

1000255308

program staff to track the notification, permit, compliance, and corrective action activities required under RCRA.

L50
SSW
1/8-1/4
0.128 mi.
675 ft.

BOB CISNEROS JEWELRY MFG
315 W 5TH ST #708A
LOS ANGELES, CA 90013
Site 2 of 8 in cluster L

RCRA-SQG **1000106978**
FINDS **CAD981368210**

Relative:
Lower

RCRA-SQG:

Actual:
272 ft.

Date form received by agency: 09/01/1996
Facility name: BOB CISNEROS JEWELRY MFG
Facility address: 315 W 5TH ST #708A
LOS ANGELES, CA 90013
EPA ID: CAD981368210
Mailing address: W FIFTH ST #708A
LOS ANGELES, CA 90013
Contact: Not reported
Contact address: Not reported
Contact country: Not reported
Contact telephone: Not reported
Contact email: Not reported
EPA Region: 09
Classification: Small Small Quantity Generator
Description: Handler: generates more than 100 and less than 1000 kg of hazardous waste during any calendar month and accumulates less than 6000 kg of hazardous waste at any time; or generates 100 kg or less of hazardous waste during any calendar month, and accumulates more than 1000 kg of hazardous waste at any time

Owner/Operator Summary:

Owner/operator name: BOB CISNEROS
Owner/operator address: NOT REQUIRED
NOT REQUIRED, ME 99999
Owner/operator country: Not reported
Owner/operator telephone: (415) 555-1212
Legal status: Private
Owner/Operator Type: Owner
Owner/Op start date: Not reported
Owner/Op end date: Not reported

Owner/operator name: NOT REQUIRED
Owner/operator address: NOT REQUIRED
NOT REQUIRED, ME 99999
Owner/operator country: Not reported
Owner/operator telephone: (415) 555-1212
Legal status: Private
Owner/Operator Type: Operator
Owner/Op start date: Not reported
Owner/Op end date: Not reported

Handler Activities Summary:

U.S. importer of hazardous waste: No
Mixed waste (haz. and radioactive): No
Recycler of hazardous waste: No

Map ID
 Direction
 Distance
 Elevation

MAP FINDINGS

Site

Database(s)

EDR ID Number
 EPA ID Number

BOB CISNEROS JEWELRY MFG (Continued)

1000106978

Transporter of hazardous waste: No
 Treater, storer or disposer of HW: No
 Underground injection activity: No
 On-site burner exemption: No
 Furnace exemption: No
 Used oil fuel burner: No
 Used oil processor: No
 User oil refiner: No
 Used oil fuel marketer to burner: No
 Used oil Specification marketer: No
 Used oil transfer facility: No
 Used oil transporter: No

Violation Status: No violations found

FINDS:

Registry ID: 110002682455

Environmental Interest/Information System

RCRAInfo is a national information system that supports the Resource Conservation and Recovery Act (RCRA) program through the tracking of events and activities related to facilities that generate, transport, and treat, store, or dispose of hazardous waste. RCRAInfo allows RCRA program staff to track the notification, permit, compliance, and corrective action activities required under RCRA.

L51
 SSW
 1/8-1/4
 0.128 mi.
 676 ft.

FINERMAN A
313 W 5TH ST
LOS ANGELES, CA

EDR US Hist Cleaners **1009190468**
N/A

Site 3 of 8 in cluster L

Relative:
Lower

EDR Historical Cleaners:
 Name: FINERMAN A
 Year: 1933

Actual:
272 ft.

Type: CLOTHES PRESSERS AND CLEANERS

L52
 SSW
 1/8-1/4
 0.130 mi.
 685 ft.

US SPRINT COMM CO
312 W 5TH ST
LOS ANGELES, CA 90013

CA FID UST **S101587995**
SWEEPS UST **N/A**
EMI

Site 4 of 8 in cluster L

Relative:
Lower

CA FID UST:
 Facility ID: 19056227
 Regulated By: UTNKA
 Regulated ID: Not reported
 Cortese Code: Not reported
 SIC Code: Not reported
 Facility Phone: 2130000000
 Mail To: Not reported
 Mailing Address: 312 W 5TH ST
 Mailing Address 2: Not reported
 Mailing City, St, Zip: LOS ANGELES 900130000
 Contact: Not reported

Actual:
272 ft.

Map ID
Direction
Distance
Elevation

MAP FINDINGS

Site

Database(s)

EDR ID Number
EPA ID Number

US SPRINT COMM CO (Continued)

S101587995

Contact Phone: Not reported
DUNs Number: Not reported
NPDES Number: Not reported
EPA ID: Not reported
Comments: Not reported
Status: Active

SWEEPS UST:

Status: Not reported
Comp Number: 6434
Number: Not reported
Board Of Equalization: Not reported
Referral Date: Not reported
Action Date: Not reported
Created Date: Not reported
Owner Tank Id: Not reported
SWRCB Tank Id: Not reported
Tank Status: Not reported
Capacity: Not reported
Active Date: Not reported
Tank Use: Not reported
STG: Not reported
Content: Not reported
Number Of Tanks: 0

EMI:

Year: 1990
County Code: 19
Air Basin: SC
Facility ID: 72230
Air District Name: SC
SIC Code: 4813
Air District Name: SOUTH COAST AQMD
Community Health Air Pollution Info System: Not reported
Consolidated Emission Reporting Rule: Not reported
Total Organic Hydrocarbon Gases Tons/Yr: 3
Reactive Organic Gases Tons/Yr: 3
Carbon Monoxide Emissions Tons/Yr: 0
NOX - Oxides of Nitrogen Tons/Yr: 0
SOX - Oxides of Sulphur Tons/Yr: 0
Particulate Matter Tons/Yr: 0
Part. Matter 10 Micrometers & Smlr Tons/Yr: 0

Year: 1995
County Code: 19
Air Basin: SC
Facility ID: 72230
Air District Name: SC
SIC Code: 4813
Air District Name: SOUTH COAST AQMD
Community Health Air Pollution Info System: Not reported
Consolidated Emission Reporting Rule: Not reported
Total Organic Hydrocarbon Gases Tons/Yr: 0
Reactive Organic Gases Tons/Yr: 0
Carbon Monoxide Emissions Tons/Yr: 0
NOX - Oxides of Nitrogen Tons/Yr: 0

Map ID
Direction
Distance
Elevation

MAP FINDINGS

Site

Database(s)

EDR ID Number
EPA ID Number

US SPRINT COMM CO (Continued)

S101587995

SOX - Oxides of Sulphur Tons/Yr: 0
Particulate Matter Tons/Yr: 0
Part. Matter 10 Micrometers & Smllr Tons/Yr: 0

L53
SSW
1/8-1/4
0.130 mi.
685 ft.

LOS ANGELES T.O.C. "LAA"
312 W 5TH ST
LOS ANGELES, CA 94010
Site 5 of 8 in cluster L

HIST UST **U001593925**
N/A

Relative:
Lower

HIST UST:
Region: STATE
Facility ID: 00000067206
Facility Type: Other
Other Type: TELECOMMUNICATION
Total Tanks: 0001
Contact Name: GEORGE SAYEGH
Telephone: 2136129729
Owner Name: G T E SPRINT
Owner Address: 1 ADRIAN CT, P.O. BOX 974
Owner City,St,Zip: BURLINGAME, CA 94010

Actual:
272 ft.

Tank Num: 001
Container Num: ST-1
Year Installed: 1984
Tank Capacity: 00004000
Tank Used for: WASTE
Type of Fuel: 4
Tank Construction: /4 2 gauge
Leak Detection: Sensor Instrument

M54
SSE
1/8-1/4
0.131 mi.
694 ft.

ANTONIO URIBE MFG
453 S SPRING ST #421
LOS ANGELES, CA 90013
Site 1 of 2 in cluster M

RCRA-SQG **1000339139**
FINDS **CAD981674773**

Relative:
Lower

RCRA-SQG:
Date form received by agency: 09/01/1996
Facility name: ANTONIO URIBE MFG
Facility address: 453 S SPRING ST #421
LOS ANGELES, CA 90013
EPA ID: CAD981674773
Mailing address: S SPRING ST #421
LOS ANGELES, CA 90013

Actual:
270 ft.

Contact: Not reported
Contact address: Not reported
Contact telephone: Not reported
Contact country: Not reported
Contact email: Not reported
EPA Region: 09
Classification: Small Small Quantity Generator
Description: Handler: generates more than 100 and less than 1000 kg of hazardous waste during any calendar month and accumulates less than 6000 kg of hazardous waste at any time; or generates 100 kg or less of hazardous

Map ID
Direction
Distance
Elevation

MAP FINDINGS

Site

Database(s)

EDR ID Number
EPA ID Number

ANTONIO URIBE MFG (Continued)

1000339139

waste during any calendar month, and accumulates more than 1000 kg of hazardous waste at any time

Owner/Operator Summary:

Owner/operator name: ANTONIO URIBE
Owner/operator address: NOT REQUIRED
NOT REQUIRED, ME 99999
Owner/operator country: Not reported
Owner/operator telephone: (415) 555-1212
Legal status: Private
Owner/Operator Type: Owner
Owner/Op start date: Not reported
Owner/Op end date: Not reported

Owner/operator name: NOT REQUIRED
Owner/operator address: NOT REQUIRED
NOT REQUIRED, ME 99999
Owner/operator country: Not reported
Owner/operator telephone: (415) 555-1212
Legal status: Private
Owner/Operator Type: Operator
Owner/Op start date: Not reported
Owner/Op end date: Not reported

Handler Activities Summary:

U.S. importer of hazardous waste: No
Mixed waste (haz. and radioactive): No
Recycler of hazardous waste: No
Transporter of hazardous waste: No
Treater, storer or disposer of HW: No
Underground injection activity: No
On-site burner exemption: No
Furnace exemption: No
Used oil fuel burner: No
Used oil processor: No
Used oil refiner: No
Used oil fuel marketer to burner: No
Used oil Specification marketer: No
Used oil transfer facility: No
Used oil transporter: No

Violation Status: No violations found

FINDS:

Registry ID: 110002746440

Environmental Interest/Information System

RCRAInfo is a national information system that supports the Resource Conservation and Recovery Act (RCRA) program through the tracking of events and activities related to facilities that generate, transport, and treat, store, or dispose of hazardous waste. RCRAInfo allows RCRA program staff to track the notification, permit, compliance, and corrective action activities required under RCRA.

Map ID
Direction
Distance
Elevation

MAP FINDINGS

Site

Database(s)

EDR ID Number
EPA ID Number

M55
SSE
1/8-1/4
0.131 mi.
694 ft.

E. H. K. JEWELRY
453 S. SPRING STREET
LOS ANGELES, CA 90013

RCRA-SQG **1000238794**
FINDS **CAD981421613**

Site 2 of 2 in cluster M

Relative:
Lower

RCRA-SQG:

Actual:
270 ft.

Date form received by agency: 06/13/1986
Facility name: E. H. K. JEWELRY
Facility address: 453 S. SPRING STREET
LOS ANGELES, CA 90013
EPA ID: CAD981421613
Mailing address: S. SPRING STREET
LOS ANGELES, CA 90013
Contact: ENVIRONMENTAL MANAGER
Contact address: 453 S. SPRING STREET
LOS ANGELES, CA 90013
Contact country: US
Contact telephone: (213) 689-9267
Contact email: Not reported
EPA Region: 09
Classification: Small Small Quantity Generator
Description: Handler: generates more than 100 and less than 1000 kg of hazardous waste during any calendar month and accumulates less than 6000 kg of hazardous waste at any time; or generates 100 kg or less of hazardous waste during any calendar month, and accumulates more than 1000 kg of hazardous waste at any time

Owner/Operator Summary:

Owner/operator name: HARLENE OREN
Owner/operator address: NOT REQUIRED
NOT REQUIRED, ME 99999
Owner/operator country: Not reported
Owner/operator telephone: (415) 555-1212
Legal status: Private
Owner/Operator Type: Owner
Owner/Op start date: Not reported
Owner/Op end date: Not reported

Owner/operator name: NOT REQUIRED
Owner/operator address: NOT REQUIRED
NOT REQUIRED, ME 99999
Owner/operator country: Not reported
Owner/operator telephone: (415) 555-1212
Legal status: Private
Owner/Operator Type: Operator
Owner/Op start date: Not reported
Owner/Op end date: Not reported

Handler Activities Summary:

U.S. importer of hazardous waste: No
Mixed waste (haz. and radioactive): No
Recycler of hazardous waste: No
Transporter of hazardous waste: No
Treater, storer or disposer of HW: No
Underground injection activity: No
On-site burner exemption: No
Furnace exemption: No

Map ID
 Direction
 Distance
 Elevation

MAP FINDINGS

Site

Database(s)

EDR ID Number
 EPA ID Number

E. H. K. JEWELRY (Continued)

1000238794

Used oil fuel burner: No
 Used oil processor: No
 User oil refiner: No
 Used oil fuel marketer to burner: No
 Used oil Specification marketer: No
 Used oil transfer facility: No
 Used oil transporter: No

Violation Status: No violations found

FINDS:

Registry ID: 110002700293

Environmental Interest/Information System

RCRAInfo is a national information system that supports the Resource Conservation and Recovery Act (RCRA) program through the tracking of events and activities related to facilities that generate, transport, and treat, store, or dispose of hazardous waste. RCRAInfo allows RCRA program staff to track the notification, permit, compliance, and corrective action activities required under RCRA.

L56
SSW
1/8-1/4
0.131 mi.
694 ft.

RAINBOW ONE HOUR & STUDIO
304 W 5TH ST
LOS ANGELES, CA

RCRA-SQG 1000307945
FINDS CAD981629439

Site 6 of 8 in cluster L

Relative:
Lower

RCRA-SQG:

Date form received by agency: 09/01/1996
 Facility name: RAINBOW ONE HOUR & STUDIO
 Facility address: 304 W 5TH ST
 LOS ANGELES, CA 90013
 EPA ID: CAD981629439
 Contact: Not reported
 Contact address: Not reported
 Not reported
 Contact country: Not reported
 Contact telephone: Not reported
 Contact email: Not reported
 EPA Region: 09
 Classification: Small Small Quantity Generator
 Description: Handler: generates more than 100 and less than 1000 kg of hazardous waste during any calendar month and accumulates less than 6000 kg of hazardous waste at any time; or generates 100 kg or less of hazardous waste during any calendar month, and accumulates more than 1000 kg of hazardous waste at any time

Actual:
271 ft.

Owner/Operator Summary:

Owner/operator name: JACK ABAIAN & EILEEN
 Owner/operator address: NOT REQUIRED
 NOT REQUIRED, ME 99999
 Owner/operator country: Not reported
 Owner/operator telephone: (415) 555-1212
 Legal status: Private
 Owner/Operator Type: Owner
 Owner/Op start date: Not reported

Map ID
Direction
Distance
Elevation

MAP FINDINGS

Site

Database(s)

EDR ID Number
EPA ID Number

RAINBOW ONE HOUR & STUDIO (Continued)

1000307945

Owner/Op end date: Not reported

Owner/operator name: NOT REQUIRED
Owner/operator address: NOT REQUIRED
NOT REQUIRED, ME 99999

Owner/operator country: Not reported
Owner/operator telephone: (415) 555-1212
Legal status: Private
Owner/Operator Type: Operator
Owner/Op start date: Not reported
Owner/Op end date: Not reported

Handler Activities Summary:

U.S. importer of hazardous waste: No
Mixed waste (haz. and radioactive): No
Recycler of hazardous waste: No
Transporter of hazardous waste: No
Treater, storer or disposer of HW: No
Underground injection activity: No
On-site burner exemption: No
Furnace exemption: No
Used oil fuel burner: No
Used oil processor: No
User oil refiner: No
Used oil fuel marketer to burner: No
Used oil Specification marketer: No
Used oil transfer facility: No
Used oil transporter: No

Historical Generators:

Date form received by agency: 12/01/1986
Facility name: RAINBOW ONE HOUR & STUDIO
Classification: Large Quantity Generator

Violation Status: No violations found

FINDS:

Registry ID: 110002730288

Environmental Interest/Information System

RCRAInfo is a national information system that supports the Resource Conservation and Recovery Act (RCRA) program through the tracking of events and activities related to facilities that generate, transport, and treat, store, or dispose of hazardous waste. RCRAInfo allows RCRA program staff to track the notification, permit, compliance, and corrective action activities required under RCRA.

MAP FINDINGS

Map ID
Direction
Distance
Elevation

Site

Database(s)

EDR ID Number
EPA ID Number

N57
NNE
1/8-1/4
0.132 mi.
697 ft.

GROSS A M
256 S HILL ST
LOS ANGELES, CA

Site 1 of 7 in cluster N

EDR US Hist Cleaners

1009194152
N/A

Relative:
Higher

Actual:
309 ft.

EDR Historical Cleaners:
Name: GROSS A M
Year: 1937
Type: CLOTHES PRESSERS AND CLEANERS

N58
NNE
1/8-1/4
0.134 mi.
709 ft.

ANGELUS PLAZA
255 S HILL ST
LOS ANGELES, CA 90012

Site 2 of 7 in cluster N

CA FID UST
SWEEPS UST
EMI

S101588240
N/A

Relative:
Higher

Actual:
311 ft.

CA FID UST:
Facility ID: 19056481
Regulated By: UTNKA
Regulated ID: Not reported
Cortese Code: Not reported
SIC Code: Not reported
Facility Phone: 2130000000
Mail To: Not reported
Mailing Address: 255 S HILL ST
Mailing Address 2: Not reported
Mailing City,St,Zip: LOS ANGELES 900120000
Contact: Not reported
Contact Phone: Not reported
DUNs Number: Not reported
NPDES Number: Not reported
EPA ID: Not reported
Comments: Not reported
Status: Active

SWEEPS UST:
Status: Active
Comp Number: 7310
Number: 1
Board Of Equalization: Not reported
Referral Date: 03-10-93
Action Date: 03-10-93
Created Date: 02-29-88
Owner Tank Id: Not reported
SWRCB Tank Id: Not reported
Tank Status: Not reported
Capacity: Not reported
Active Date: Not reported
Tank Use: Not reported
STG: Not reported
Content: Not reported
Number Of Tanks: Not reported

EMI:
Year: 1990
County Code: 19
Air Basin: SC
Facility ID: 76527

Map ID
Direction
Distance
Elevation

MAP FINDINGS

Site

Database(s)

EDR ID Number
EPA ID Number

ANGELUS PLAZA (Continued)

S101588240

Air District Name: SC
SIC Code: 8742
Air District Name: SOUTH COAST AQMD
Community Health Air Pollution Info System: Not reported
Consolidated Emission Reporting Rule: Not reported
Total Organic Hydrocarbon Gases Tons/Yr: 0
Reactive Organic Gases Tons/Yr: 0
Carbon Monoxide Emissions Tons/Yr: 1
NOX - Oxides of Nitrogen Tons/Yr: 2
SOX - Oxides of Sulphur Tons/Yr: 0
Particulate Matter Tons/Yr: 0
Part. Matter 10 Micrometers & Smllr Tons/Yr: 0

L59
SW
1/8-1/4
0.135 mi.
713 ft.

METRO RAIL SCRTRD
411 W 5TH ST
LOS ANGELES, CA 90013

CA FID UST **S101583765**
SWEEPS UST **N/A**

Site 7 of 8 in cluster L

Relative:
Lower

CA FID UST:
Facility ID: 19006017
Regulated By: UTKNI
Regulated ID: Not reported
Cortese Code: Not reported
SIC Code: Not reported
Facility Phone: 2130000000
Mail To: Not reported
Mailing Address: 411 W 5TH ST
Mailing Address 2: Not reported
Mailing City,St,Zip: LOS ANGELES 900130000
Contact: Not reported
Contact Phone: Not reported
DUNs Number: Not reported
NPDES Number: Not reported
EPA ID: Not reported
Comments: Not reported
Status: Inactive

Actual:
274 ft.

SWEEPS UST:

Status: Not reported
Comp Number: 7148
Number: Not reported
Board Of Equalization: Not reported
Referral Date: Not reported
Action Date: Not reported
Created Date: Not reported
Owner Tank Id: Not reported
SWRCB Tank Id: Not reported
Tank Status: Not reported
Capacity: Not reported
Active Date: Not reported
Tank Use: Not reported
STG: Not reported
Content: Not reported
Number Of Tanks: 0

MAP FINDINGS

Map ID
 Direction
 Distance
 Elevation

Site

Database(s)

EDR ID Number
 EPA ID Number

H60
North
1/8-1/4
0.141 mi.
745 ft.

TROTTER W H
256 S OLIVE ST
LOS ANGELES, CA
Site 2 of 5 in cluster H

EDR US Hist Cleaners

1009192693
N/A

Relative:
Higher

EDR Historical Cleaners:
 Name: TROTTER W H
 Year: 1937
 Type: CLOTHES PRESSERS AND CLEANERS

Actual:
385 ft.

K61
East
1/8-1/4
0.144 mi.
760 ft.

RONALD REAGAN STATE OFFICE BLD
300 S SPRING ST
LOS ANGELES, CA 90013
Site 3 of 3 in cluster K

CA FID UST
SWEEPS UST

S101586776
N/A

Relative:
Lower

CA FID UST:
 Facility ID: 19054453
 Regulated By: UTNKI
 Regulated ID: Not reported
 Cortese Code: Not reported
 SIC Code: Not reported
 Facility Phone: 2136876565
 Mail To: Not reported
 Mailing Address: 311 S SPRING ST
 Mailing Address 2: Not reported
 Mailing City,St,Zip: LOS ANGELES 900130000
 Contact: Not reported
 Contact Phone: Not reported
 DUNs Number: Not reported
 NPDES Number: Not reported
 EPA ID: Not reported
 Comments: Not reported
 Status: Inactive

Actual:
281 ft.

SWEEPS UST:

Status: Not reported
 Comp Number: 5701
 Number: Not reported
 Board Of Equalization: Not reported
 Referral Date: Not reported
 Action Date: Not reported
 Created Date: Not reported
 Owner Tank Id: Not reported
 SWRCB Tank Id: Not reported
 Tank Status: Not reported
 Capacity: Not reported
 Active Date: Not reported
 Tank Use: Not reported
 STG: Not reported
 Content: Not reported
 Number Of Tanks: 0

MAP FINDINGS

Map ID			EDR ID Number
Direction			EPA ID Number
Distance			
Elevation	Site	Database(s)	

H62 North 1/8-1/4 0.145 mi. 763 ft.	YEE HENRY 259 S OLIVE ST LOS ANGELES, CA Site 3 of 5 in cluster H EDR Historical Cleaners: Name: YEE HENRY Year: 1942 Type: LAUNDRIES ORIENTAL	EDR US Hist Cleaners	1009191429 N/A
Relative: Higher Actual: 385 ft.			

O63 South 1/8-1/4 0.146 mi. 769 ft.	BRANCHES 228 W 5TH ST LOS ANGELES, CA Site 1 of 11 in cluster O EDR Historical Cleaners: Name: BRANCHES Year: 1929 Type: CLEANERS AND DYERS	EDR US Hist Cleaners	1009190315 N/A
Relative: Lower Actual: 268 ft.			

N64 NNE 1/8-1/4 0.146 mi. 772 ft.	THE ANGELUS PLAZA 245 S HILL ST LOS ANGELES, CA 90012 Site 3 of 7 in cluster N UST: Facility ID: 24341 Latitude: 34.05247 Longitude: -118.24837 Permitting Agency: LOS ANGELES, CITY OF	UST EMI	U003780785 N/A
Relative: Higher Actual: 316 ft.			

EMI:	
Year:	1990
County Code:	19
Air Basin:	SC
Facility ID:	64408
Air District Name:	SC
SIC Code:	6512
Air District Name:	SOUTH COAST AQMD
Community Health Air Pollution Info System:	Not reported
Consolidated Emission Reporting Rule:	Not reported
Total Organic Hydrocarbon Gases Tons/Yr:	0
Reactive Organic Gases Tons/Yr:	0
Carbon Monoxide Emissions Tons/Yr:	0
NOX - Oxides of Nitrogen Tons/Yr:	1
SOX - Oxides of Sulphur Tons/Yr:	0
Particulate Matter Tons/Yr:	0
Part. Matter 10 Micrometers & Smllr Tons/Yr:	0

Map ID
Direction
Distance
Elevation

MAP FINDINGS

Site

Database(s)

EDR ID Number
EPA ID Number

N65 THE ANGELUS PLAZA/RHF BUNKER HILL CORPORATION
NNE 245 S HILL ST
1/8-1/4 LOS ANGELES, CA 90012
0.146 mi.
772 ft. Site 4 of 7 in cluster N

CA FID UST S101584586
SWEEPS UST N/A

Relative:
Higher

CA FID UST:
Facility ID: 19013153
Regulated By: UTNKA
Regulated ID: Not reported
Cortese Code: Not reported
SIC Code: Not reported
Facility Phone: 2136234352
Mail To: Not reported
Mailing Address: 245 S HILL ST
Mailing Address 2: Not reported
Mailing City,St,Zip: LOS ANGELES 90012
Contact: Not reported
Contact Phone: Not reported
DUNS Number: Not reported
NPDES Number: Not reported
EPA ID: Not reported
Comments: Not reported
Status: Active

Actual:
316 ft.

SWEEPS UST:
Status: Active
Comp Number: 8128
Number: 1
Board Of Equalization: 44-034906
Referral Date: 09-22-93
Action Date: 03-18-94
Created Date: 01-14-93
Owner Tank Id: 8128
SWRCB Tank Id: 19-050-008128-000001
Tank Status: A
Capacity: 550
Active Date: 09-22-93
Tank Use: M.V. FUEL
STG: P
Content: DIESEL
Number Of Tanks: 1

P66 METROPOLITAN STRUCTURES WEST I
NW 350 S GRAND AV
1/8-1/4 LOS ANGELES, CA 90071
0.146 mi.
772 ft. Site 1 of 10 in cluster P

CA FID UST S101586344
SWEEPS UST N/A
EMI

Relative:
Higher

CA FID UST:
Facility ID: 19045547
Regulated By: UTNKA
Regulated ID: Not reported
Cortese Code: Not reported
SIC Code: Not reported
Facility Phone: 2136872160
Mail To: Not reported
Mailing Address: 300 S GRAND AVE
Mailing Address 2: Not reported

Actual:
385 ft.

Map ID
Direction
Distance
Elevation

MAP FINDINGS

Site

Database(s)

EDR ID Number
EPA ID Number

METROPOLITAN STRUCTURES WEST I (Continued)

S101586344

Mailing City,St,Zip: LOS ANGELES 900710000
Contact: Not reported
Contact Phone: Not reported
DUNs Number: Not reported
NPDES Number: Not reported
EPA ID: Not reported
Comments: Not reported
Status: Active

SWEEPS UST:

Status: Active
Comp Number: 7596
Number: 1
Board Of Equalization: Not reported
Referral Date: 03-09-93
Action Date: 04-25-94
Created Date: 02-29-88
Owner Tank Id: Not reported
SWRCB Tank Id: Not reported
Tank Status: Not reported
Capacity: Not reported
Active Date: Not reported
Tank Use: Not reported
STG: Not reported
Content: Not reported
Number Of Tanks: Not reported

EMI:

Year: 1995
County Code: 19
Air Basin: SC
Facility ID: 87213
Air District Name: SC
SIC Code: 6512
Air District Name: SOUTH COAST AQMD
Community Health Air Pollution Info System: Not reported
Consolidated Emission Reporting Rule: Not reported
Total Organic Hydrocarbon Gases Tons/Yr: 0
Reactive Organic Gases Tons/Yr: 0
Carbon Monoxide Emissions Tons/Yr: 0
NOX - Oxides of Nitrogen Tons/Yr: 1
SOX - Oxides of Sulphur Tons/Yr: 0
Particulate Matter Tons/Yr: 0
Part. Matter 10 Micrometers & Smllr Tons/Yr: 0

**P67
NW
1/8-1/4
0.146 mi.
772 ft.**

**METROPOLITAN STRUCTURES W.INC
350 S GRAND AVE
LOS ANGELES, CA 90071
Site 2 of 10 in cluster P**

**UST U003780813
N/A**

**Relative:
Higher**

**UST:
Facility ID: 24372
Latitude: 34.05298
Longitude: -118.25119
Permitting Agency: LOS ANGELES, CITY OF**

**Actual:
385 ft.**

MAP FINDINGS

Map ID
Direction
Distance
Elevation

Site

Database(s)

EDR ID Number
EPA ID Number

P68
NW
1/8-1/4
0.147 mi.
774 ft.

KENDALL DAVID
346 S GRAND AVE
LOS ANGELES, CA

Site 3 of 10 in cluster P

EDR US Hist Auto Stat **1009078218**
N/A

Relative:
Higher

Actual:
387 ft.

EDR Historical Auto Stations:
Name: KENDALL DAVID
Year: 1929
Type: AUTOMOBILE REPAIRING AND SERVICE STATIONS

O69
South
1/8-1/4
0.147 mi.
777 ft.

DAN'S JEWELERS
220 W 5TH ST #608
LOS ANGELES, CA 90013

Site 2 of 11 in cluster O

RCRA-SQG **1000137946**
FINDS **CAD981394430**

Relative:
Lower

Actual:
268 ft.

RCRA-SQG:
Date form received by agency: 02/25/1986
Facility name: DAN'S JEWELERS
Facility address: 220 W 5TH ST #608
 LOS ANGELES, CA 90013
EPA ID: CAD981394430
Mailing address: W 5TH ST #608
 LOS ANGELES, CA 90013
Contact: ENVIRONMENTAL MANAGER
Contact address: 220 W 5TH ST #608
 LOS ANGELES, CA 90013
Contact country: US
Contact telephone: (213) 680-0642
Contact email: Not reported
EPA Region: 09
Classification: Small Small Quantity Generator
Description: Handler: generates more than 100 and less than 1000 kg of hazardous waste during any calendar month and accumulates less than 6000 kg of hazardous waste at any time; or generates 100 kg or less of hazardous waste during any calendar month, and accumulates more than 1000 kg of hazardous waste at any time

Owner/Operator Summary:
Owner/operator name: DANIEL VARGAS
Owner/operator address: NOT REQUIRED
 NOT REQUIRED, ME 99999
Owner/operator country: Not reported
Owner/operator telephone: (415) 555-1212
Legal status: Private
Owner/Operator Type: Owner
Owner/Op start date: Not reported
Owner/Op end date: Not reported

Owner/operator name: NOT REQUIRED
Owner/operator address: NOT REQUIRED
 NOT REQUIRED, ME 99999
Owner/operator country: Not reported
Owner/operator telephone: (415) 555-1212
Legal status: Private
Owner/Operator Type: Operator
Owner/Op start date: Not reported
Owner/Op end date: Not reported

Map ID
 Direction
 Distance
 Elevation

MAP FINDINGS

Site

Database(s)

EDR ID Number
 EPA ID Number

DAN'S JEWELERS (Continued)

1000137946

Handler Activities Summary:

U.S. importer of hazardous waste: No
 Mixed waste (haz. and radioactive): No
 Recycler of hazardous waste: No
 Transporter of hazardous waste: No
 Treater, storer or disposer of HW: No
 Underground injection activity: No
 On-site burner exemption: No
 Furnace exemption: No
 Used oil fuel burner: No
 Used oil processor: No
 User oil refiner: No
 Used oil fuel marketer to burner: No
 Used oil Specification marketer: No
 Used oil transfer facility: No
 Used oil transporter: No

Violation Status: No violations found

FINDS:

Registry ID: 110002692453

Environmental Interest/Information System

RCRAInfo is a national information system that supports the Resource Conservation and Recovery Act (RCRA) program through the tracking of events and activities related to facilities that generate, transport, and treat, store, or dispose of hazardous waste. RCRAInfo allows RCRA program staff to track the notification, permit, compliance, and corrective action activities required under RCRA.

O70
South
1/8-1/4
0.147 mi.
777 ft.

WALTER ZIMMER CO
220 W FIFTH ST
LOS ANGELES, CA 90013

RCRA-SQG 1000401467
FINDS CAD981373038

Site 3 of 11 in cluster O

Relative:
Lower

RCRA-SQG:

Date form received by agency: 01/28/1986
 Facility name: WALTER ZIMMER CO
 Facility address: 220 W FIFTH ST
 LOS ANGELES, CA 90013
 EPA ID: CAD981373038
 Mailing address: W FIFTH ST
 LOS ANGELES, CA 90013
 Contact: ENVIRONMENTAL MANAGER
 Contact address: 220 W FIFTH ST
 LOS ANGELES, CA 90013
 Contact country: US
 Contact telephone: (213) 628-8961
 Contact email: Not reported
 EPA Region: 09
 Classification: Small Small Quantity Generator
 Description: Handler: generates more than 100 and less than 1000 kg of hazardous waste during any calendar month and accumulates less than 6000 kg of hazardous waste at any time; or generates 100 kg or less of hazardous waste during any calendar month, and accumulates more than 1000 kg of

Actual:
268 ft.

Map ID
Direction
Distance
Elevation

MAP FINDINGS

Site

Database(s)

EDR ID Number
EPA ID Number

WALTER ZIMMER CO (Continued)

1000401467

hazardous waste at any time

Owner/Operator Summary:

Owner/operator name: RAM PROPERTY MGMT
Owner/operator address: NOT REQUIRED
NOT REQUIRED, ME 99999
Owner/operator country: Not reported
Owner/operator telephone: (415) 555-1212
Legal status: Private
Owner/Operator Type: Owner
Owner/Op start date: Not reported
Owner/Op end date: Not reported

Owner/operator name: NOT REQUIRED
Owner/operator address: NOT REQUIRED
NOT REQUIRED, ME 99999
Owner/operator country: Not reported
Owner/operator telephone: (415) 555-1212
Legal status: Private
Owner/Operator Type: Operator
Owner/Op start date: Not reported
Owner/Op end date: Not reported

Handler Activities Summary:

U.S. importer of hazardous waste: No
Mixed waste (haz. and radioactive): No
Recycler of hazardous waste: No
Transporter of hazardous waste: No
Treater, storer or disposer of HW: No
Underground injection activity: No
On-site burner exemption: No
Furnace exemption: No
Used oil fuel burner: No
Used oil processor: No
User oil refiner: No
Used oil fuel marketer to burner: No
Used oil Specification marketer: No
Used oil transfer facility: No
Used oil transporter: No

Violation Status: No violations found

FINDS:

Registry ID: 110002684792

Environmental Interest/Information System

RCRAInfo is a national information system that supports the Resource Conservation and Recovery Act (RCRA) program through the tracking of events and activities related to facilities that generate, transport, and treat, store, or dispose of hazardous waste. RCRAInfo allows RCRA program staff to track the notification, permit, compliance, and corrective action activities required under RCRA.

Map ID
Direction
Distance
Elevation

MAP FINDINGS

Site

Database(s)

EDR ID Number
EPA ID Number

O71
South
1/8-1/4
0.147 mi.
777 ft.

HERRERAS JEWELRY
220 W 5TH 713
LOS ANGELES, CA 90013

RCRA-SQG **1000356364**
FINDS **CAD981691330**

Site 4 of 11 in cluster O

Relative:
Lower

RCRA-SQG:

Date form received by agency: 12/10/1986
Facility name: HERRERAS JEWELRY
Facility address: 220 W 5TH 713
LOS ANGELES, CA 90013
EPA ID: CAD981691330
Contact: ENVIRONMENTAL MANAGER
Contact address: 220 W 5TH 713
LOS ANGELES, CA 90013
Contact country: US
Contact telephone: (213) 627-1499
Contact email: Not reported
EPA Region: 09
Classification: Small Small Quantity Generator
Description: Handler: generates more than 100 and less than 1000 kg of hazardous waste during any calendar month and accumulates less than 6000 kg of hazardous waste at any time; or generates 100 kg or less of hazardous waste during any calendar month, and accumulates more than 1000 kg of hazardous waste at any time

Actual:
268 ft.

Owner/Operator Summary:

Owner/operator name: URIEL HERRERA
Owner/operator address: NOT REQUIRED
NOT REQUIRED, ME 99999
Owner/operator country: Not reported
Owner/operator telephone: (415) 555-1212
Legal status: Private
Owner/Operator Type: Owner
Owner/Op start date: Not reported
Owner/Op end date: Not reported

Owner/operator name: NOT REQUIRED
Owner/operator address: NOT REQUIRED
NOT REQUIRED, ME 99999
Owner/operator country: Not reported
Owner/operator telephone: (415) 555-1212
Legal status: Private
Owner/Operator Type: Operator
Owner/Op start date: Not reported
Owner/Op end date: Not reported

Handler Activities Summary:

U.S. importer of hazardous waste: No
Mixed waste (haz. and radioactive): No
Recycler of hazardous waste: No
Transporter of hazardous waste: No
Treater, storer or disposer of HW: No
Underground injection activity: No
On-site burner exemption: No
Furnace exemption: No
Used oil fuel burner: No
Used oil processor: No

Map ID
 Direction
 Distance
 Elevation

MAP FINDINGS

Site

Database(s)

EDR ID Number
 EPA ID Number

HERRERAS JEWELRY (Continued)

1000356364

User oil refiner: No
 Used oil fuel marketer to burner: No
 Used oil Specification marketer: No
 Used oil transfer facility: No
 Used oil transporter: No

Violation Status: No violations found

FINDS:

Registry ID: 110002754582

Environmental Interest/Information System

California Hazardous Waste Tracking System - Datamart (HWTS-DATAMART) provides California with information on hazardous waste shipments for generators, transporters, and treatment, storage, and disposal facilities.

RCRAInfo is a national information system that supports the Resource Conservation and Recovery Act (RCRA) program through the tracking of events and activities related to facilities that generate, transport, and treat, store, or dispose of hazardous waste. RCRAInfo allows RCRA program staff to track the notification, permit, compliance, and corrective action activities required under RCRA.

O72
South
1/8-1/4
0.147 mi.
777 ft.

MYRNA'S JEWELRY
220 W 5TH STREET - R-201
LOS ANGELES, CA 90013

RCRA-SQG **1000306928**
FINDS **CAD981414139**

Site 5 of 11 in cluster O

Relative:
Lower

RCRA-SQG:

Date form received by agency: 05/22/1986

Facility name: MYRNA'S JEWELRY
 Facility address: 220 W 5TH STREET - R-201
 LOS ANGELES, CA 90013

EPA ID: CAD981414139
 Mailing address: 220 W FIFTH STREET R-201
 LOS ANGELES, CA 90013

Contact: ENVIRONMENTAL MANAGER
 Contact address: 220 W 5TH STREET - R-201
 LOS ANGELES, CA 90013

Contact country: US
 Contact telephone: (213) 623-2935
 Contact email: Not reported

EPA Region: 09
 Classification: Small Small Quantity Generator

Description: Handler: generates more than 100 and less than 1000 kg of hazardous waste during any calendar month and accumulates less than 6000 kg of hazardous waste at any time; or generates 100 kg or less of hazardous waste during any calendar month, and accumulates more than 1000 kg of hazardous waste at any time

Owner/Operator Summary:

Owner/operator name: MYRNA VALLEJOS
 Owner/operator address: NOT REQUIRED
 NOT REQUIRED, ME 99999

Map ID
Direction
Distance
Elevation

MAP FINDINGS

Site

Database(s)

EDR ID Number
EPA ID Number

MYRNA'S JEWELRY (Continued)

1000306928

Owner/operator country: Not reported
Owner/operator telephone: (415) 555-1212
Legal status: Private
Owner/Operator Type: Owner
Owner/Op start date: Not reported
Owner/Op end date: Not reported

Owner/operator name: NOT REQUIRED
Owner/operator address: NOT REQUIRED
NOT REQUIRED, ME 99999

Owner/operator country: Not reported
Owner/operator telephone: (415) 555-1212
Legal status: Private
Owner/Operator Type: Operator
Owner/Op start date: Not reported
Owner/Op end date: Not reported

Handler Activities Summary:

U.S. importer of hazardous waste: No
Mixed waste (haz. and radioactive): No
Recycler of hazardous waste: No
Transporter of hazardous waste: No
Treater, storer or disposer of HW: No
Underground injection activity: No
On-site burner exemption: No
Furnace exemption: No
Used oil fuel burner: No
Used oil processor: No
User oil refiner: No
Used oil fuel marketer to burner: No
Used oil Specification marketer: No
Used oil transfer facility: No
Used oil transporter: No

Violation Status: No violations found

FINDS:

Registry ID: 110009535869

Environmental Interest/Information System

RCRAInfo is a national information system that supports the Resource Conservation and Recovery Act (RCRA) program through the tracking of events and activities related to facilities that generate, transport, and treat, store, or dispose of hazardous waste. RCRAInfo allows RCRA program staff to track the notification, permit, compliance, and corrective action activities required under RCRA.

Map ID
Direction
Distance
Elevation

MAP FINDINGS

Site

Database(s)

EDR ID Number
EPA ID Number

O73
South
1/8-1/4
0.147 mi.
777 ft.

SIERRA INTL INVESTMENT PROPERTIES
220 W 5TH ST STE 407
LOS ANGELES, CA 90013

RCRA NonGen / NLR **1000455463**
FINDS **CAD982494437**

Site 6 of 11 in cluster O

Relative:
Lower

RCRA NonGen / NLR:

Date form received by agency: 08/12/1993

Facility name: SIERRA INTL INVESTMENT PROPERTIES

Facility address: 220 W 5TH ST STE 407
LOS ANGELES, CA 90013

EPA ID: CAD982494437

Mailing address: 215 W FIFTH ST
LOS ANGELES, CA 90013

Contact: RICHARD MANNO

Contact address: 220 W 5TH ST STE 407
LOS ANGELES, CA 90013

Contact country: US

Contact telephone: (213) 688-0140

Contact email: Not reported

EPA Region: 09

Classification: Non-Generator

Description: Handler: Non-Generators do not presently generate hazardous waste

Owner/Operator Summary:

Owner/operator name: RICHARD MANNO
Owner/operator address: 215 W 5TH ST
LOS ANGELES, CA 90013

Owner/operator country: Not reported
Owner/operator telephone: (213) 688-0140

Legal status: Private

Owner/Operator Type: Owner

Owner/Op start date: Not reported

Owner/Op end date: Not reported

Owner/operator name: NOT REQUIRED
Owner/operator address: NOT REQUIRED
NOT REQUIRED, ME 99999

Owner/operator country: Not reported
Owner/operator telephone: (415) 555-1212

Legal status: Private

Owner/Operator Type: Operator

Owner/Op start date: Not reported

Owner/Op end date: Not reported

Handler Activities Summary:

U.S. importer of hazardous waste: No

Mixed waste (haz. and radioactive): No

Recycler of hazardous waste: No

Transporter of hazardous waste: No

Treater, storer or disposer of HW: No

Underground injection activity: No

On-site burner exemption: No

Furnace exemption: No

Used oil fuel burner: No

Used oil processor: No

User oil refiner: No

Used oil fuel marketer to burner: No

Map ID
Direction
Distance
Elevation

MAP FINDINGS

Site

Database(s)

EDR ID Number
EPA ID Number

SIERRA INTL INVESTMENT PROPERTIES (Continued)

1000455463

Used oil Specification marketer: No
Used oil transfer facility: No
Used oil transporter: No

Violation Status: No violations found

FINDS:

Registry ID: 110009546722

Environmental Interest/Information System

RCRAInfo is a national information system that supports the Resource Conservation and Recovery Act (RCRA) program through the tracking of events and activities related to facilities that generate, transport, and treat, store, or dispose of hazardous waste. RCRAInfo allows RCRA program staff to track the notification, permit, compliance, and corrective action activities required under RCRA.

O74
South
1/8-1/4
0.147 mi.
777 ft.

VERSAILLES JEWELRY
220 W 5TH ST #505
LOS ANGELES, CA 90013
Site 7 of 11 in cluster O

RCRA-SQG 1000376657
FINDS CAD981694896

Relative:
Lower

RCRA-SQG:

Actual:
268 ft.

Date form received by agency: 12/29/1986
Facility name: VERSAILLES JEWELRY
Facility address: 220 W 5TH ST #505
LOS ANGELES, CA 90013
EPA ID: CAD981694896
Mailing address: W 5TH ST #505
LOS ANGELES, CA 90013
Contact: ENVIRONMENTAL MANAGER
Contact address: 220 W 5TH ST #505
LOS ANGELES, CA 90013
Contact country: US
Contact telephone: (213) 622-5175
Contact email: Not reported
EPA Region: 09
Classification: Small Small Quantity Generator
Description: Handler: generates more than 100 and less than 1000 kg of hazardous waste during any calendar month and accumulates less than 6000 kg of hazardous waste at any time; or generates 100 kg or less of hazardous waste during any calendar month, and accumulates more than 1000 kg of hazardous waste at any time

Owner/Operator Summary:

Owner/operator name: LEVON ATMAJIAN
Owner/operator address: NOT REQUIRED
NOT REQUIRED, ME 99999
Owner/operator country: Not reported
Owner/operator telephone: (415) 555-1212
Legal status: Private
Owner/Operator Type: Owner
Owner/Op start date: Not reported
Owner/Op end date: Not reported

Map ID
Direction
Distance
Elevation

MAP FINDINGS

Site

Database(s)

EDR ID Number
EPA ID Number

VERSAILLES JEWELRY (Continued)

1000376657

Owner/operator name: NOT REQUIRED
Owner/operator address: NOT REQUIRED
NOT REQUIRED, ME 99999
Owner/operator country: Not reported
Owner/operator telephone: (415) 555-1212
Legal status: Private
Owner/Operator Type: Operator
Owner/Op start date: Not reported
Owner/Op end date: Not reported

Handler Activities Summary:

U.S. importer of hazardous waste: No
Mixed waste (haz. and radioactive): No
Recycler of hazardous waste: No
Transporter of hazardous waste: No
Treater, storer or disposer of HW: No
Underground injection activity: No
On-site burner exemption: No
Furnace exemption: No
Used oil fuel burner: No
Used oil processor: No
User oil refiner: No
Used oil fuel marketer to burner: No
Used oil Specification marketer: No
Used oil transfer facility: No
Used oil transporter: No

Violation Status: No violations found

FINDS:

Registry ID: 110002755607

Environmental Interest/Information System

RCRAInfo is a national information system that supports the Resource Conservation and Recovery Act (RCRA) program through the tracking of events and activities related to facilities that generate, transport, and treat, store, or dispose of hazardous waste. RCRAInfo allows RCRA program staff to track the notification, permit, compliance, and corrective action activities required under RCRA.

O75
South
1/8-1/4
0.147 mi.
777 ft.

IDEAL JEWELRY
220 W 5TH ST
LOS ANGELES, CA 90014

RCRA-SQG 1000147917
FINDS CAD982355505

Site 8 of 11 in cluster O

Relative:
Lower

RCRA-SQG:

Date form received by agency: 10/27/1987
Facility name: IDEAL JEWELRY
Facility address: 220 W 5TH ST
LOS ANGELES, CA 90014
EPA ID: CAD982355505
Mailing address: W FIFTH ST
LOS ANGELES, CA 90014
Contact: ENVIRONMENTAL MANAGER
Contact address: 220 W FIFTH ST

Actual:
268 ft.

Map ID
Direction
Distance
Elevation

MAP FINDINGS

Site

Database(s)

EDR ID Number
EPA ID Number

IDEAL JEWELRY (Continued)

1000147917

LOS ANGELES, CA 90014
Contact country: US
Contact telephone: (213) 622-4421
Contact email: Not reported
EPA Region: 09
Classification: Small Small Quantity Generator
Description: Handler: generates more than 100 and less than 1000 kg of hazardous waste during any calendar month and accumulates less than 6000 kg of hazardous waste at any time; or generates 100 kg or less of hazardous waste during any calendar month, and accumulates more than 1000 kg of hazardous waste at any time

Owner/Operator Summary:

Owner/operator name: DIKRAN MINASSIAN
Owner/operator address: NOT REQUIRED
NOT REQUIRED, ME 99999
Owner/operator country: Not reported
Owner/operator telephone: (415) 555-1212
Legal status: Private
Owner/Operator Type: Owner
Owner/Op start date: Not reported
Owner/Op end date: Not reported

Owner/operator name: NOT REQUIRED
Owner/operator address: NOT REQUIRED
NOT REQUIRED, ME 99999
Owner/operator country: Not reported
Owner/operator telephone: (415) 555-1212
Legal status: Private
Owner/Operator Type: Operator
Owner/Op start date: Not reported
Owner/Op end date: Not reported

Handler Activities Summary:

U.S. importer of hazardous waste: No
Mixed waste (haz. and radioactive): No
Recycler of hazardous waste: No
Transporter of hazardous waste: No
Treater, storer or disposer of HW: No
Underground injection activity: No
On-site burner exemption: No
Furnace exemption: No
Used oil fuel burner: No
Used oil processor: No
User oil refiner: No
Used oil fuel marketer to burner: No
Used oil Specification marketer: No
Used oil transfer facility: No
Used oil transporter: No

Violation Status: No violations found

FINDS:

Registry ID: 110009544118

Environmental Interest/Information System

Map ID
 Direction
 Distance
 Elevation

MAP FINDINGS

Site

Database(s)

EDR ID Number
 EPA ID Number

IDEAL JEWELRY (Continued)

1000147917

RCRAInfo is a national information system that supports the Resource Conservation and Recovery Act (RCRA) program through the tracking of events and activities related to facilities that generate, transport, and treat, store, or dispose of hazardous waste. RCRAInfo allows RCRA program staff to track the notification, permit, compliance, and corrective action activities required under RCRA.

O76
South
1/8-1/4
0.147 mi.
777 ft.

GEUVJEHIZIAN GARABED JEWELRY
220 W 5TH ST #510
LOS ANGELES, CA

RCRA-SQG 1000433393
FINDS CAD981379472

Site 9 of 11 in cluster O

Relative:
Lower

RCRA-SQG:

Date form received by agency: 02/04/1986

Facility name: GEUVJEHIZIAN GARABED JEWELRY

Actual:
268 ft.

Facility address: 220 W 5TH ST #510
 LOS ANGELES, CA 90013

EPA ID: CAD981379472

Mailing address: W 5TH ST #510
 LOS ANGELES, CA 90013

Contact: ENVIRONMENTAL MANAGER

Contact address: 220 W 5TH ST #510
 LOS ANGELES, CA 90013

Contact country: US

Contact telephone: (213) 622-7767

Contact email: Not reported

EPA Region: 09

Classification: Small Small Quantity Generator

Description: Handler: generates more than 100 and less than 1000 kg of hazardous waste during any calendar month and accumulates less than 6000 kg of hazardous waste at any time; or generates 100 kg or less of hazardous waste during any calendar month, and accumulates more than 1000 kg of hazardous waste at any time

Owner/Operator Summary:

Owner/operator name: RAM PROP MGMT
 Owner/operator address: NOT REQUIRED
 NOT REQUIRED, ME 99999

Owner/operator country: Not reported

Owner/operator telephone: (415) 555-1212

Legal status: Private

Owner/Operator Type: Owner

Owner/Op start date: Not reported

Owner/Op end date: Not reported

Owner/operator name: NOT REQUIRED
 Owner/operator address: NOT REQUIRED
 NOT REQUIRED, ME 99999

Owner/operator country: Not reported

Owner/operator telephone: (415) 555-1212

Legal status: Private

Owner/Operator Type: Operator

Owner/Op start date: Not reported

Owner/Op end date: Not reported

Map ID
 Direction
 Distance
 Elevation

MAP FINDINGS

Site

Database(s)

EDR ID Number
 EPA ID Number

GEUVJEHIZIAN GARABED JEWELRY (Continued)

1000433393

Handler Activities Summary:

U.S. importer of hazardous waste: No
 Mixed waste (haz. and radioactive): No
 Recycler of hazardous waste: No
 Transporter of hazardous waste: No
 Treater, storer or disposer of HW: No
 Underground injection activity: No
 On-site burner exemption: No
 Furnace exemption: No
 Used oil fuel burner: No
 Used oil processor: No
 User oil refiner: No
 Used oil fuel marketer to burner: No
 Used oil Specification marketer: No
 Used oil transfer facility: No
 Used oil transporter: No

Violation Status: No violations found

FINDS:

Registry ID: 110002687076

Environmental Interest/Information System

RCRAInfo is a national information system that supports the Resource Conservation and Recovery Act (RCRA) program through the tracking of events and activities related to facilities that generate, transport, and treat, store, or dispose of hazardous waste. RCRAInfo allows RCRA program staff to track the notification, permit, compliance, and corrective action activities required under RCRA.

P77
NW
1/8-1/4
0.149 mi.
788 ft.

DUMBLETON CAMILLE MRS
336 S GRAND AVE
LOS ANGELES, CA

EDR US Hist Cleaners 1009187735
N/A

Site 4 of 10 in cluster P

Relative:
Higher

EDR Historical Cleaners:
 Name: DUMBLETON CAMILLE MRS
 Year: 1924

Actual:
393 ft.

Type: CLOTHES CLEANERS PRESSERS AND DYERS

H78
North
1/8-1/4
0.151 mi.
796 ft.

HOTEL INTER CONTINENTAL
251 S OLIVE
LOS ANGELES, CA

RCRA-SQG 1000819810
FINDS CAD983658113

Site 4 of 5 in cluster H

Relative:
Higher

RCRA-SQG:
 Date form received by agency: 01/22/1993
 Facility name: HOTEL INTER CONTINENTAL

Actual:
384 ft.

Facility address: 251 S OLIVE
 LOS ANGELES, CA 90012
 EPA ID: CAD983658113
 Mailing address: S OLIVE

Map ID
Direction
Distance
Elevation

MAP FINDINGS

Site

Database(s)

EDR ID Number
EPA ID Number

HOTEL INTER CONTINENTAL (Continued)

1000819810

Contact: LOS ANGELES, CA 90012
Contact address: SELWYN MENDRIES
251 S OLIVE
LOS ANGELES, CA 90012
Contact country: US
Contact telephone: (213) 356-4064
Contact email: Not reported
EPA Region: 09
Classification: Small Small Quantity Generator
Description: Handler: generates more than 100 and less than 1000 kg of hazardous waste during any calendar month and accumulates less than 6000 kg of hazardous waste at any time; or generates 100 kg or less of hazardous waste during any calendar month, and accumulates more than 1000 kg of hazardous waste at any time

Owner/Operator Summary:

Owner/operator name: CAL PLAZA HOTEL LP CARE OF DANIEL MONET
Owner/operator address: 251 S OLIVE ST
LOS ANGELES, CA 90012
Owner/operator country: Not reported
Owner/operator telephone: (213) 617-3300
Legal status: Private
Owner/Operator Type: Owner
Owner/Op start date: Not reported
Owner/Op end date: Not reported

Handler Activities Summary:

U.S. importer of hazardous waste: No
Mixed waste (haz. and radioactive): No
Recycler of hazardous waste: No
Transporter of hazardous waste: No
Treater, storer or disposer of HW: No
Underground injection activity: No
On-site burner exemption: No
Furnace exemption: No
Used oil fuel burner: No
Used oil processor: No
User oil refiner: No
Used oil fuel marketer to burner: No
Used oil Specification marketer: No
Used oil transfer facility: No
Used oil transporter: No

Violation Status: No violations found

FINDS:

Registry ID: 110002891737

Environmental Interest/Information System

RCRAInfo is a national information system that supports the Resource Conservation and Recovery Act (RCRA) program through the tracking of events and activities related to facilities that generate, transport, and treat, store, or dispose of hazardous waste. RCRAInfo allows RCRA program staff to track the notification, permit, compliance, and corrective action activities required under RCRA.

Map ID
Direction
Distance
Elevation

MAP FINDINGS

Site

Database(s)

EDR ID Number
EPA ID Number

H79
North
1/8-1/4
0.151 mi.
796 ft.

CALIFORNIA PLAZA HOTEL, L P
251 S OLIVE ST
LOS ANGELES, CA 90017

CA FID UST
SWEEPS UST
EMI

S101584629
N/A

Site 5 of 5 in cluster H

Relative:
Higher

CA FID UST:

Facility ID: 19013634
Regulated By: UTNKA
Regulated ID: Not reported
Cortese Code: Not reported
SIC Code: Not reported
Facility Phone: 2130000000
Mail To: Not reported
Mailing Address: UNK
Mailing Address 2: Not reported
Mailing City,St,Zip: LOS ANGELES 900170000
Contact: Not reported
Contact Phone: Not reported
DUNS Number: Not reported
NPDES Number: Not reported
EPA ID: Not reported
Comments: Not reported
Status: Active

Actual:
384 ft.

SWEEPS UST:

Status: Active
Comp Number: 7924
Number: 1
Board Of Equalization: Not reported
Referral Date: 03-05-93
Action Date: 03-03-94
Created Date: 02-29-88
Owner Tank Id: Not reported
SWRCB Tank Id: Not reported
Tank Status: Not reported
Capacity: Not reported
Active Date: Not reported
Tank Use: Not reported
STG: Not reported
Content: Not reported
Number Of Tanks: Not reported

EMI:

Year: 1993
County Code: 19
Air Basin: SC
Facility ID: 91212
Air District Name: SC
SIC Code: 7011
Air District Name: SOUTH COAST AQMD
Community Health Air Pollution Info System: Not reported
Consolidated Emission Reporting Rule: Not reported
Total Organic Hydrocarbon Gases Tons/Yr: 1
Reactive Organic Gases Tons/Yr: 0
Carbon Monoxide Emissions Tons/Yr: 0
NOX - Oxides of Nitrogen Tons/Yr: 0
SOX - Oxides of Sulphur Tons/Yr: 0

Map ID
Direction
Distance
Elevation

MAP FINDINGS

Site

Database(s)

EDR ID Number
EPA ID Number

CALIFORNIA PLAZA HOTEL, L P (Continued)

S101584629

Particulate Matter Tons/Yr: 0
Part. Matter 10 Micrometers & Smlr Tons/Yr: 0

Year: 1995
County Code: 19
Air Basin: SC
Facility ID: 91212
Air District Name: SC
SIC Code: 7011
Air District Name: SOUTH COAST AQMD
Community Health Air Pollution Info System: Not reported
Consolidated Emission Reporting Rule: Not reported
Total Organic Hydrocarbon Gases Tons/Yr: 1
Reactive Organic Gases Tons/Yr: 0
Carbon Monoxide Emissions Tons/Yr: 0
NOX - Oxides of Nitrogen Tons/Yr: 0
SOX - Oxides of Sulphur Tons/Yr: 0
Particulate Matter Tons/Yr: 0
Part. Matter 10 Micrometers & Smlr Tons/Yr: 0

Year: 1996
County Code: 19
Air Basin: SC
Facility ID: 91212
Air District Name: SC
SIC Code: 7011
Air District Name: SOUTH COAST AQMD
Community Health Air Pollution Info System: Not reported
Consolidated Emission Reporting Rule: Not reported
Total Organic Hydrocarbon Gases Tons/Yr: 1
Reactive Organic Gases Tons/Yr: 0
Carbon Monoxide Emissions Tons/Yr: 1
NOX - Oxides of Nitrogen Tons/Yr: 2
SOX - Oxides of Sulphur Tons/Yr: 0
Particulate Matter Tons/Yr: 0
Part. Matter 10 Micrometers & Smlr Tons/Yr: 0

N80 **CURRENT OCCUPANT**
NNE **240 S HILL ST**
1/8-1/4 **LOS ANGELES, CA 90012**
0.151 mi.
797 ft. **Site 5 of 7 in cluster N**

CA FID UST **S101583289**
SWEEPS UST **N/A**

Relative: CA FID UST:
Higher Facility ID: 19003277
 Regulated By: UTKNI
Actual: Regulated ID: Not reported
316 ft. Cortese Code: Not reported
 SIC Code: Not reported
 Facility Phone: 2130000000
 Mail To: Not reported
 Mailing Address: 240 S HILL ST
 Mailing Address 2: Not reported
 Mailing City,St,Zip: LOS ANGELES 900120000
 Contact: Not reported
 Contact Phone: Not reported
 DUNs Number: Not reported
 NPDES Number: Not reported

Map ID
Direction
Distance
Elevation

MAP FINDINGS

Site

Database(s)

EDR ID Number
EPA ID Number

CURRENT OCCUPANT (Continued)

S101583289

EPA ID: Not reported
Comments: Not reported
Status: Inactive

SWEEPS UST:

Status: Not reported
Comp Number: 5505
Number: Not reported
Board Of Equalization: Not reported
Referral Date: Not reported
Action Date: Not reported
Created Date: Not reported
Owner Tank Id: Not reported
SWRCB Tank Id: Not reported
Tank Status: Not reported
Capacity: Not reported
Active Date: Not reported
Tank Use: Not reported
STG: Not reported
Content: Not reported
Number Of Tanks: Not reported

N81 **TIMES MIRROR**
NNE **240 HILL ST S**
1/8-1/4 **LOS ANGELES, CA 90012**
0.152 mi.
803 ft. **Site 6 of 7 in cluster N**

HIST CORTESE **S101297033**
LUST **N/A**

Relative: HIST CORTESE:
Higher Region: CORTESE
Facility County Code: 19
Actual: Reg By: LTNKA
318 ft. Reg Id: 900120107

LUST:

Region: STATE
Global Id: T0603700509
Latitude: 34.051813
Longitude: -118.248431
Case Type: LUST Cleanup Site
Status: Completed - Case Closed
Status Date: 08/19/1997
Lead Agency: LOS ANGELES RWQCB (REGION 4)
Case Worker: AS
Local Agency: LOS ANGELES, CITY OF
RB Case Number: 900120107
LOC Case Number: Not reported
File Location: Not reported
Potential Media Affect: Aquifer used for drinking water supply
Potential Contaminants of Concern: Other Solvent or Non-Petroleum Hydrocarbon
Site History: Not reported

Click here to access the California GeoTracker records for this facility:

Contact:
Global Id: T0603700509
Contact Type: Regional Board Caseworker

Map ID
Direction
Distance
Elevation

MAP FINDINGS

Site

Database(s)

EDR ID Number
EPA ID Number

TIMES MIRROR (Continued)

S101297033

Contact Name: ADNAN SIDDIQUI
Organization Name: LOS ANGELES RWQCB (REGION 4)
Address: 320 W. 4TH ST., SUITE 200
City: LOS ANGELES
Email: asiddiqui@waterboards.ca.gov
Phone Number: Not reported

Global Id: T0603700509
Contact Type: Local Agency Caseworker
Contact Name: ELOY LUNA
Organization Name: LOS ANGELES, CITY OF
Address: 200 North Main Street, Suite 1780
City: LOS ANGELES
Email: eloy.luna@lacity.org
Phone Number: Not reported

Status History:

Global Id: T0603700509
Status: Open - Case Begin Date
Status Date: 12/10/1991

Global Id: T0603700509
Status: Open - Site Assessment
Status Date: 12/10/1991

Global Id: T0603700509
Status: Completed - Case Closed
Status Date: 08/19/1997

Global Id: T0603700509
Status: Open - Site Assessment
Status Date: 09/25/1996

Regulatory Activities:

Global Id: T0603700509
Action Type: Other
Date: 01/01/1950
Action: Leak Reported

LUST REG 4:

Region: 4
Regional Board: 04
County: Los Angeles
Facility Id: 900120107
Status: Case Closed
Substance: Hydrocarbons
Substance Quantity: Not reported
Local Case No: Not reported
Case Type: Groundwater
Abatement Method Used at the Site: Remove Free Product
Global ID: T0603700509
W Global ID: W0605100582
Staff: AS
Local Agency: 19050
Cross Street: Not reported

Map ID
Direction
Distance
Elevation

MAP FINDINGS

Site

Database(s)

EDR ID Number
EPA ID Number

TIMES MIRROR (Continued)

S101297033

Enforcement Type: Not reported
Date Leak Discovered: Not reported
Date Leak First Reported: 12/10/1991
Date Leak Record Entered: 12/11/1991
Date Confirmation Began: Not reported
Date Leak Stopped: Not reported
Date Case Last Changed on Database: 9/29/1997
Date the Case was Closed: 8/19/1997
How Leak Discovered: Not reported
How Leak Stopped: Not reported
Cause of Leak: UNK
Leak Source: UNK
Operator: Not reported
Water System: YMCA CAMP OF LOS ANGELES 2
Well Name: Not reported
Approx. Dist To Production Well (ft): 1952.6467401634376073083642517
Source of Cleanup Funding: UNK
Preliminary Site Assessment Workplan Submitted: Not reported
Preliminary Site Assessment Began: 12/10/1991
Pollution Characterization Began: 9/25/1996
Remediation Plan Submitted: Not reported
Remedial Action Underway: Not reported
Post Remedial Action Monitoring Began: Not reported
Enforcement Action Date: Not reported
Historical Max MTBE Date: 1/1/1965
Hist Max MTBE Conc in Groundwater: 10
Hist Max MTBE Conc in Soil: Not reported
Significant Interim Remedial Action Taken: Yes
GW Qualifier: Not reported
Soil Qualifier: Not reported
Organization: Not reported
Owner Contact: Not reported
Responsible Party: TIME MIRROR
RP Address: TIMES MIRROR SQUARE, LOS ANGELES CA 90053
Program: LUST
Lat/Long: 34.052298 / -1
Local Agency Staff: PEJ
Beneficial Use: Not reported
Priority: Not reported
Cleanup Fund Id: Not reported
Suspended: Not reported
Assigned Name: 2600582-001GEN
Summary: 03/03/97 - GW MONITORING OF WELLS 02/18/97,
F.P. SHEEN IN MW-1 FREE PRODUCT
REMIEDIATED 9/24/97 - WELL
ABANDONMENT

P82
NNW
1/8-1/4
0.156 mi.
826 ft.

WESTERHOLT C V
318 S GRAND AVE
LOS ANGELES, CA
Site 5 of 10 in cluster P

EDR US Hist Auto Stat 1009084377
N/A

Relative:
Higher

EDR Historical Auto Stations:
Name: WESTERHOLT C V
Year: 1942
Type: AUTOMOBILE REPAIRING

Actual:
399 ft.

Map ID
 Direction
 Distance
 Elevation

MAP FINDINGS

Site

Database(s)

EDR ID Number
 EPA ID Number

Q83
ENE
1/8-1/4
0.157 mi.
827 ft.

HIGH PERFORMANCE MAGAZINE
240 S BROADWAY 5TH FL
LOS ANGELES, CA 90012

RCRA-SQG 1000238384
FINDS CAD981368434

Site 1 of 6 in cluster Q

Relative:
Higher

RCRA-SQG:

Date form received by agency: 01/22/1986
 Facility name: HIGH PERFORMANCE MAGAZINE

Actual:
294 ft.

Facility address: 240 S BROADWAY 5TH FL
 LOS ANGELES, CA 90012

EPA ID: CAD981368434

Mailing address: S BROADWAY FIFTH FL
 LOS ANGELES, CA 90012

Contact: ENVIRONMENTAL MANAGER

Contact address: 240 S BROADWAY FIFTH FL
 LOS ANGELES, CA 90012

Contact country: US

Contact telephone: (213) 687-3658

Contact email: Not reported

EPA Region: 09

Classification: Small Small Quantity Generator

Description: Handler: generates more than 100 and less than 1000 kg of hazardous waste during any calendar month and accumulates less than 6000 kg of hazardous waste at any time; or generates 100 kg or less of hazardous waste during any calendar month, and accumulates more than 1000 kg of hazardous waste at any time

Owner/Operator Summary:

Owner/operator name: ASTRO ARTZ
 Owner/operator address: NOT REQUIRED
 NOT REQUIRED, ME 99999

Owner/operator country: Not reported
 Owner/operator telephone: (415) 555-1212

Legal status: Private

Owner/Operator Type: Owner
 Owner/Op start date: Not reported
 Owner/Op end date: Not reported

Owner/operator name: NOT REQUIRED
 Owner/operator address: NOT REQUIRED
 NOT REQUIRED, ME 99999

Owner/operator country: Not reported
 Owner/operator telephone: (415) 555-1212

Legal status: Private

Owner/Operator Type: Operator
 Owner/Op start date: Not reported
 Owner/Op end date: Not reported

Handler Activities Summary:

U.S. importer of hazardous waste: No
 Mixed waste (haz. and radioactive): No
 Recycler of hazardous waste: No
 Transporter of hazardous waste: No
 Treater, storer or disposer of HW: No
 Underground injection activity: No
 On-site burner exemption: No
 Furnace exemption: No

Map ID
Direction
Distance
Elevation

MAP FINDINGS

Site

Database(s)

EDR ID Number
EPA ID Number

HIGH PERFORMANCE MAGAZINE (Continued)

1000238384

Used oil fuel burner: No
Used oil processor: No
User oil refiner: No
Used oil fuel marketer to burner: No
Used oil Specification marketer: No
Used oil transfer facility: No
Used oil transporter: No

Violation Status: No violations found

FINDS:

Registry ID: 110002682623

Environmental Interest/Information System

RCRAInfo is a national information system that supports the Resource Conservation and Recovery Act (RCRA) program through the tracking of events and activities related to facilities that generate, transport, and treat, store, or dispose of hazardous waste. RCRAInfo allows RCRA program staff to track the notification, permit, compliance, and corrective action activities required under RCRA.

**L84
SW
1/8-1/4
0.159 mi.
841 ft.**

**SHANK-OHBAYASHI
520 S HILL ST
LOS ANGELES, CA 90013**

**CA FID UST S101584162
SWEEPS UST N/A**

Site 8 of 8 in cluster L

**Relative:
Lower**

CA FID UST:
Facility ID: 19009126
Regulated By: UTNKA
Regulated ID: Not reported
Cortese Code: Not reported
SIC Code: Not reported
Facility Phone: 2130000000
Mail To: Not reported
Mailing Address: 520 S HILL ST
Mailing Address 2: Not reported
Mailing City,St,Zip: LOS ANGELES 900130000
Contact: Not reported
Contact Phone: Not reported
DUNs Number: Not reported
NPDES Number: Not reported
EPA ID: Not reported
Comments: Not reported
Status: Active

**Actual:
273 ft.**

SWEEPS UST:

Status: Not reported
Comp Number: 6601
Number: Not reported
Board Of Equalization: Not reported
Referral Date: Not reported
Action Date: Not reported
Created Date: Not reported
Owner Tank Id: Not reported
SWRCB Tank Id: Not reported

Map ID
Direction
Distance
Elevation

MAP FINDINGS

Site

Database(s)

EDR ID Number
EPA ID Number

SHANK-OHBAYASHI (Continued)

S101584162

Tank Status: Not reported
Capacity: Not reported
Active Date: Not reported
Tank Use: Not reported
STG: Not reported
Content: Not reported
Number Of Tanks: Not reported

**R85
NNW
1/8-1/4
0.164 mi.
866 ft.**

**FRANKS HARRY
304 S GRAND AVE
LOS ANGELES, CA**

**EDR US Hist Cleaners 1009188257
N/A**

Site 1 of 4 in cluster R

**Relative:
Higher**

EDR Historical Cleaners:

Name: FRANKS HARRY
Year: 1924
Type: CLOTHES CLEANERS PRESSERS AND DYERS

**Actual:
398 ft.**

Name: POGRELL A H
Year: 1929
Type: CLOTHES PRESSERS CLEANERS AND REPAIRERS

Name: POGRELL A H
Year: 1929
Type: CLOTHES PRESSERS CLEANERS AND REPAIRERS

**S86
WNW
1/8-1/4
0.165 mi.
872 ft.**

**420 S GRAND AVE
LOS ANGELES, CA 90071**

**EDR US Hist Auto Stat 1015485871
N/A**

Site 1 of 10 in cluster S

**Relative:
Higher**

EDR Historical Auto Stations:

Name: JOHN & DEANS 200 NORTH MOTORWORKS
Year: 1999
Address: 420 S GRAND AVE

**Actual:
359 ft.**

**S87
WNW
1/8-1/4
0.165 mi.
872 ft.**

**420 S GRAND AVE
LOS ANGELES, CA 90071**

**EDR US Hist Cleaners 1015058704
N/A**

Site 2 of 10 in cluster S

**Relative:
Higher**

EDR Historical Cleaners:

Name: QUALITY CARPET CLEANING SRVC
Year: 2004
Address: 420 S GRAND AVE

**Actual:
359 ft.**

Name: QUALITY CARPET CLEANING SERVICE
Year: 2006
Address: 420 S GRAND AVE

Map ID
Direction
Distance
Elevation

MAP FINDINGS

Site

Database(s)

EDR ID Number
EPA ID Number

S88
WNW
1/8-1/4
0.165 mi.
872 ft.
PACIFIC BELL
420 S GRAND AV
LOS ANGELES, CA 90013
Site 3 of 10 in cluster S

CA FID UST
S101583183
SWEEPS UST
N/A
EMI

Relative:
Higher

CA FID UST:
Facility ID: 19002968
Regulated By: UTNKA
Regulated ID: Not reported
Cortese Code: Not reported
SIC Code: Not reported
Facility Phone: 4158238723
Mail To: Not reported
Mailing Address: 177 COLORADO BLVD
Mailing Address 2: Not reported
Mailing City,St,Zip: LOS ANGELES 900130000
Contact: Not reported
Contact Phone: Not reported
DUNS Number: Not reported
NPDES Number: Not reported
EPA ID: Not reported
Comments: Not reported
Status: Active

Actual:
359 ft.

SWEEPS UST:
Status: Active
Comp Number: 5017
Number: 1
Board Of Equalization: Not reported
Referral Date: 03-09-93
Action Date: 03-09-93
Created Date: 02-29-88
Owner Tank Id: Not reported
SWRCB Tank Id: Not reported
Tank Status: Not reported
Capacity: Not reported
Active Date: Not reported
Tank Use: Not reported
STG: Not reported
Content: Not reported
Number Of Tanks: Not reported

EMI:
Year: 1987
County Code: 19
Air Basin: SC
Facility ID: 25393
Air District Name: SC
SIC Code: 4922
Air District Name: SOUTH COAST AQMD
Community Health Air Pollution Info System: Not reported
Consolidated Emission Reporting Rule: Not reported
Total Organic Hydrocarbon Gases Tons/Yr: 0
Reactive Organic Gases Tons/Yr: 0
Carbon Monoxide Emissions Tons/Yr: 0
NOX - Oxides of Nitrogen Tons/Yr: 1
SOX - Oxides of Sulphur Tons/Yr: 0

Map ID
 Direction
 Distance
 Elevation

MAP FINDINGS

Site

Database(s)

EDR ID Number
 EPA ID Number

PACIFIC BELL (Continued)

S101583183

Particulate Matter Tons/Yr:	0
Part. Matter 10 Micrometers & Smlr Tons/Yr:	0
Year:	1990
County Code:	19
Air Basin:	SC
Facility ID:	25393
Air District Name:	SC
SIC Code:	4813
Air District Name:	SOUTH COAST AQMD
Community Health Air Pollution Info System:	Not reported
Consolidated Emission Reporting Rule:	Not reported
Total Organic Hydrocarbon Gases Tons/Yr:	0
Reactive Organic Gases Tons/Yr:	0
Carbon Monoxide Emissions Tons/Yr:	0
NOX - Oxides of Nitrogen Tons/Yr:	1
SOX - Oxides of Sulphur Tons/Yr:	0
Particulate Matter Tons/Yr:	0
Part. Matter 10 Micrometers & Smlr Tons/Yr:	0
Year:	1995
County Code:	19
Air Basin:	SC
Facility ID:	25393
Air District Name:	SC
SIC Code:	4813
Air District Name:	SOUTH COAST AQMD
Community Health Air Pollution Info System:	Not reported
Consolidated Emission Reporting Rule:	Not reported
Total Organic Hydrocarbon Gases Tons/Yr:	0
Reactive Organic Gases Tons/Yr:	0
Carbon Monoxide Emissions Tons/Yr:	0
NOX - Oxides of Nitrogen Tons/Yr:	1
SOX - Oxides of Sulphur Tons/Yr:	0
Particulate Matter Tons/Yr:	0
Part. Matter 10 Micrometers & Smlr Tons/Yr:	0

S89
WNW
1/8-1/4
0.165 mi.
872 ft.

PACIFIC BELL
420 S GRAND
LOS ANGELES, CA
Site 4 of 10 in cluster S

RCRA-SQG **1000250339**
FINDS **CAT080022809**
HIST CORTESE
LUST
UST

Relative:
Higher

RCRA-SQG:
 Date form received by agency: 11/02/2005
 Facility name: PACIFIC BELL TELEPHONE
 Facility address: 420 S GRAND AVE
 LOS ANGELES, CA 90017
 EPA ID: CAT080022809
 Mailing address: 308 S AKARD ST
 RM 900
 DALLAS, TX 75202
 Contact: JAMES A CRANMER
 Contact address: 308 S AKARD ST RM 900
 DALLAS, TX 75202
 Contact country: US
 Contact telephone: 214-464-1805
 Contact email: JC3746@SBC.COM

Actual:
359 ft.

Map ID
Direction
Distance
Elevation

MAP FINDINGS

Site

Database(s)

EDR ID Number
EPA ID Number

PACIFIC BELL (Continued)

1000250339

EPA Region: 09
Classification: Small Small Quantity Generator
Description: Handler: generates more than 100 and less than 1000 kg of hazardous waste during any calendar month and accumulates less than 6000 kg of hazardous waste at any time; or generates 100 kg or less of hazardous waste during any calendar month, and accumulates more than 1000 kg of hazardous waste at any time

Owner/Operator Summary:

Owner/operator name: PACIFIC BELL TELEPHONE
Owner/operator address: 308 S AKARD RM 900
DALLAS, TX 75202
Owner/operator country: US
Owner/operator telephone: Not reported
Legal status: Private
Owner/Operator Type: Owner
Owner/Op start date: 01/01/1976
Owner/Op end date: Not reported

Owner/operator name: PACIFIC BELL TELEPHONE
Owner/operator address: Not reported
Not reported
Owner/operator country: US
Owner/operator telephone: Not reported
Legal status: Private
Owner/Operator Type: Operator
Owner/Op start date: 01/01/1976
Owner/Op end date: Not reported

Handler Activities Summary:

U.S. importer of hazardous waste: No
Mixed waste (haz. and radioactive): No
Recycler of hazardous waste: No
Transporter of hazardous waste: No
Treater, storer or disposer of HW: No
Underground injection activity: No
On-site burner exemption: No
Furnace exemption: No
Used oil fuel burner: No
Used oil processor: No
User oil refiner: No
Used oil fuel marketer to burner: No
Used oil Specification marketer: No
Used oil transfer facility: No
Used oil transporter: No

Historical Generators:

Date form received by agency: 09/01/1996
Facility name: PACIFIC BELL TELEPHONE
Site name: PACIFIC BELL
Classification: Large Quantity Generator

Date form received by agency: 01/19/1981
Facility name: PACIFIC BELL TELEPHONE
Site name: PACIFIC BELL
Classification: Large Quantity Generator

Map ID
Direction
Distance
Elevation

MAP FINDINGS

Site

Database(s)

EDR ID Number
EPA ID Number

PACIFIC BELL (Continued)

1000250339

Hazardous Waste Summary:

Waste code: D001
Waste name: IGNITABLE HAZARDOUS WASTES ARE THOSE WASTES WHICH HAVE A FLASHPOINT OF LESS THAN 140 DEGREES FAHRENHEIT AS DETERMINED BY A PENSKEY-MARTENS CLOSED CUP FLASH POINT TESTER. ANOTHER METHOD OF DETERMINING THE FLASH POINT OF A WASTE IS TO REVIEW THE MATERIAL SAFETY DATA SHEET, WHICH CAN BE OBTAINED FROM THE MANUFACTURER OR DISTRIBUTOR OF THE MATERIAL. LACQUER THINNER IS AN EXAMPLE OF A COMMONLY USED SOLVENT WHICH WOULD BE CONSIDERED AS IGNITABLE HAZARDOUS WASTE.

Violation Status: No violations found

FINDS:

Registry ID: 110002950977

Environmental Interest/Information System

California Hazardous Waste Tracking System - Datamart (HWTS-DATAMART) provides California with information on hazardous waste shipments for generators, transporters, and treatment, storage, and disposal facilities.

RCRAInfo is a national information system that supports the Resource Conservation and Recovery Act (RCRA) program through the tracking of events and activities related to facilities that generate, transport, and treat, store, or dispose of hazardous waste. RCRAInfo allows RCRA program staff to track the notification, permit, compliance, and corrective action activities required under RCRA.

HIST CORTESE:

Region: CORTESE
Facility County Code: 19
Reg By: LTNKA
Reg Id: 900710016

LUST:

Region: STATE
Global Id: T0603701232
Latitude: 34.052092
Longitude: -118.2521652
Case Type: LUST Cleanup Site
Status: Completed - Case Closed
Status Date: 03/13/1997
Lead Agency: LOS ANGELES RWQCB (REGION 4)
Case Worker: YR
Local Agency: LOS ANGELES, CITY OF
RB Case Number: 900710016
LOC Case Number: Not reported
File Location: Not reported
Potential Media Affect: Soil
Potential Contaminants of Concern: Diesel
Site History: Not reported

[Click here to access the California GeoTracker records for this facility:](#)

Map ID
Direction
Distance
Elevation

MAP FINDINGS

Site

Database(s)

EDR ID Number
EPA ID Number

PACIFIC BELL (Continued)

1000250339

Contact:

Global Id: T0603701232
Contact Type: Regional Board Caseworker
Contact Name: YUE RONG
Organization Name: LOS ANGELES RWQCB (REGION 4)
Address: 320 W. 4TH ST., SUITE 200
City: Los Angeles
Email: yrong@waterboards.ca.gov
Phone Number: Not reported

Global Id: T0603701232
Contact Type: Local Agency Caseworker
Contact Name: ELOY LUNA
Organization Name: LOS ANGELES, CITY OF
Address: 200 North Main Street, Suite 1780
City: LOS ANGELES
Email: eloy.luna@lacity.org
Phone Number: Not reported

Status History:

Global Id: T0603701232
Status: Open - Site Assessment
Status Date: 12/10/1990

Global Id: T0603701232
Status: Completed - Case Closed
Status Date: 03/13/1997

Global Id: T0603701232
Status: Open - Site Assessment
Status Date: 10/25/1996

Global Id: T0603701232
Status: Open - Case Begin Date
Status Date: 12/10/1990

Regulatory Activities:

Global Id: T0603701232
Action Type: Other
Date: 01/01/1950
Action: Leak Reported

LUST REG 4:

Region: 4
Regional Board: 04
County: Los Angeles
Facility Id: 900710016
Status: Case Closed
Substance: Diesel
Substance Quantity: Not reported
Local Case No: Not reported
Case Type: Soil
Abatement Method Used at the Site: Not reported
Global ID: T0603701232

Map ID
Direction
Distance
Elevation

MAP FINDINGS

Site

Database(s)

EDR ID Number
EPA ID Number

PACIFIC BELL (Continued)

1000250339

W Global ID: W0605100582
Staff: UNK
Local Agency: 19050
Cross Street: Not reported
Enforcement Type: Not reported
Date Leak Discovered: Not reported
Date Leak First Reported: 12/10/1990
Date Leak Record Entered: 1/23/1991
Date Confirmation Began: Not reported
Date Leak Stopped: Not reported
Date Case Last Changed on Database: 2/28/1997
Date the Case was Closed: 3/13/1997
How Leak Discovered: Not reported
How Leak Stopped: Not reported
Cause of Leak: UNK
Leak Source: UNK
Operator: OLD CASE #012391-03
Water System: YMCA CAMP OF LOS ANGELES 2
Well Name: Not reported
Approx. Dist To Production Well (ft): 1769.4992621950073388176431721
Source of Cleanup Funding: UNK
Preliminary Site Assessment Workplan Submitted: 12/10/1990
Preliminary Site Assessment Began: Not reported
Pollution Characterization Began: 10/25/1996
Remediation Plan Submitted: Not reported
Remedial Action Underway: Not reported
Post Remedial Action Monitoring Began: Not reported
Enforcement Action Date: Not reported
Historical Max MTBE Date: Not reported
Hist Max MTBE Conc in Groundwater: Not reported
Hist Max MTBE Conc in Soil: Not reported
Significant Interim Remedial Action Taken: Not reported
GW Qualifier: Not reported
Soil Qualifier: Not reported
Organization: Not reported
Owner Contact: Not reported
Responsible Party: PACIFIC BELL
RP Address: 100 N STONEMAN, RM #120, ALHAMBRA CA 91801
Program: LUST
Lat/Long: 34.051262 / -118.25301
Local Agency Staff: PEJ
Beneficial Use: Not reported
Priority: Not reported
Cleanup Fund Id: Not reported
Suspended: Not reported
Assigned Name: 2600582-001GEN
Summary: PACIFIC BELL LOS ANGELES COMPLEX LOCATED AT 420/434 S GRAND AND 433 S OLIVE ARE ALL THE SAME FACILITY. BLDG TAKES UP THEBLOCK BETWEEN GRAND AND OLIVE.

UST:

Facility ID: 23913
Latitude: 34.05114
Longitude: -118.25301
Permitting Agency: LOS ANGELES, CITY OF

MAP FINDINGS

Map ID			EDR ID Number
Direction			EPA ID Number
Distance			
Elevation	Site	Database(s)	

S90 WNW 1/8-1/4 0.166 mi. 876 ft.	FRANKLIN DAVID 422 S GRAND AVE LOS ANGELES, CA Site 5 of 10 in cluster S	EDR US Hist Cleaners	1009188256 N/A
--	---	-----------------------------	---------------------------------

Relative: Higher	EDR Historical Cleaners: Name: FRANKLIN DAVID Year: 1924 Type: CLOTHES CLEANERS PRESSERS AND DYERS
Actual: 358 ft.	

T91 WSW 1/8-1/4 0.167 mi. 880 ft.	FEGELMAN CHAS 511 W 5TH ST LOS ANGELES, CA Site 1 of 13 in cluster T	EDR US Hist Cleaners	1009192614 N/A
--	---	-----------------------------	---------------------------------

Relative: Lower	EDR Historical Cleaners: Name: FEGELMAN CHAS Year: 1937 Type: CLOTHES PRESSERS AND CLEANERS
Actual: 280 ft.	

R92 NNW 1/8-1/4 0.169 mi. 891 ft.	METROPOLITAN STUCTURE WEST 300 S GRAND LOS ANGELES, CA 90071 Site 2 of 4 in cluster R	RCRA-SQG FINDS	1000455475 CAD982430506
--	--	---------------------------------	--

Relative: Higher	RCRA-SQG: Date form received by agency: 08/21/1990 Facility name: METROPOLITAN STUCTURE WEST Facility address: 300 S GRAND LOS ANGELES, CA 90071 EPA ID: CAD982430506 Mailing address: 300 S GRAND STE SECOND THOUSAN LOS ANGELES, CA 90071 Contact: ENVIRONMENTAL MANAGER Contact address: 300 S GRAND LOS ANGELES, CA 90071 Contact country: US Contact telephone: (213) 687-2004 Contact email: Not reported EPA Region: 09 Classification: Small Small Quantity Generator Description: Handler: generates more than 100 and less than 1000 kg of hazardous waste during any calendar month and accumulates less than 6000 kg of hazardous waste at any time; or generates 100 kg or less of hazardous waste during any calendar month, and accumulates more than 1000 kg of hazardous waste at any time
Actual: 397 ft.	

Owner/Operator Summary:	
Owner/operator name:	GRAND AVENUE ASSOC
Owner/operator address:	NOT REQUIRED NOT REQUIRED, ME 99999
Owner/operator country:	Not reported
Owner/operator telephone:	(415) 555-1212
Legal status:	Private
Owner/Operator Type:	Owner

Map ID
Direction
Distance
Elevation

MAP FINDINGS

Site

Database(s)

EDR ID Number
EPA ID Number

METROPOLITAN STUCTURE WEST (Continued)

1000455475

Owner/Op start date: Not reported
Owner/Op end date: Not reported

Owner/operator name: NOT REQUIRED
Owner/operator address: NOT REQUIRED
NOT REQUIRED, ME 99999
Owner/operator country: Not reported
Owner/operator telephone: (415) 555-1212
Legal status: Private
Owner/Operator Type: Operator
Owner/Op start date: Not reported
Owner/Op end date: Not reported

Handler Activities Summary:

U.S. importer of hazardous waste: No
Mixed waste (haz. and radioactive): No
Recycler of hazardous waste: No
Transporter of hazardous waste: No
Treater, storer or disposer of HW: No
Underground injection activity: No
On-site burner exemption: No
Furnace exemption: No
Used oil fuel burner: No
Used oil processor: No
User oil refiner: No
Used oil fuel marketer to burner: No
Used oil Specification marketer: No
Used oil transfer facility: No
Used oil transporter: No

Violation Status: No violations found

FINDS:

Registry ID: 110002810165

Environmental Interest/Information System

RCRAInfo is a national information system that supports the Resource Conservation and Recovery Act (RCRA) program through the tracking of events and activities related to facilities that generate, transport, and treat, store, or dispose of hazardous waste. RCRAInfo allows RCRA program staff to track the notification, permit, compliance, and corrective action activities required under RCRA.

R93
NNW
1/8-1/4
0.169 mi.
891 ft.

BUNKER HILL ASSOCIATES
300 S GRAND AVE
LOS ANGELES, CA 90013
Site 3 of 4 in cluster R

CA FID UST S101583917
SWEEPS UST N/A

Relative:
Higher

CA FID UST:
Facility ID: 19007341
Regulated By: UTNKA
Regulated ID: Not reported
Cortese Code: Not reported
SIC Code: Not reported
Facility Phone: 2130000000

Actual:
397 ft.

Map ID
Direction
Distance
Elevation

MAP FINDINGS

Site

Database(s)

EDR ID Number
EPA ID Number

BUNKER HILL ASSOCIATES (Continued)

S101583917

Mail To: Not reported
Mailing Address: 300 S GRAND AVE
Mailing Address 2: Not reported
Mailing City,St,Zip: LOS ANGELES 900130000
Contact: Not reported
Contact Phone: Not reported
DUNs Number: Not reported
NPDES Number: Not reported
EPA ID: Not reported
Comments: Not reported
Status: Active

SWEEPS UST:

Status: Active
Comp Number: 6522
Number: 3
Board Of Equalization: Not reported
Referral Date: 03-09-93
Action Date: 03-09-93
Created Date: 02-29-88
Owner Tank Id: Not reported
SWRCB Tank Id: Not reported
Tank Status: Not reported
Capacity: Not reported
Active Date: Not reported
Tank Use: Not reported
STG: Not reported
Content: Not reported
Number Of Tanks: Not reported

**R94
NNW
1/8-1/4
0.169 mi.
891 ft.**

**ONE CALIFORNIA PLAZA
300 S GRAND AVE
LOS ANGELES, CA 90071**

Site 4 of 4 in cluster R

**UST U003780794
WDS N/A**

**Relative:
Higher**

UST:
Facility ID: 24351
Latitude: 34.05383
Longitude: -118.25042
Permitting Agency: LOS ANGELES, CITY OF

**Actual:
397 ft.**

CA WDS:

Facility ID: Los Angeles River 196000193
Facility Type: Other - Does not fall into the category of Municipal/Domestic, Industrial, Agricultural or Solid Waste (Class I, II or III)
Facility Status: Active - Any facility with a continuous or seasonal discharge that is under Waste Discharge Requirements.
NPDES Number: CAG994004 The 1st 2 characters designate the state. The remaining 7 are assigned by the Regional Board
Subregion: 4
Facility Telephone: 2136872000
Facility Contact: Karl Breitenbach
Agency Name: MAGUIRE PROPERTIES
Agency Address: Not reported
Agency City,St,Zip: 0
Agency Contact: Not reported

Map ID
Direction
Distance
Elevation

MAP FINDINGS

Site

Database(s)

EDR ID Number
EPA ID Number

ONE CALIFORNIA PLAZA (Continued)

U003780794

Agency Telephone: Not reported
Agency Type: Private
SIC Code: 6511
SIC Code 2: Not reported
Primary Waste Type: Designated/Influent or Solid Wastes that pose a significant threat to water quality because of their high concentrations (E.G., BOD, Hardness, TRF, Chloride). 'Manageable' hazardous wastes (E.G., inorganic salts and heavy metals) are included in this category.

Primary Waste: MISCEL
Waste Type2: Not reported
Waste2: Miscellaneous (Includes wastes from dewatering, recreational lake overflow, swimming pool wastes, water ride wastewater, ground water seepage and other wastes of this type)

Primary Waste Type: Designated/Influent or Solid Wastes that pose a significant threat to water quality because of their high concentrations (E.G., BOD, Hardness, TRF, Chloride). 'Manageable' hazardous wastes (E.G., inorganic salts and heavy metals) are included in this category.

Secondary Waste: Not reported
Secondary Waste Type: Not reported
Design Flow: 0
Baseline Flow: 0
Reclamation: No reclamation requirements associated with this facility.
POTW: The facility is not a POTW.
Treat To Water: 0
Complexity: Not reported

**P95
NW
1/8-1/4
0.169 mi.
893 ft.**

**SILVERMAN ABR
359 S GRAND AVE
LOS ANGELES, CA**

**EDR US Hist Cleaners 1009190589
N/A**

Site 6 of 10 in cluster P

**Relative:
Higher**

EDR Historical Cleaners:
Name: SILVERMAN ABR
Year: 1933
Type: CLOTHES PRESSERS AND CLEANERS

**Actual:
396 ft.**

**S96
WNW
1/8-1/4
0.171 mi.
902 ft.**

**PACIFIC BELL
434 S GRAND
LOS ANGELES, CA**

**RCRA NonGen / NLR 1000250278
FINDS CAT080014319**

Site 6 of 10 in cluster S

**Relative:
Higher**

RCRA NonGen / NLR:
Date form received by agency: 12/18/1980
Facility name: PACIFIC BELL
Facility address: 434 S GRAND
LOS ANGELES, CA 90071
EPA ID: CAT080014319
Mailing address: 170 N FAIR OAKS
PASADENA, CA 91103
Contact: ENVIRONMENTAL MANAGER
Contact address: 434 S GRAND
LOS ANGELES, CA 90071
Contact country: US
Contact telephone: (213) 578-2960

**Actual:
349 ft.**

Map ID
Direction
Distance
Elevation

MAP FINDINGS

Site

Database(s)

EDR ID Number
EPA ID Number

PACIFIC BELL (Continued)

1000250278

Contact email: Not reported
EPA Region: 09
Classification: Non-Generator
Description: Handler: Non-Generators do not presently generate hazardous waste

Owner/Operator Summary:

Owner/operator name: THE PACIFIC TELEPHONE AND TELEGRAPH CO
Owner/operator address: NOT REQUIRED
NOT REQUIRED, ME 99999
Owner/operator country: Not reported
Owner/operator telephone: (415) 555-1212
Legal status: Private
Owner/Operator Type: Owner
Owner/Op start date: Not reported
Owner/Op end date: Not reported

Owner/operator name: NOT REQUIRED
Owner/operator address: NOT REQUIRED
NOT REQUIRED, ME 99999
Owner/operator country: Not reported
Owner/operator telephone: (415) 555-1212
Legal status: Private
Owner/Operator Type: Operator
Owner/Op start date: Not reported
Owner/Op end date: Not reported

Handler Activities Summary:

U.S. importer of hazardous waste: No
Mixed waste (haz. and radioactive): No
Recycler of hazardous waste: No
Transporter of hazardous waste: No
Treater, storer or disposer of HW: No
Underground injection activity: No
On-site burner exemption: No
Furnace exemption: No
Used oil fuel burner: No
Used oil processor: No
User oil refiner: No
Used oil fuel marketer to burner: No
Used oil Specification marketer: No
Used oil transfer facility: No
Used oil transporter: No

Violation Status: No violations found

FINDS:

Registry ID: 110002946616

Environmental Interest/Information System

California Hazardous Waste Tracking System - Datamart (HWTS-DATAMART) provides California with information on hazardous waste shipments for generators, transporters, and treatment, storage, and disposal facilities.

RCRAInfo is a national information system that supports the Resource Conservation and Recovery Act (RCRA) program through the tracking of

Map ID
 Direction
 Distance
 Elevation

MAP FINDINGS

Site

Database(s)

EDR ID Number
 EPA ID Number

PACIFIC BELL (Continued)

1000250278

events and activities related to facilities that generate, transport, and treat, store, or dispose of hazardous waste. RCRAInfo allows RCRA program staff to track the notification, permit, compliance, and corrective action activities required under RCRA.

**S97
 WNW
 1/8-1/4
 0.171 mi.
 902 ft.**

**PACIFIC BELL TELEPHONE
 434 SOUTH GRAND AVENUE
 LOS ANGELES, CA 90017**

**RCRA-SQG 1000250337
 CAT080022783**

Site 7 of 10 in cluster S

**Relative:
 Higher**

RCRA-SQG:

Date form received by agency: 11/02/2005
 Facility name: PACIFIC BELL TELEPHONE
 Facility address: 434 SOUTH GRAND AVENUE
 LOS ANGELES, CA 90017
 EPA ID: CAT080022783
 Mailing address: 308 S AKARD STREET
 ROOM 900
 DALLAS, TX 75202
 Contact: JAMES A CRANMER
 Contact address: 308 S AKARD STREET ROOM 900
 DALLAS, TX 75202
 Contact country: US
 Contact telephone: 214-464-1805
 Contact email: JC3746@SBC.COM
 EPA Region: 09
 Classification: Small Small Quantity Generator
 Description: Handler: generates more than 100 and less than 1000 kg of hazardous waste during any calendar month and accumulates less than 6000 kg of hazardous waste at any time; or generates 100 kg or less of hazardous waste during any calendar month, and accumulates more than 1000 kg of hazardous waste at any time

**Actual:
 349 ft.**

Owner/Operator Summary:

Owner/operator name: PACIFIC BELL TELEPHONE
 Owner/operator address: 308 S AKARD ROOM 900
 DALLAS, TX 75202
 Owner/operator country: US
 Owner/operator telephone: Not reported
 Legal status: Private
 Owner/Operator Type: Owner
 Owner/Op start date: 01/01/1976
 Owner/Op end date: Not reported
 Owner/operator name: PACIFIC BELL TELEPHONE
 Owner/operator address: Not reported
 Not reported
 Owner/operator country: US
 Owner/operator telephone: Not reported
 Legal status: Private
 Owner/Operator Type: Operator
 Owner/Op start date: 01/01/1976
 Owner/Op end date: Not reported

Map ID
Direction
Distance
Elevation

MAP FINDINGS

Site

Database(s)

EDR ID Number
EPA ID Number

PACIFIC BELL TELEPHONE (Continued)

1000250337

Handler Activities Summary:

U.S. importer of hazardous waste: No
Mixed waste (haz. and radioactive): No
Recycler of hazardous waste: No
Transporter of hazardous waste: No
Treater, storer or disposer of HW: No
Underground injection activity: No
On-site burner exemption: No
Furnace exemption: No
Used oil fuel burner: No
Used oil processor: No
User oil refiner: No
Used oil fuel marketer to burner: No
Used oil Specification marketer: No
Used oil transfer facility: No
Used oil transporter: No

Universal Waste Summary:

Waste type: Batteries
Accumulated waste on-site: No
Generated waste on-site: Yes

Waste type: Lamps
Accumulated waste on-site: No
Generated waste on-site: Yes

Historical Generators:

Date form received by agency: 09/01/1996
Facility name: PACIFIC BELL TELEPHONE
Site name: PACIFIC BELL
Classification: Large Quantity Generator

Date form received by agency: 04/09/1990
Facility name: PACIFIC BELL TELEPHONE
Site name: PACIFIC BELL-LOS ANGELES
Classification: Large Quantity Generator

Date form received by agency: 01/19/1981
Facility name: PACIFIC BELL TELEPHONE
Site name: PACIFIC BELL
Classification: Large Quantity Generator

Hazardous Waste Summary:

Waste code: D001
Waste name: IGNITABLE HAZARDOUS WASTES ARE THOSE WASTES WHICH HAVE A FLASHPOINT OF LESS THAN 140 DEGREES FAHRENHEIT AS DETERMINED BY A PENSKY-MARTENS CLOSED CUP FLASH POINT TESTER. ANOTHER METHOD OF DETERMINING THE FLASH POINT OF A WASTE IS TO REVIEW THE MATERIAL SAFETY DATA SHEET, WHICH CAN BE OBTAINED FROM THE MANUFACTURER OR DISTRIBUTOR OF THE MATERIAL. LACQUER THINNER IS AN EXAMPLE OF A COMMONLY USED SOLVENT WHICH WOULD BE CONSIDERED AS IGNITABLE HAZARDOUS WASTE.

Violation Status: No violations found

MAP FINDINGS

Map ID
 Direction
 Distance
 Elevation

Site

Database(s)

EDR ID Number
 EPA ID Number

N98 **WEBSTER CAREER COLLEGE**
NNE **222 S HILL ST**
1/8-1/4 **LOS ANGELES, CA 90012**
0.172 mi.
910 ft. **Site 7 of 7 in cluster N**

CA FID UST **S101584463**
SWEEPS UST **N/A**

Relative:
Higher

CA FID UST:
 Facility ID: 19011640
 Regulated By: UTKNI
 Regulated ID: Not reported
 Cortese Code: Not reported
 SIC Code: Not reported
 Facility Phone: 2136878534
 Mail To: Not reported
 Mailing Address: 222 S HILL ST
 Mailing Address 2: Not reported
 Mailing City,St,Zip: LOS ANGELES 900120000
 Contact: Not reported
 Contact Phone: Not reported
 DUNS Number: Not reported
 NPDES Number: Not reported
 EPA ID: Not reported
 Comments: Not reported
 Status: Inactive

Actual:
315 ft.

SWEEPS UST:
 Status: Not reported
 Comp Number: 4386
 Number: Not reported
 Board Of Equalization: Not reported
 Referral Date: Not reported
 Action Date: Not reported
 Created Date: Not reported
 Owner Tank Id: Not reported
 SWRCB Tank Id: Not reported
 Tank Status: Not reported
 Capacity: Not reported
 Active Date: Not reported
 Tank Use: Not reported
 STG: Not reported
 Content: Not reported
 Number Of Tanks: Not reported

T99 **GRAND AVENUE GARAGE**
WSW **525 W 5TH ST**
1/8-1/4 **LOS ANGELES, CA 90013**
0.172 mi.
910 ft. **Site 2 of 13 in cluster T**

CA FID UST **S101586502**
SWEEPS UST **N/A**

Relative:
Lower

CA FID UST:
 Facility ID: 19052567
 Regulated By: UTKNI
 Regulated ID: Not reported
 Cortese Code: Not reported
 SIC Code: Not reported
 Facility Phone: 2130000000
 Mail To: Not reported
 Mailing Address: 525 W 5TH ST
 Mailing Address 2: Not reported

Actual:
280 ft.

Map ID
Direction
Distance
Elevation

MAP FINDINGS

Site

Database(s)

EDR ID Number
EPA ID Number

GRAND AVENUE GARAGE (Continued)

S101586502

Mailing City,St,Zip: LOS ANGELES 900130000
Contact: Not reported
Contact Phone: Not reported
DUNs Number: Not reported
NPDES Number: Not reported
EPA ID: Not reported
Comments: Not reported
Status: Inactive

SWEEPS UST:

Status: Not reported
Comp Number: 6764
Number: Not reported
Board Of Equalization: Not reported
Referral Date: Not reported
Action Date: Not reported
Created Date: Not reported
Owner Tank Id: Not reported
SWRCB Tank Id: Not reported
Tank Status: Not reported
Capacity: Not reported
Active Date: Not reported
Tank Use: Not reported
STG: Not reported
Content: Not reported
Number Of Tanks: 0

**T100
WSW
1/8-1/4
0.172 mi.
910 ft.**

**CALIFORNIA MOTOR SERVICE CO
525 W 5TH ST
LOS ANGELES, CA**

**EDR US Hist Auto Stat 1009077573
N/A**

Site 3 of 13 in cluster T

**Relative:
Lower

Actual:
280 ft.**

EDR Historical Auto Stations:
Name: CALIFORNIA MOTOR SERVICE CO
Year: 1924
Type: AUTOMOBILE SERVICE STATIONS

**P101
NW
1/8-1/4
0.174 mi.
917 ft.**

**333 S GRAND AVE
LOS ANGELES, CA 90071**

**EDR US Hist Cleaners 1015045155
N/A**

Site 7 of 10 in cluster P

**Relative:
Higher

Actual:
398 ft.**

EDR Historical Cleaners:
Name: DOMESTIC LAUNDRY SERVICE INC
Year: 2005
Address: 333 S GRAND AVE

Name: DOMESTIC LAUNDRY SERVICE INC
Year: 2006
Address: 333 S GRAND AVE

MAP FINDINGS

Map ID
 Direction
 Distance
 Elevation

Site

Database(s)

EDR ID Number
 EPA ID Number

P102 **MAGUIRE THOMAS PARTNERS**
NW **333 S GRAND AVE**
1/8-1/4 **LOS ANGELES, CA 90071**
0.174 mi.
917 ft. **Site 8 of 10 in cluster P**

UST **U003780811**
SWEEPS UST **N/A**

Relative: **UST:**
Higher Facility ID: 24370
 Latitude: 33.742196
Actual: Longitude: -118.289042
398 ft. Permitting Agency: LOS ANGELES, CITY OF

SWEEPS UST:
 Status: Active
 Comp Number: 7905
 Number: 3
 Board Of Equalization: Not reported
 Referral Date: 09-20-93
 Action Date: 09-20-93
 Created Date: 02-29-88
 Owner Tank Id: Not reported
 SWRCB Tank Id: Not reported
 Tank Status: Not reported
 Capacity: Not reported
 Active Date: Not reported
 Tank Use: Not reported
 STG: Not reported
 Content: Not reported
 Number Of Tanks: Not reported

P103 **MAGUIRE THOMAS PARTNERS**
NW **333 S GRAND AVE**
1/8-1/4 **LA, CA 90071**
0.174 mi.
917 ft. **Site 9 of 10 in cluster P**

CA FID UST **S101588293**
N/A

Relative: **CA FID UST:**
Higher Facility ID: 19056538
 Regulated By: UTNKA
Actual: Regulated ID: Not reported
398 ft. Cortese Code: Not reported
 SIC Code: Not reported
 Facility Phone: 2132534200
 Mail To: Not reported
 Mailing Address: 333 S GRAND AVE
 Mailing Address 2: Not reported
 Mailing City,St,Zip: LA 900710000
 Contact: Not reported
 Contact Phone: Not reported
 DUNs Number: Not reported
 NPDES Number: Not reported
 EPA ID: Not reported
 Comments: Not reported
 Status: Active

Map ID
Direction
Distance
Elevation

MAP FINDINGS

Site

Database(s)

EDR ID Number
EPA ID Number

T104
WSW
1/8-1/4
0.177 mi.
932 ft.

AT HEINSBERGEN
530 W FIFTH ST
LOS ANGELES, CA

Site 4 of 13 in cluster T

RCRA-SQG 1000240300
FINDS CAD982320962

Relative:
Lower

RCRA-SQG:

Actual:
281 ft.

Date form received by agency: 03/10/1988
Facility name: AT HEINSBERGEN
Facility address: 530 W FIFTH ST
LOS ANGELES, CA 90071
EPA ID: CAD982320962
Mailing address: W FIFTH ST
LOS ANGELES, CA 90071
Contact: ENVIRONMENTAL MANAGER
Contact address: 530 W FIFTH ST
LOS ANGELES, CA 90071
Contact country: US
Contact telephone: (213) 934-1134
Contact email: Not reported
EPA Region: 09
Classification: Small Small Quantity Generator
Description: Handler: generates more than 100 and less than 1000 kg of hazardous waste during any calendar month and accumulates less than 6000 kg of hazardous waste at any time; or generates 100 kg or less of hazardous waste during any calendar month, and accumulates more than 1000 kg of hazardous waste at any time

Owner/Operator Summary:

Owner/operator name: NOT REQUIRED
Owner/operator address: NOT REQUIRED
NOT REQUIRED, ME 99999
Owner/operator country: Not reported
Owner/operator telephone: (415) 555-1212
Legal status: County
Owner/Operator Type: Operator
Owner/Op start date: Not reported
Owner/Op end date: Not reported

Owner/operator name: LOS ANGELES COUNTY
Owner/operator address: NOT REQUIRED
NOT REQUIRED, ME 99999
Owner/operator country: Not reported
Owner/operator telephone: (415) 555-1212
Legal status: County
Owner/Operator Type: Owner
Owner/Op start date: Not reported
Owner/Op end date: Not reported

Handler Activities Summary:

U.S. importer of hazardous waste: No
Mixed waste (haz. and radioactive): No
Recycler of hazardous waste: No
Transporter of hazardous waste: No
Treater, storer or disposer of HW: No
Underground injection activity: No
On-site burner exemption: No
Furnace exemption: No

Map ID
 Direction
 Distance
 Elevation

MAP FINDINGS

Site

Database(s)

EDR ID Number
 EPA ID Number

AT HEINSBERGEN (Continued)

1000240300

Used oil fuel burner: No
 Used oil processor: No
 User oil refiner: No
 Used oil fuel marketer to burner: No
 Used oil Specification marketer: No
 Used oil transfer facility: No
 Used oil transporter: No

Violation Status: No violations found

FINDS:

Registry ID: 110002793567

Environmental Interest/Information System

RCRAInfo is a national information system that supports the Resource Conservation and Recovery Act (RCRA) program through the tracking of events and activities related to facilities that generate, transport, and treat, store, or dispose of hazardous waste. RCRAInfo allows RCRA program staff to track the notification, permit, compliance, and corrective action activities required under RCRA.

**105
 East
 1/8-1/4
 0.177 mi.
 936 ft.**

**KAHN ELEX
 118 W 3D
 LOS ANGELES, CA**

EDR US Hist Cleaners

**1009186281
 N/A**

**Relative:
 Lower**

EDR Historical Cleaners:

Name: KAHN ALES
 Year: 1929

**Actual:
 279 ft.**

Type: CLOTHES PRESSERS CLEANERS AND REPAIRERS

Name: KAHN ELEX
 Year: 1933
 Type: CLOTHES PRESSERS AND CLEANERS

Name: NEIMARK LOUIS
 Year: 1937
 Type: CLOTHES PRESSERS AND CLEANERS

**S106
 WNW
 1/8-1/4
 0.178 mi.
 940 ft.**

**ARTUSY M G
 435 S GRAND AVE
 LOS ANGELES, CA**

EDR US Hist Auto Stat

**1009080020
 N/A**

Site 8 of 10 in cluster S

**Relative:
 Higher**

EDR Historical Auto Stations:

Name: ARTUSY M G
 Year: 1929

**Actual:
 342 ft.**

Type: AUTOMOBILE REPAIRING AND SERVICE STATIONS

MAP FINDINGS

Map ID			EDR ID Number
Direction			EPA ID Number
Distance			
Elevation	Site	Database(s)	

O107 South 1/8-1/4 0.180 mi. 948 ft.	FRANKLIN CELIA MRS 509 S SPRING ST LOS ANGELES, CA Site 10 of 11 in cluster O	EDR US Hist Cleaners	1009190791 N/A
---	---	----------------------	-------------------

Relative: Lower	EDR Historical Cleaners: Name: FRANKLIN CELIA MRS Year: 1933 Type: CLOTHES PRESSERS AND CLEANERS
Actual: 266 ft.	

S108 West 1/8-1/4 0.180 mi. 953 ft.	FEGELMAN WOLF 447 S GRAND AVE LOS ANGELES, CA Site 9 of 10 in cluster S	EDR US Hist Cleaners	1009190667 N/A
--	---	----------------------	-------------------

Relative: Higher	EDR Historical Cleaners: Name: FEGELMAN WOLF Year: 1929 Type: CLOTHES PRESSERS CLEANERS AND REPAIRERS
Actual: 339 ft.	

P109 NNW 1/8-1/4 0.181 mi. 954 ft.	ROBERT F MAGUIRE III 313 S GRAND AVE LOS ANGELES, CA 90071 Site 10 of 10 in cluster P	CA FID UST SWEEPS UST	S101587751 N/A
---	---	--------------------------	-------------------

Relative: Higher	CA FID UST: Facility ID: 19055961 Regulated By: UTNKA Regulated ID: Not reported Cortese Code: Not reported SIC Code: Not reported Facility Phone: 2130000000 Mail To: Not reported Mailing Address: 313 S GRAND AVE Mailing Address 2: Not reported Mailing City,St,Zip: LOS ANGELES 900710000 Contact: Not reported Contact Phone: Not reported DUNs Number: Not reported NPDES Number: Not reported EPA ID: Not reported Comments: Not reported Status: Active
----------------------------	--

Actual: 401 ft.	SWEEPS UST: Status: Not reported Comp Number: 5073 Number: Not reported Board Of Equalization: Not reported Referral Date: Not reported Action Date: Not reported Created Date: Not reported Owner Tank Id: Not reported SWRCB Tank Id: Not reported Tank Status: Not reported
---------------------------	--

Map ID
Direction
Distance
Elevation

MAP FINDINGS

Site

Database(s)

EDR ID Number
EPA ID Number

ROBERT F MAGUIRE III (Continued)

S101587751

Capacity: Not reported
Active Date: Not reported
Tank Use: Not reported
STG: Not reported
Content: Not reported
Number Of Tanks: Not reported

O110
South
1/8-1/4
0.182 mi.
960 ft.

511 S SPRING ST
LOS ANGELES, CA 90013

EDR US Hist Cleaners

1015070188

N/A

Site 11 of 11 in cluster O

Relative:
Lower

EDR Historical Cleaners:

Name: S & H CLEANERS
Year: 1999

Actual:
266 ft.

Address: 511 S SPRING ST

Name: S & H CLEANERS
Year: 2003
Address: 511 S SPRING ST

Name: S & H CLEANERS
Year: 2005
Address: 511 S SPRING ST

Name: S & H CLEANERS
Year: 2006
Address: 511 S SPRING ST

Name: S & H CLEANERS
Year: 2007
Address: 511 S SPRING ST

Name: S & H CLEANERS
Year: 2008
Address: 511 S SPRING ST

Name: S & H CLEANERS
Year: 2010
Address: 511 S SPRING ST

Name: S & H CLEANERS
Year: 2011
Address: 511 S SPRING ST

Name: S & H CLEANERS
Year: 2012
Address: 511 S SPRING ST

MAP FINDINGS

Map ID
 Direction
 Distance
 Elevation

Site

Database(s)

EDR ID Number
 EPA ID Number

T111 **RICHARDS DYE WKS** **EDR US Hist Cleaners** **1009187776**
WSW **538 W 5TH S PEDRO** **N/A**
1/8-1/4 **LOS ANGELES, CA**
0.182 mi.
961 ft. **Site 5 of 13 in cluster T**

Relative: EDR Historical Cleaners:
Lower Name: RICHARDS DYE WKS
 Year: 1924
Actual: Type: CLOTHES CLEANERS PRESSERS AND DYERS
281 ft.

T112 **555 W 5TH ST** **EDR US Hist Auto Stat** **1015552184**
West **LOS ANGELES, CA 90013** **N/A**
1/8-1/4
0.187 mi.
985 ft. **Site 6 of 13 in cluster T**

Relative: EDR Historical Auto Stations:
Higher Name: ADVANCE AUTO INC
 Year: 2004
Actual: Address: 555 W 5TH ST
284 ft.

T113 **SOUTHERN CALIFORNIA GAS CO** **RCRA NonGen / NLR** **1008402357**
West **555 W 5TH ST** **CAP000164673**
1/8-1/4 **LOS ANGELES, CA 90013**
0.187 mi.
985 ft. **Site 7 of 13 in cluster T**

Relative: RCRA NonGen / NLR:
Higher Date form received by agency: 08/12/2005
 Facility name: SOUTHERN CALIFORNIA GAS CO
Actual: Facility address: 555 W 5TH ST
284 ft. LOS ANGELES, CA 90013
 EPA ID: CAP000164673
 Contact: BO ITH
 Contact address: 555 W 5TH ST
 LOS ANGELES, CA 90013
 Contact country: US
 Contact telephone: 562-506-4216
 Contact email: BITH@SEMPRAUTILITIES.COM
 EPA Region: 09
 Classification: Non-Generator
 Description: Handler: Non-Generators do not presently generate hazardous waste

Owner/Operator Summary:
 Owner/operator name: MAGUIRE PROPERTIES
 Owner/operator address: Not reported
 Not reported
 Owner/operator country: US
 Owner/operator telephone: Not reported
 Legal status: Private
 Owner/Operator Type: Operator
 Owner/Op start date: 01/01/1991
 Owner/Op end date: Not reported

 Owner/operator name: MAGUIRE PROPERTIES
 Owner/operator address: 333 S GRAND AVE NO 400
 LOS ANGELES, CA 90071

Map ID
Direction
Distance
Elevation

MAP FINDINGS

Site

Database(s)

EDR ID Number
EPA ID Number

SOUTHERN CALIFORNIA GAS CO (Continued)

1008402357

Owner/operator country: US
Owner/operator telephone: Not reported
Legal status: Private
Owner/Operator Type: Owner
Owner/Op start date: 01/01/1991
Owner/Op end date: Not reported

Handler Activities Summary:

U.S. importer of hazardous waste: No
Mixed waste (haz. and radioactive): No
Recycler of hazardous waste: No
Transporter of hazardous waste: No
Treater, storer or disposer of HW: No
Underground injection activity: No
On-site burner exemption: No
Furnace exemption: No
Used oil fuel burner: No
Used oil processor: No
User oil refiner: No
Used oil fuel marketer to burner: No
Used oil Specification marketer: No
Used oil transfer facility: No
Used oil transporter: No

Hazardous Waste Summary:

Waste code: D001
Waste name: IGNITABLE HAZARDOUS WASTES ARE THOSE WASTES WHICH HAVE A FLASHPOINT OF LESS THAN 140 DEGREES FAHRENHEIT AS DETERMINED BY A PENSKEY-MARTENS CLOSED CUP FLASH POINT TESTER. ANOTHER METHOD OF DETERMINING THE FLASH POINT OF A WASTE IS TO REVIEW THE MATERIAL SAFETY DATA SHEET, WHICH CAN BE OBTAINED FROM THE MANUFACTURER OR DISTRIBUTOR OF THE MATERIAL. LACQUER THINNER IS AN EXAMPLE OF A COMMONLY USED SOLVENT WHICH WOULD BE CONSIDERED AS IGNITABLE HAZARDOUS WASTE.

Waste code: D018
Waste name: BENZENE

Violation Status: No violations found

T114
West
1/8-1/4
0.187 mi.
985 ft.

SOUTHERN CALIFORNIA GAS CO
555 W FIFTH ST
LOS ANGELES, CA 90013
Site 8 of 13 in cluster T

RCRA-LQG 1009216614
HAZNET CAR000170159
HWT

Relative:
Higher

RCRA-LQG:
Date form received by agency: 01/06/2006
Facility name: SOUTHERN CALIFORNIA GAS CO
Facility address: 555 W FIFTH ST
LOS ANGELES, CA 90013
EPA ID: CAR000170159
Contact: BO ITH
Contact address: 555 W FIFTH ST
LOS ANGELES, CA 90013
Contact country: US
Contact telephone: 562-806-4216
Contact email: BITH@SEMPRAUTILITIES.COM
EPA Region: 09

Actual:
284 ft.

Map ID
Direction
Distance
Elevation

MAP FINDINGS

Site

Database(s)

EDR ID Number
EPA ID Number

SOUTHERN CALIFORNIA GAS CO (Continued)

1009216614

Classification: Large Quantity Generator
Description: Handler: generates 1,000 kg or more of hazardous waste during any calendar month; or generates more than 1 kg of acutely hazardous waste during any calendar month; or generates more than 100 kg of any residue or contaminated soil, waste or other debris resulting from the cleanup of a spill, into or on any land or water, of acutely hazardous waste during any calendar month; or generates 1 kg or less of acutely hazardous waste during any calendar month, and accumulates more than 1 kg of acutely hazardous waste at any time; or generates 100 kg or less of any residue or contaminated soil, waste or other debris resulting from the cleanup of a spill, into or on any land or water, of acutely hazardous waste during any calendar month, and accumulates more than 100 kg of that material at any time

Owner/Operator Summary:

Owner/operator name: MAGUIRE PROPERTIES
Owner/operator address: Not reported
Not reported
Owner/operator country: US
Owner/operator telephone: Not reported
Legal status: Private
Owner/Operator Type: Operator
Owner/Op start date: 01/01/1991
Owner/Op end date: Not reported

Owner/operator name: MAGUIRE PROPERTIES
Owner/operator address: 333 S GRAND AVE NO 400
LOS ANGELES, CA 90071
Owner/operator country: US
Owner/operator telephone: Not reported
Legal status: Private
Owner/Operator Type: Owner
Owner/Op start date: 01/01/1991
Owner/Op end date: Not reported

Handler Activities Summary:

U.S. importer of hazardous waste: No
Mixed waste (haz. and radioactive): No
Recycler of hazardous waste: No
Transporter of hazardous waste: No
Treater, storer or disposer of HW: No
Underground injection activity: No
On-site burner exemption: No
Furnace exemption: No
Used oil fuel burner: No
Used oil processor: No
User oil refiner: No
Used oil fuel marketer to burner: No
Used oil Specification marketer: No
Used oil transfer facility: No
Used oil transporter: No

Hazardous Waste Summary:

Waste code: D001
Waste name: IGNITABLE HAZARDOUS WASTES ARE THOSE WASTES WHICH HAVE A FLASHPOINT OF LESS THAN 140 DEGREES FAHRENHEIT AS DETERMINED BY A PENSKEY-MARTENS

Map ID
Direction
Distance
Elevation

MAP FINDINGS

Site

Database(s)

EDR ID Number
EPA ID Number

SOUTHERN CALIFORNIA GAS CO (Continued)

1009216614

CLOSED CUP FLASH POINT TESTER. ANOTHER METHOD OF DETERMINING THE FLASH POINT OF A WASTE IS TO REVIEW THE MATERIAL SAFETY DATA SHEET, WHICH CAN BE OBTAINED FROM THE MANUFACTURER OR DISTRIBUTOR OF THE MATERIAL. LACQUER THINNER IS AN EXAMPLE OF A COMMONLY USED SOLVENT WHICH WOULD BE CONSIDERED AS IGNITABLE HAZARDOUS WASTE.

Waste code: D018
Waste name: BENZENE

Violation Status: No violations found

HAZNET:

Year: 2010
Gepaid: CAR000170159
Contact: ERICA YEE
Telephone: 5628064419
Mailing Name: Not reported
Mailing Address: 8101 S ROSEMEAD BLVD
Mailing City,St,Zip: PICO RIVERA, CA 906600000
Gen County: Not reported
TSD EPA ID: CAT000625137
TSD County: Not reported
Waste Category: Other inorganic solid waste
Disposal Method: Storage, Bulking, And/Or Transfer Off Site--No Treatment/Reovery (H010-H129) Or (H131-H135)
Tons: 0.225
Facility County: Los Angeles

Year: 2010
Gepaid: CAR000170159
Contact: ERICA YEE
Telephone: 5628064419
Mailing Name: Not reported
Mailing Address: 8101 S ROSEMEAD BLVD
Mailing City,St,Zip: PICO RIVERA, CA 906600000
Gen County: Not reported
TSD EPA ID: CAT000625137
TSD County: Not reported
Waste Category: Other inorganic solid waste
Disposal Method: Storage, Bulking, And/Or Transfer Off Site--No Treatment/Reovery (H010-H129) Or (H131-H135)
Tons: 0.225
Facility County: Los Angeles

Year: 2008
Gepaid: CAR000170159
Contact: JIM SCRUGGS
Telephone: 8586533104
Mailing Name: Not reported
Mailing Address: 6875 CONSOLIDATED WAY SD 1373
Mailing City,St,Zip: SAN DIEGO, CA 921212602
Gen County: Not reported
TSD EPA ID: CAD008302903
TSD County: Not reported
Waste Category: Off-specification, aged or surplus organics
Disposal Method: Fuel Blending Prior To Energy Recovery At Another Site
Tons: 0.05
Facility County: Los Angeles

Map ID
Direction
Distance
Elevation

MAP FINDINGS

Site

Database(s)

EDR ID Number
EPA ID Number

SOUTHERN CALIFORNIA GAS CO (Continued)

1009216614

Year: 2008
Gepaid: CAR000170159
Contact: JIM SCRUGGS
Telephone: 8586533104
Mailing Name: Not reported
Mailing Address: 6875 CONSOLIDATED WAY SD 1373
Mailing City,St,Zip: SAN DIEGO, CA 921212602
Gen County: Not reported
TSD EPA ID: CAT000646117
TSD County: Not reported
Waste Category: Other inorganic solid waste
Disposal Method: Landfill Or Surface Impoundment That Will Be Closed As Landfill(To Include On-Site Treatment And/Or Stabilization)
Tons: 0.0425
Facility County: Los Angeles

Year: 2008
Gepaid: CAR000170159
Contact: JIM SCRUGGS
Telephone: 8586533104
Mailing Name: Not reported
Mailing Address: 6875 CONSOLIDATED WAY SD 1373
Mailing City,St,Zip: SAN DIEGO, CA 921212602
Gen County: Not reported
TSD EPA ID: CAT000646117
TSD County: Not reported
Waste Category: Other inorganic solid waste
Disposal Method: Landfill Or Surface Impoundment That Will Be Closed As Landfill(To Include On-Site Treatment And/Or Stabilization)
Tons: 0.0425
Facility County: Los Angeles

[Click this hyperlink](#) while viewing on your computer to access 13 additional CA_HAZNET: record(s) in the EDR Site Report.

HWT:

Reg Num: 739
Expiration Date: 06/30/2014

T115
West
1/8-1/4
0.187 mi.
985 ft.

THE GAS COMPANY TOWER
555 W 5TH ST
LOS ANGELES, CA 90013

UST U003780071
WDS N/A

Site 9 of 13 in cluster T

Relative:
Higher

UST:
Facility ID: 23542
Latitude: 33.740767
Longitude: -118.287824
Permitting AgencyLOS ANGELES, CITY OF

Actual:
284 ft.

CA WDS:

Facility ID: Los Angeles River 196400050
Facility Type: Other - Does not fall into the category of Municipal/Domestic, Industrial, Agricultural or Solid Waste (Class I, II or III)
Facility Status: Active - Any facility with a continuous or seasonal discharge that is under Waste Discharge Requirements.

Map ID
 Direction
 Distance
 Elevation

MAP FINDINGS

Site

Database(s)

EDR ID Number
 EPA ID Number

THE GAS COMPANY TOWER (Continued)

U003780071

NPDES Number: CAG994004 The 1st 2 characters designate the state. The remaining 7 are assigned by the Regional Board

Subregion: 4

Facility Telephone: 2136228700

Facility Contact: Mike Henenfent

Agency Name: MAGUIRE PARTNERS

Agency Address: Not reported

Agency City,St,Zip: 0

Agency Contact: Not reported

Agency Telephone: Not reported

Agency Type: Private

SIC Code: 154

SIC Code 2: Not reported

Primary Waste Type: Nonhazardous Solid Wastes/Influent or Solid Wastes that contain nonhazardous putrescible and non putrescible solid, semisolid, and liquid wastes (E.G., garbage, trash, refuse, paper, demolition and construction wastes, manure, vegetable or animal solid and semisolid waste).

Primary Waste: DRILLS

Waste Type2: Not reported

Waste2: Drilling Muds

Primary Waste Type: Nonhazardous Solid Wastes/Influent or Solid Wastes that contain nonhazardous putrescible and non putrescible solid, semisolid, and liquid wastes (E.G., garbage, trash, refuse, paper, demolition and construction wastes, manure, vegetable or animal solid and semisolid waste).

Secondary Waste: Not reported

Secondary Waste Type: Not reported

Design Flow: 0

Baseline Flow: 0

Reclamation: No reclamation requirements associated with this facility.

POTW: The facility is not a POTW.

Treat To Water: 0

Complexity: Not reported

T116
West
1/8-1/4
0.187 mi.
985 ft.

SOUTHERN CALIFORNIA GAS CENTER
555 W 5TH ST
LOS ANGELES, CA 90012
Site 10 of 13 in cluster T

CA FID UST S101586219
SWEEPS UST N/A

Relative:
Higher

CA FID UST:
 Facility ID: 19041593
 Regulated By: UTNKA
 Regulated ID: Not reported
 Cortese Code: Not reported
 SIC Code: Not reported
 Facility Phone: 2130000000
 Mail To: Not reported
 Mailing Address: 633 W 5TH ST
 Mailing Address 2: Not reported
 Mailing City,St,Zip: LOS ANGELES 900120000
 Contact: Not reported
 Contact Phone: Not reported
 DUNs Number: Not reported
 NPDES Number: Not reported
 EPA ID: Not reported
 Comments: Not reported

Actual:
284 ft.

Map ID
Direction
Distance
Elevation

MAP FINDINGS

Site

Database(s)

EDR ID Number
EPA ID Number

SOUTHERN CALIFORNIA GAS CENTER (Continued)

S101586219

Status: Active

SWEEPS UST:

Status: Active
Comp Number: 7863
Number: 1
Board Of Equalization: Not reported
Referral Date: 03-09-93
Action Date: 03-16-94
Created Date: 02-29-88
Owner Tank Id: Not reported
SWRCB Tank Id: Not reported
Tank Status: Not reported
Capacity: Not reported
Active Date: Not reported
Tank Use: Not reported
STG: Not reported
Content: Not reported
Number Of Tanks: Not reported

S117
West
1/8-1/4
0.187 mi.
985 ft.

BILTMORE PARTNERS
520 S GRAND AVE
LOS ANGELES, CA 90013

CA FID UST S101588211
N/A

Site 10 of 10 in cluster S

Relative:
Higher

CA FID UST:
Facility ID: 19056451
Regulated By: UTNKA
Regulated ID: Not reported
Cortese Code: Not reported
SIC Code: Not reported
Facility Phone: 2130000000
Mail To: Not reported
Mailing Address: 520 S GRAND AVE
Mailing Address 2: Not reported
Mailing City,St,Zip: LOS ANGELES 900130000
Contact: Not reported
Contact Phone: Not reported
DUNS Number: Not reported
NPDES Number: Not reported
EPA ID: Not reported
Comments: Not reported
Status: Active

Actual:
332 ft.

U118
NNE
1/8-1/4
0.189 mi.
997 ft.

CURRENT OCCUPANT
208 S HILL ST
LOS ANGELES, CA 90012

CA FID UST S101587844
SWEEPS UST N/A

Site 1 of 4 in cluster U

Relative:
Higher

CA FID UST:
Facility ID: 19056058
Regulated By: UTNKA
Regulated ID: Not reported
Cortese Code: Not reported

Actual:
312 ft.

Map ID
 Direction
 Distance
 Elevation

MAP FINDINGS

Site

Database(s)

EDR ID Number
 EPA ID Number

CURRENT OCCUPANT (Continued)

S101587844

SIC Code: Not reported
 Facility Phone: 2130000000
 Mail To: Not reported
 Mailing Address: 208 S HILL ST
 Mailing Address 2: Not reported
 Mailing City, St, Zip: LOS ANGELES 900120000
 Contact: Not reported
 Contact Phone: Not reported
 DUNS Number: Not reported
 NPDES Number: Not reported
 EPA ID: Not reported
 Comments: Not reported
 Status: Active

SWEEPS UST:

Status: Not reported
 Comp Number: 5504
 Number: Not reported
 Board Of Equalization: Not reported
 Referral Date: Not reported
 Action Date: Not reported
 Created Date: Not reported
 Owner Tank Id: Not reported
 SWRCB Tank Id: Not reported
 Tank Status: Not reported
 Capacity: Not reported
 Active Date: Not reported
 Tank Use: Not reported
 STG: Not reported
 Content: Not reported
 Number Of Tanks: Not reported

119
 SSW
 1/8-1/4
 0.189 mi.
 999 ft.

AMERICAN DYE WORKS
542 S BROADWAY
LOS ANGELES, CA

EDR US Hist Cleaners 1009188340
N/A

Relative:
Lower

Actual:
270 ft.

EDR Historical Cleaners:
 Name: AMERICAN DYE WORKS
 Year: 1924
 Type: CLOTHES CLEANERS PRESSERS AND DYERS

V120
 SSE
 1/8-1/4
 0.190 mi.
 1001 ft.

RTD LOCATION 32 - HEADQUARTERS
425 S MAIN ST
LOS ANGELES, CA 90013

CA FID UST S101583824
SWEEPS UST N/A

Relative:
Lower

Actual:
267 ft.

CA FID UST:
 Facility ID: 19006530
 Regulated By: UTNKI
 Regulated ID: 00033831
 Cortese Code: Not reported
 SIC Code: Not reported
 Facility Phone: 2132372033

Map ID
Direction
Distance
Elevation

MAP FINDINGS

Site

Database(s)

EDR ID Number
EPA ID Number

RTD LOCATION 32 - HEADQUARTERS (Continued)

S101583824

Mail To: Not reported
Mailing Address: 425 S MAIN ST
Mailing Address 2: Not reported
Mailing City,St,Zip: LOS ANGELES 900130000
Contact: Not reported
Contact Phone: Not reported
DUNs Number: Not reported
NPDES Number: Not reported
EPA ID: Not reported
Comments: Not reported
Status: Inactive

SWEEPS UST:

Status: Not reported
Comp Number: 1862
Number: Not reported
Board Of Equalization: 44-012025
Referral Date: Not reported
Action Date: Not reported
Created Date: Not reported
Owner Tank Id: Not reported
SWRCB Tank Id: 19-050-001862-000001
Tank Status: Not reported
Capacity: 1000
Active Date: Not reported
Tank Use: M.V. FUEL
STG: PRODUCT
Content: REG UNLEADED
Number Of Tanks: 2

Status: Not reported
Comp Number: 1862
Number: Not reported
Board Of Equalization: 44-012025
Referral Date: Not reported
Action Date: Not reported
Created Date: Not reported
Owner Tank Id: Not reported
SWRCB Tank Id: 19-050-001862-000002
Tank Status: Not reported
Capacity: 1000
Active Date: Not reported
Tank Use: M.V. FUEL
STG: PRODUCT
Content: DIESEL
Number Of Tanks: Not reported

V121
SSE
1/8-1/4
0.190 mi.
1001 ft.

METRO RAIL CONSTRUCTION PROJ
425 MAIN ST
LOS ANGELES, CA 90013
Site 2 of 10 in cluster V

RCRA-SQG 1000366293
HIST CORTESE CAD982030405
CHMIRS
HAZNET

Relative:
Lower

RCRA-SQG:
Date form received by agency:09/01/1996
Facility name: METRO RAIL CONSTRUCTION PROJ
Facility address: 425 MAIN ST

Actual:
267 ft.

Map ID
Direction
Distance
Elevation

MAP FINDINGS

Site

Database(s)

EDR ID Number
EPA ID Number

METRO RAIL CONSTRUCTION PROJ (Continued)

1000366293

EPA ID: LOS ANGELES, CA 90013
CAD982030405
Mailing address: MAIN ST
LOS ANGELES, CA 90013
Contact: Not reported
Contact address: Not reported
Not reported
Contact country: Not reported
Contact telephone: Not reported
Contact email: Not reported
EPA Region: 09
Classification: Small Small Quantity Generator
Description: Handler: generates more than 100 and less than 1000 kg of hazardous waste during any calendar month and accumulates less than 6000 kg of hazardous waste at any time; or generates 100 kg or less of hazardous waste during any calendar month, and accumulates more than 1000 kg of hazardous waste at any time

Owner/Operator Summary:

Owner/operator name: NOT REQUIRED
Owner/operator address: NOT REQUIRED
NOT REQUIRED, ME 99999
Owner/operator country: Not reported
Owner/operator telephone: (415) 555-1212
Legal status: District
Owner/Operator Type: Operator
Owner/Op start date: Not reported
Owner/Op end date: Not reported

Owner/operator name: SO CALIF RTD
Owner/operator address: NOT REQUIRED
NOT REQUIRED, ME 99999
Owner/operator country: Not reported
Owner/operator telephone: (415) 555-1212
Legal status: District
Owner/Operator Type: Owner
Owner/Op start date: Not reported
Owner/Op end date: Not reported

Handler Activities Summary:

U.S. importer of hazardous waste: No
Mixed waste (haz. and radioactive): No
Recycler of hazardous waste: No
Transporter of hazardous waste: No
Treater, storer or disposer of HW: No
Underground injection activity: No
On-site burner exemption: No
Furnace exemption: No
Used oil fuel burner: No
Used oil processor: No
User oil refiner: No
Used oil fuel marketer to burner: No
Used oil Specification marketer: No
Used oil transfer facility: No
Used oil transporter: No

Map ID
Direction
Distance
Elevation

MAP FINDINGS

Site

Database(s)

EDR ID Number
EPA ID Number

METRO RAIL CONSTRUCTION PROJ (Continued)

1000366293

Violation Status: No violations found

HIST CORTESE:
Region: CORTESE
Facility County Code: 19
Reg By: WBC&D
Reg Id: 4B192515001

CHMIRS:
OES Incident Number: '10-6319
OES notification: 10/20/2010
OES Date: Not reported
OES Time: Not reported
Incident Date: Not reported
Date Completed: Not reported
Property Use: Not reported
Agency Id Number: Not reported
Agency Incident Number: Not reported
Time Notified: Not reported
Time Completed: Not reported
Surrounding Area: Not reported
Estimated Temperature: Not reported
Property Management: Not reported
Special Studies 1: Not reported
Special Studies 2: Not reported
Special Studies 3: Not reported
Special Studies 4: Not reported
Special Studies 5: Not reported
Special Studies 6: Not reported
More Than Two Substances Involved?: Not reported
Resp Agncy Personel # Of Decontaminated: Not reported
Responding Agency Personel # Of Injuries: Not reported
Responding Agency Personel # Of Fatalities: Not reported
Others Number Of Decontaminated: Not reported
Others Number Of Injuries: Not reported
Others Number Of Fatalities: Not reported
Vehicle Make/year: Not reported
Vehicle License Number: Not reported
Vehicle State: Not reported
Vehicle Id Number: Not reported
CA/DOT/PUC/ICC Number: Not reported
Company Name: Not reported
Reporting Officer Name/ID: Not reported
Report Date: Not reported
Comments: Not reported
Facility Telephone: Not reported
Waterway Involved: Yes
Waterway: Storm Drain
Spill Site: Road
Cleanup By: Contractor
Containment: Not reported
What Happened: Not reported
Type: Not reported
Measure: Gal(s)
Other: Not reported
Date/Time: 1141
Year: 2010

Map ID
Direction
Distance
Elevation

MAP FINDINGS

Site

Database(s)

EDR ID Number
EPA ID Number

METRO RAIL CONSTRUCTION PROJ (Continued)

1000366293

Agency: California Trucking
Incident Date: 10/20/2010
Admin Agency: Los Angeles City Fire Department
Amount: Not reported
Contained: Yes
Site Type: Storm Drain
E Date: Not reported
Substance: Diesel
Quantity Released: 75
BBLs: Not reported
Cups: Not reported
CUFT: Not reported
Gallons: Not reported
Grams: Not reported
Pounds: Not reported
Liters: Not reported
Ounces: Not reported
Pints: Not reported
Quarts: Not reported
Sheen: Not reported
Tons: Not reported
Unknown: Not reported
Evacuations: Not reported
Number of Injuries: Not reported
Number of Fatalities: Not reported
Description: Truck struck a wall causing the fuel to be released

HAZNET:

Year: 1994
Gepaid: CAD982030405
Contact: Not reported
Telephone: 0000000000
Mailing Name: Not reported
Mailing Address: 900 LYON
Mailing City,St,Zip: LOS ANGELES, CA 900120000
Gen County: Not reported
TSD EPA ID: CAD009007626
TSD County: Not reported
Waste Category: Asbestos containing waste
Disposal Method: Not reported
Tons: 4.2140
Facility County: Los Angeles

V122
SSE
1/8-1/4
0.190 mi.
1001 ft.

LOCATION 32 - HEADQUARTERS
425 S MAIN ST
LOS ANGELES, CA 90013

HIST UST **U001560559**
N/A

Site 3 of 10 in cluster V

Relative:
Lower

HIST UST:
Region: STATE
Facility ID: 00000033831
Facility Type: Other
Other Type: MAIN OFFICE W/GARAGE
Total Tanks: 0002
Contact Name: Not reported
Telephone: 2132372033

Actual:
267 ft.

Map ID
Direction
Distance
Elevation

MAP FINDINGS

Site

Database(s)

EDR ID Number
EPA ID Number

LOCATION 32 - HEADQUARTERS (Continued)

U001560559

Owner Name: SOUTHERN CALIFORNIA RAPID TRAN
Owner Address: 425 S. MAIN STREET
Owner City,St,Zip: LOS ANGELES, CA 90013

Tank Num: 001
Container Num: TK-1
Year Installed: 1965
Tank Capacity: 00001000
Tank Used for: PRODUCT
Type of Fuel: UNLEADED
Tank Construction: 3/16 inches
Leak Detection: Stock Inventor

Tank Num: 002
Container Num: TK-2
Year Installed: 1965
Tank Capacity: 00001000
Tank Used for: PRODUCT
Type of Fuel: DIESEL
Tank Construction: 3/16 inches
Leak Detection: Stock Inventor

V123
SSE
1/8-1/4
0.190 mi.
1001 ft.

SOUTHERN CALIFORNIA RTD
415 S MAIN ST
LOS ANGELES, CA 90013
Site 4 of 10 in cluster V

CA FID UST S101587507
SWEEPS UST N/A

Relative:
Lower

CA FID UST:
Facility ID: 19055705
Regulated By: UTNKA
Regulated ID: Not reported
Cortese Code: Not reported
SIC Code: Not reported
Facility Phone: 2132372033
Mail To: Not reported
Mailing Address: 415 S MAIN ST
Mailing Address 2: Not reported
Mailing City,St,Zip: LOS ANGELES 900130000
Contact: Not reported
Contact Phone: Not reported
DUNs Number: Not reported
NPDES Number: Not reported
EPA ID: Not reported
Comments: Not reported
Status: Active

Actual:
267 ft.

SWEEPS UST:
Status: Not reported
Comp Number: 4168
Number: Not reported
Board Of Equalization: Not reported
Referral Date: Not reported
Action Date: Not reported
Created Date: Not reported
Owner Tank Id: Not reported
SWRCB Tank Id: Not reported

Map ID
 Direction
 Distance
 Elevation

MAP FINDINGS

Site

Database(s)

EDR ID Number
 EPA ID Number

SOUTHERN CALIFORNIA RTD (Continued)

S101587507

Tank Status: Not reported
 Capacity: Not reported
 Active Date: Not reported
 Tank Use: Not reported
 STG: Not reported
 Content: Not reported
 Number Of Tanks: Not reported

V124
 SSE
 1/8-1/4
 0.190 mi.
 1001 ft.

OLODORT JOS
415 S HILL ST
LOS ANGELES, CA

EDR US Hist Cleaners

1009185069
N/A

Site 5 of 10 in cluster V

Relative:
Lower

EDR Historical Cleaners:
 Name: OLODORT JOS
 Year: 1924

Actual:
267 ft.

Type: CLOTHES CLEANERS PRESSERS AND DYERS

V125
 SSE
 1/8-1/4
 0.190 mi.
 1001 ft.

SOUTHERN CALIF RAPID TRANSIT DIST
425 S MAIN ST
LOS ANGELES, CA

RCRA NonGen / NLR
FINDS

1000409095
CAD981570997

Site 6 of 10 in cluster V

Relative:
Lower

RCRA NonGen / NLR:
 Date form received by agency: 09/25/1986
 Facility name: SOUTHERN CALIF RAPID TRANSIT DIST
 Facility address: 425 S MAIN ST
 LOS ANGELES, CA 90013
 EPA ID: CAD981570997
 Mailing address: 124 WEST FOURTH ST PURCHASING
 T, CA 90013
 Contact: ENVIRONMENTAL MANAGER
 Contact address: 425 S MAIN ST
 LOS ANGELES, CA 90013
 Contact country: US
 Contact telephone: (213) 972-6656
 Contact email: Not reported
 EPA Region: 09
 Classification: Non-Generator
 Description: Handler: Non-Generators do not presently generate hazardous waste

Actual:
267 ft.

Owner/Operator Summary:

Owner/operator name: SOUTHERN CALIF RAPID TRANSIT DISTRICT
 Owner/operator address: NOT REQUIRED
 NOT REQUIRED, ME 99999
 Owner/operator country: Not reported
 Owner/operator telephone: (415) 555-1212
 Legal status: Private
 Owner/Operator Type: Owner
 Owner/Op start date: Not reported
 Owner/Op end date: Not reported
 Owner/operator name: NOT REQUIRED
 Owner/operator address: NOT REQUIRED

Map ID
Direction
Distance
Elevation

MAP FINDINGS

Site

Database(s)

EDR ID Number
EPA ID Number

SOUTHERN CALIF RAPID TRANSIT DIST (Continued)

1000409095

NOT REQUIRED, ME 99999
Owner/operator country: Not reported
Owner/operator telephone: (415) 555-1212
Legal status: Private
Owner/Operator Type: Operator
Owner/Op start date: Not reported
Owner/Op end date: Not reported

Handler Activities Summary:

U.S. importer of hazardous waste: No
Mixed waste (haz. and radioactive): No
Recycler of hazardous waste: No
Transporter of hazardous waste: No
Treater, storer or disposer of HW: No
Underground injection activity: No
On-site burner exemption: No
Furnace exemption: No
Used oil fuel burner: No
Used oil processor: No
User oil refiner: No
Used oil fuel marketer to burner: No
Used oil Specification marketer: No
Used oil transfer facility: No
Used oil transporter: No

Violation Status: No violations found

FINDS:

Registry ID: 110002717882

Environmental Interest/Information System

RCRAInfo is a national information system that supports the Resource Conservation and Recovery Act (RCRA) program through the tracking of events and activities related to facilities that generate, transport, and treat, store, or dispose of hazardous waste. RCRAInfo allows RCRA program staff to track the notification, permit, compliance, and corrective action activities required under RCRA.

T126
West
1/8-1/4
0.192 mi.
1015 ft.

SOUTHERN CA GAS CENTER
501 005TH ST W
LOS ANGELES, CA 90013
Site 11 of 13 in cluster T

HIST CORTESE **S102437788**
LUST **N/A**

Relative:
Higher

HIST CORTESE:
Region: CORTESE
Facility County Code: 19
Reg By: LTNKA
Reg Id: 900130052

Actual:
294 ft.

LUST:

Region: STATE
Global Id: T0603700542
Latitude: 34.0495171
Longitude: -118.2527224

Map ID
Direction
Distance
Elevation

MAP FINDINGS

Site

Database(s)

EDR ID Number
EPA ID Number

SOUTHERN CA GAS CENTER (Continued)

S102437788

Case Type: LUST Cleanup Site
Status: Completed - Case Closed
Status Date: 06/06/2001
Lead Agency: LOS ANGELES RWQCB (REGION 4)
Case Worker: AT
Local Agency: LOS ANGELES, CITY OF
RB Case Number: 900130052
LOC Case Number: Not reported
File Location: Not reported
Potential Media Affect: Aquifer used for drinking water supply
Potential Contaminants of Concern: Gasoline
Site History: Not reported

Click here to access the California GeoTracker records for this facility:

Contact:

Global Id: T0603700542
Contact Type: Local Agency Caseworker
Contact Name: ELOY LUNA
Organization Name: LOS ANGELES, CITY OF
Address: 200 North Main Street, Suite 1780
City: LOS ANGELES
Email: eloy.luna@lacity.org
Phone Number: Not reported

Global Id: T0603700542
Contact Type: Regional Board Caseworker
Contact Name: ARMAN TOUMARI
Organization Name: LOS ANGELES RWQCB (REGION 4)
Address: 320 WEST 4TH STREET, SUITE 200
City: LOS ANGELES
Email: atoumari@waterboards.ca.gov
Phone Number: 2135766708

Status History:

Global Id: T0603700542
Status: Open - Case Begin Date
Status Date: 01/17/1989

Global Id: T0603700542
Status: Open - Site Assessment
Status Date: 03/01/1989

Global Id: T0603700542
Status: Completed - Case Closed
Status Date: 06/06/2001

Regulatory Activities:

Global Id: T0603700542
Action Type: Other
Date: 01/01/1950
Action: Leak Reported

Global Id: T0603700542
Action Type: Other
Date: 01/01/1950
Action: Leak Discovery

Map ID
Direction
Distance
Elevation

MAP FINDINGS

Site

Database(s)

EDR ID Number
EPA ID Number

SOUTHERN CA GAS CENTER (Continued)

S102437788

LUST REG 4:
Region: 4
Regional Board: 04
County: Los Angeles
Facility Id: 900130052
Status: Case Closed
Substance: Gasoline
Substance Quantity: Not reported
Local Case No: Not reported
Case Type: Groundwater
Abatement Method Used at the Site: Not reported
Global ID: T0603700542
W Global ID: W0605100582
Staff: AT
Local Agency: 19050
Cross Street: OLIVE & GRAND
Enforcement Type: Not reported
Date Leak Discovered: 1/17/1989
Date Leak First Reported: 2/17/1989
Date Leak Record Entered: Not reported
Date Confirmation Began: Not reported
Date Leak Stopped: Not reported
Date Case Last Changed on Database: 4/17/1990
Date the Case was Closed: 6/6/2001
How Leak Discovered: Subsurface Monitoring
How Leak Stopped: Not reported
Cause of Leak: UNK
Leak Source: Tank
Operator: ADDRESSES 501 THROUGH 503
Water System: YMCA CAMP OF LOS ANGELES 2
Well Name: Not reported
Approx. Dist To Production Well (ft): 1272.7994321393827397328468529
Source of Cleanup Funding: Tank
Preliminary Site Assessment Workplan Submitted: Not reported
Preliminary Site Assessment Began: Not reported
Pollution Characterization Began: 3/1/1989
Remediation Plan Submitted: Not reported
Remedial Action Underway: Not reported
Post Remedial Action Monitoring Began: Not reported
Enforcement Action Date: Not reported
Historical Max MTBE Date: 1/1/1965
Hist Max MTBE Conc in Groundwater: 2
Hist Max MTBE Conc in Soil: Not reported
Significant Interim Remedial Action Taken: Yes
GW Qualifier: <
Soil Qualifier: Not reported
Organization: Not reported
Owner Contact: Not reported
Responsible Party: MIKE HENEFENT
RP Address: 555 W. 5TH ST., SUITE #700
Program: LUST
Lat/Long: 34.0495171 / -1
Local Agency Staff: PEJ
Beneficial Use: Not reported
Priority: LOP/MODERATE - POTENTIAL WATER IMPACT
Cleanup Fund Id: Not reported
Suspended: Not reported

Map ID
Direction
Distance
Elevation

MAP FINDINGS

Site

Database(s)

EDR ID Number
EPA ID Number

SOUTHERN CA GAS CENTER (Continued)

S102437788

Assigned Name: 2600582-001GEN
Summary: NEED TO VISIT LA CO ASSESSOR FOR CURRENT OWNER,INFO LTR 3/12/97;
12/23/98 - CASE REVIEW

W127
SW
1/8-1/4
0.194 mi.
1024 ft.

MARVEL JEWELRY
550 S HILL ST 940
LOS ANGELES, CA 90013

RCRA-SQG 1000429839
FINDS CAD982407801

Site 1 of 4 in cluster W

Relative:
Lower

RCRA-SQG:

Date form received by agency:03/31/1988
Facility name: MARVEL JEWELRY
Facility address: 550 S HILL ST 940
LOS ANGELES, CA 90013
EPA ID: CAD982407801
Contact: ENVIRONMENTAL MANAGER
Contact address: 550 S HILL ST NINETH HUNDRED F
LOS ANGELES, CA 90013
Contact country: US
Contact telephone: (213) 680-1645
Contact email: Not reported
EPA Region: 09
Classification: Small Small Quantity Generator
Description: Handler: generates more than 100 and less than 1000 kg of hazardous waste during any calendar month and accumulates less than 6000 kg of hazardous waste at any time; or generates 100 kg or less of hazardous waste during any calendar month, and accumulates more than 1000 kg of hazardous waste at any time

Actual:
271 ft.

Owner/Operator Summary:

Owner/operator name: HARRY VERTANIAN
Owner/operator address: NOT REQUIRED
NOT REQUIRED, ME 99999
Owner/operator country: Not reported
Owner/operator telephone: (415) 555-1212
Legal status: Private
Owner/Operator Type: Owner
Owner/Op start date: Not reported
Owner/Op end date: Not reported

Owner/operator name: NOT REQUIRED
Owner/operator address: NOT REQUIRED
NOT REQUIRED, ME 99999
Owner/operator country: Not reported
Owner/operator telephone: (415) 555-1212
Legal status: Private
Owner/Operator Type: Operator
Owner/Op start date: Not reported
Owner/Op end date: Not reported

Handler Activities Summary:

U.S. importer of hazardous waste: No
Mixed waste (haz. and radioactive): No
Recycler of hazardous waste: No
Transporter of hazardous waste: No
Treater, storer or disposer of HW: No

Map ID
 Direction
 Distance
 Elevation

MAP FINDINGS

Site

Database(s)

EDR ID Number
 EPA ID Number

MARVEL JEWELRY (Continued)

1000429839

Underground injection activity: No
 On-site burner exemption: No
 Furnace exemption: No
 Used oil fuel burner: No
 Used oil processor: No
 User oil refiner: No
 Used oil fuel marketer to burner: No
 Used oil Specification marketer: No
 Used oil transfer facility: No
 Used oil transporter: No

Violation Status: No violations found

FINDS:

Registry ID: 110002805867

Environmental Interest/Information System

California Hazardous Waste Tracking System - Datamart (HWTS-DATAMART) provides California with information on hazardous waste shipments for generators, transporters, and treatment, storage, and disposal facilities.

RCRAInfo is a national information system that supports the Resource Conservation and Recovery Act (RCRA) program through the tracking of events and activities related to facilities that generate, transport, and treat, store, or dispose of hazardous waste. RCRAInfo allows RCRA program staff to track the notification, permit, compliance, and corrective action activities required under RCRA.

**W128
 SW
 1/8-1/4
 0.194 mi.
 1024 ft.**

**VARDERESSIAN JEWELRY
 550 S HILL ST #764
 LOS ANGELES, CA 90014
 Site 2 of 4 in cluster W**

**RCRA-SQG 1000188095
 FINDS CAD981386329**

**Relative:
 Lower**

RCRA-SQG:

Date form received by agency: 03/12/1986
 Facility name: VARDERESSIAN JEWELRY
 Facility address: 550 S HILL ST #764
 LOS ANGELES, CA 90014
 EPA ID: CAD981386329
 Mailing address: S HILL ST #764
 LOS ANGELES, CA 90014
 Contact: ENVIRONMENTAL MANAGER
 Contact address: 550 S HILL ST #764
 LOS ANGELES, CA 90014
 Contact country: US
 Contact telephone: (213) 689-9060
 Contact email: Not reported
 EPA Region: 09
 Classification: Small Small Quantity Generator
 Description: Handler: generates more than 100 and less than 1000 kg of hazardous waste during any calendar month and accumulates less than 6000 kg of hazardous waste at any time; or generates 100 kg or less of hazardous waste during any calendar month, and accumulates more than 1000 kg of hazardous waste at any time

**Actual:
 271 ft.**

Map ID
Direction
Distance
Elevation

MAP FINDINGS

Site

Database(s)

EDR ID Number
EPA ID Number

VARDERESSIAN JEWELRY (Continued)

1000188095

Owner/Operator Summary:

Owner/operator name: MICHAEL VARDERESSIAN
Owner/operator address: NOT REQUIRED
NOT REQUIRED, ME 99999
Owner/operator country: Not reported
Owner/operator telephone: (415) 555-1212
Legal status: Private
Owner/Operator Type: Owner
Owner/Op start date: Not reported
Owner/Op end date: Not reported

Owner/operator name: NOT REQUIRED
Owner/operator address: NOT REQUIRED
NOT REQUIRED, ME 99999
Owner/operator country: Not reported
Owner/operator telephone: (415) 555-1212
Legal status: Private
Owner/Operator Type: Operator
Owner/Op start date: Not reported
Owner/Op end date: Not reported

Handler Activities Summary:

U.S. importer of hazardous waste: No
Mixed waste (haz. and radioactive): No
Recycler of hazardous waste: No
Transporter of hazardous waste: No
Treater, storer or disposer of HW: No
Underground injection activity: No
On-site burner exemption: No
Furnace exemption: No
Used oil fuel burner: No
Used oil processor: No
User oil refiner: No
Used oil fuel marketer to burner: No
Used oil Specification marketer: No
Used oil transfer facility: No
Used oil transporter: No

Violation Status: No violations found

FINDS:

Registry ID: 110002689421

Environmental Interest/Information System

RCRAInfo is a national information system that supports the Resource Conservation and Recovery Act (RCRA) program through the tracking of events and activities related to facilities that generate, transport, and treat, store, or dispose of hazardous waste. RCRAInfo allows RCRA program staff to track the notification, permit, compliance, and corrective action activities required under RCRA.

Map ID
Direction
Distance
Elevation

MAP FINDINGS

Site

Database(s)

EDR ID Number
EPA ID Number

W129 **SAVENA JEWELRY INC**
SW **550 S HILL ST #1648**
1/8-1/4 **LOS ANGELES, CA 90013**
0.194 mi.
1024 ft. **Site 3 of 4 in cluster W**

RCRA-SQG **1000207164**
FINDS **CAD981626567**

Relative:
Lower

RCRA-SQG:

Actual:
271 ft.

Date form received by agency: 09/01/1996
Facility name: SAVENA JEWELRY INC
Facility address: 550 S HILL ST #1648
LOS ANGELES, CA 90013
EPA ID: CAD981626567
Mailing address: S HILL ST #FIRST THOUSAND
LOS ANGELES, CA 90013
Contact: Not reported
Contact address: Not reported
Contact country: Not reported
Contact telephone: Not reported
Contact email: Not reported
EPA Region: 09
Classification: Small Small Quantity Generator
Description: Handler: generates more than 100 and less than 1000 kg of hazardous waste during any calendar month and accumulates less than 6000 kg of hazardous waste at any time; or generates 100 kg or less of hazardous waste during any calendar month, and accumulates more than 1000 kg of hazardous waste at any time

Owner/Operator Summary:

Owner/operator name: KRIKOR HAVANDJIAN VP
Owner/operator address: NOT REQUIRED
NOT REQUIRED, ME 99999
Owner/operator country: Not reported
Owner/operator telephone: (415) 555-1212
Legal status: Private
Owner/Operator Type: Owner
Owner/Op start date: Not reported
Owner/Op end date: Not reported

Owner/operator name: NOT REQUIRED
Owner/operator address: NOT REQUIRED
NOT REQUIRED, ME 99999
Owner/operator country: Not reported
Owner/operator telephone: (415) 555-1212
Legal status: Private
Owner/Operator Type: Operator
Owner/Op start date: Not reported
Owner/Op end date: Not reported

Handler Activities Summary:

U.S. importer of hazardous waste: No
Mixed waste (haz. and radioactive): No
Recycler of hazardous waste: No
Transporter of hazardous waste: No
Treater, storer or disposer of HW: No
Underground injection activity: No
On-site burner exemption: No
Furnace exemption: No

Map ID
 Direction
 Distance
 Elevation

MAP FINDINGS

Site

Database(s)

EDR ID Number
 EPA ID Number

SAVENA JEWELRY INC (Continued)

1000207164

Used oil fuel burner: No
 Used oil processor: No
 User oil refiner: No
 Used oil fuel marketer to burner: No
 Used oil Specification marketer: No
 Used oil transfer facility: No
 Used oil transporter: No

Violation Status: No violations found

FINDS:

Registry ID: 110002729584

Environmental Interest/Information System

RCRAInfo is a national information system that supports the Resource Conservation and Recovery Act (RCRA) program through the tracking of events and activities related to facilities that generate, transport, and treat, store, or dispose of hazardous waste. RCRAInfo allows RCRA program staff to track the notification, permit, compliance, and corrective action activities required under RCRA.

W130
SW
1/8-1/4
0.194 mi.
1024 ft.

550 S HILL ST
LOS ANGELES, CA 90013

EDR US Hist Auto Stat

1015550075
N/A

Site 4 of 4 in cluster W

Relative:
Lower

EDR Historical Auto Stations:
 Name: MOBILE DIAMOND
 Year: 2004
 Address: 550 S HILL ST

Actual:
271 ft.

X131
NW
1/8-1/4
0.194 mi.
1026 ft.

EAST LOS ANGELES HIGH SCHOOL NO. 1
BELVEDERE PARK/CESAR CHAVEZ AVE/MEDNIK AVE/1ST ST
LOS ANGELES, CA 90022

SCH
ENVIROSTOR

S107736248
N/A

Site 1 of 13 in cluster X

Relative:
Higher

SCH:
 Facility ID: 19820069
 Site Type: School Cleanup
 Site Type Detail: School
 Site Mgmt. Req.: NONE SPECIFIED
 Acres: 16.35
 National Priorities List: NO
 Cleanup Oversight Agencies: SMBRP
 Lead Agency: SMBRP
 Lead Agency Description: DTSC - Site Cleanup Program
 Project Manager: Not reported
 Supervisor: Javier Hinojosa
 Division Branch: Southern California Schools & Brownfields Outreach
 Site Code: 304320
 Assembly: 53
 Senate: 30

Actual:
400 ft.

Map ID
Direction
Distance
Elevation

MAP FINDINGS

Site

Database(s)

EDR ID Number
EPA ID Number

EAST LOS ANGELES HIGH SCHOOL NO. 1 (Continued)

S107736248

Special Program Status: Not reported
Status: Inactive - Needs Evaluation
Status Date: 03/17/2003
Restricted Use: NO
Funding: School District
Latitude: 34.04039
Longitude: -118.1606
APN: NONE SPECIFIED
Past Use: * EDUCATIONAL SERVICES
Potential COC: ", Pyrene, * phenanthrene, * benzo (ghi) perylene, Lead, DDE, Anthracene, Copper and compounds, Thallium and compounds, Benzene, Mercury (elemental, Toluene, Xylenes, Dichlorodifluoromethane, Ethylbenzene, Zinc, Molybdenum, Beryllium and compounds, Dieldrin, Chlordane, 30481"
Confirmed COC: NONE SPECIFIED
Potential Description: NONE SPECIFIED
Alias Name: EAST LOS ANGELES HIGH SCHOOL #1
Alias Type: Alternate Name
Alias Name: LAUSD-EAST LA HS # 1
Alias Type: Alternate Name
Alias Name: LOS ANGELES UNIFIED SCHOOL DISTRICT
Alias Type: Alternate Name
Alias Name: 110033618681
Alias Type: EPA (FRS #)
Alias Name: 304320
Alias Type: Project Code (Site Code)
Alias Name: 19820069
Alias Type: Envirostor ID Number

Completed Info:

Completed Area Name: PROJECT WIDE
Completed Sub Area Name: Not reported
Completed Document Type: Environmental Oversight Agreement
Completed Date: 02/10/2000
Comments: Not reported

Completed Area Name: PROJECT WIDE
Completed Sub Area Name: Not reported
Completed Document Type: Cost Recovery Closeout Memo
Completed Date: 03/17/2003
Comments: LAUSD has indicated that there will be no more investigation at this time, while they look for another site location.

Completed Area Name: PROJECT WIDE
Completed Sub Area Name: Not reported
Completed Document Type: Preliminary Endangerment Assessment Report
Completed Date: 02/21/2002
Comments: Not reported

Future Area Name: Not reported
Future Sub Area Name: Not reported
Future Document Type: Not reported
Future Due Date: Not reported
Schedule Area Name: Not reported
Schedule Sub Area Name: Not reported
Schedule Document Type: Not reported
Schedule Due Date: Not reported
Schedule Revised Date: Not reported

Map ID
Direction
Distance
Elevation

MAP FINDINGS

Site

Database(s)

EDR ID Number
EPA ID Number

EAST LOS ANGELES HIGH SCHOOL NO. 1 (Continued)

S107736248

ENVIROSTOR:

Facility ID: 19820069
Status: Inactive - Needs Evaluation
Status Date: 03/17/2003
Site Code: 304320
Site Type: School Cleanup
Site Type Detailed: School
Acres: 16.35
NPL: NO
Regulatory Agencies: SMBRP
Lead Agency: SMBRP
Program Manager: Not reported
Supervisor: Javier Hinojosa
Division Branch: Southern California Schools & Brownfields Outreach
Assembly: 53
Senate: 30
Special Program: Not reported
Restricted Use: NO
Site Mgmt Req: NONE SPECIFIED
Funding: School District
Latitude: 34.04039
Longitude: -118.1606
APN: NONE SPECIFIED
Past Use: * EDUCATIONAL SERVICES
Potential COC: " Pyrene * phenanthrene * benzo (ghi) perylene Lead DDE Anthracene
Copper and compounds Thallium and compounds Benzene Mercury
(elemental Toluene Xylenes Dichlorodifluoromethane Ethylbenzene Zinc
Molybdenum Beryllium and compounds Dieldrin Chlordane 30481"
Confirmed COC: NONE SPECIFIED
Potential Description: NONE SPECIFIED
Alias Name: EAST LOS ANGELES HIGH SCHOOL #1
Alias Type: Alternate Name
Alias Name: LAUSD-EAST LA HS # 1
Alias Type: Alternate Name
Alias Name: LOS ANGELES UNIFIED SCHOOL DISTRICT
Alias Type: Alternate Name
Alias Name: 110033618681
Alias Type: EPA (FRS #)
Alias Name: 304320
Alias Type: Project Code (Site Code)
Alias Name: 19820069
Alias Type: Envirostor ID Number

Completed Info:

Completed Area Name: PROJECT WIDE
Completed Sub Area Name: Not reported
Completed Document Type: Environmental Oversight Agreement
Completed Date: 02/10/2000
Comments: Not reported

Completed Area Name: PROJECT WIDE
Completed Sub Area Name: Not reported
Completed Document Type: Cost Recovery Closeout Memo
Completed Date: 03/17/2003
Comments: LAUSD has indicated that there will be no more investigation at this time, while they look for another site location.

Map ID
 Direction
 Distance
 Elevation

MAP FINDINGS

Site

Database(s)

EDR ID Number
 EPA ID Number

EAST LOS ANGELES HIGH SCHOOL NO. 1 (Continued)

S107736248

Completed Area Name: PROJECT WIDE
 Completed Sub Area Name: Not reported
 Completed Document Type: Preliminary Endangerment Assessment Report
 Completed Date: 02/21/2002
 Comments: Not reported

Future Area Name: Not reported
 Future Sub Area Name: Not reported
 Future Document Type: Not reported
 Future Due Date: Not reported
 Schedule Area Name: Not reported
 Schedule Sub Area Name: Not reported
 Schedule Document Type: Not reported
 Schedule Due Date: Not reported
 Schedule Revised Date: Not reported

**X132
 NW
 1/8-1/4
 0.194 mi.
 1026 ft.**

**MARSHALL NEW PRIMARY CENTER NO. 1
 LEXINGTON AVE/WESTMORELAND AVE/LYMAN PLACE
 LOS ANGELES, CA 90029
 Site 2 of 13 in cluster X**

**SCH S112057176
 ENVIROSTOR N/A**

**Relative:
 Higher**

SCH:

**Actual:
 400 ft.**

Facility ID: 19650016
 Site Type: School Investigation
 Site Type Detail: School
 Site Mgmt. Req.: NONE SPECIFIED
 Acres: 2.05
 National Priorities List: NO
 Cleanup Oversight Agencies: SMBRP
 Lead Agency: SMBRP
 Lead Agency Description: DTSC - Site Cleanup Program
 Project Manager: Not reported
 Supervisor: Shahir Haddad
 Division Branch: Southern California Schools & Brownfields Outreach
 Site Code: 304294
 Assembly: 53
 Senate: 30
 Special Program Status: Not reported
 Status: No Further Action
 Status Date: 01/29/2003
 Restricted Use: NO
 Funding: School District
 Latitude: 34.05227
 Longitude: -118.2527
 APN: NONE SPECIFIED
 Past Use: RESIDENTIAL AREA
 Potential COC: "NONE SPECIFIED, 31000"
 Confirmed COC: NONE SPECIFIED
 Potential Description: NMA
 Alias Name: LAUSD-MARSHAL NEW PC#1
 Alias Type: Alternate Name
 Alias Name: LOS ANGELES UNIFIED SCHOOL DISTRICT
 Alias Type: Alternate Name
 Alias Name: MARSHALL NEW PRIMARY CENTER #1
 Alias Type: Alternate Name
 Alias Name: 304294

Map ID
Direction
Distance
Elevation

MAP FINDINGS

Site

Database(s)

EDR ID Number
EPA ID Number

MARSHALL NEW PRIMARY CENTER NO. 1 (Continued)

S112057176

Alias Type: Project Code (Site Code)
Alias Name: 19650016
Alias Type: Envirostor ID Number

Completed Info:

Completed Area Name: PROJECT WIDE
Completed Sub Area Name: Not reported
Completed Document Type: Environmental Oversight Agreement
Completed Date: 02/10/2000
Comments: Not reported

Completed Area Name: PROJECT WIDE
Completed Sub Area Name: Not reported
Completed Document Type: Site Inspections/Visit (Non LUR)
Completed Date: 06/18/2001
Comments: Not reported

Completed Area Name: PROJECT WIDE
Completed Sub Area Name: Not reported
Completed Document Type: Phase 1
Completed Date: 06/18/2001
Comments: Not reported

Completed Area Name: PROJECT WIDE
Completed Sub Area Name: Not reported
Completed Document Type: Phase 1
Completed Date: 11/25/2002
Comments: Not reported

Completed Area Name: PROJECT WIDE
Completed Sub Area Name: Not reported
Completed Document Type: Cost Recovery Closeout Memo
Completed Date: 01/29/2003
Comments: Not reported

Future Area Name: Not reported
Future Sub Area Name: Not reported
Future Document Type: Not reported
Future Due Date: Not reported
Schedule Area Name: Not reported
Schedule Sub Area Name: Not reported
Schedule Document Type: Not reported
Schedule Due Date: Not reported
Schedule Revised Date: Not reported

ENVIROSTOR:

Facility ID: 19650016
Status: No Further Action
Status Date: 01/29/2003
Site Code: 304294
Site Type: School Investigation
Site Type Detailed: School
Acres: 2.05
NPL: NO
Regulatory Agencies: SMBRP
Lead Agency: SMBRP
Program Manager: Not reported

Map ID
Direction
Distance
Elevation

MAP FINDINGS

Site

Database(s)

EDR ID Number
EPA ID Number

MARSHALL NEW PRIMARY CENTER NO. 1 (Continued)

S112057176

Supervisor: Shahir Haddad
Division Branch: Southern California Schools & Brownfields Outreach
Assembly: 53
Senate: 30
Special Program: Not reported
Restricted Use: NO
Site Mgmt Req: NONE SPECIFIED
Funding: School District
Latitude: 34.05227
Longitude: -118.2527
APN: NONE SPECIFIED
Past Use: RESIDENTIAL AREA
Potential COC: "NONE SPECIFIED 31000"
Confirmed COC: NONE SPECIFIED
Potential Description: NMA
Alias Name: LAUSD-MARSHAL NEW PC#1
Alias Type: Alternate Name
Alias Name: LOS ANGELES UNIFIED SCHOOL DISTRICT
Alias Type: Alternate Name
Alias Name: MARSHALL NEW PRIMARY CENTER #1
Alias Type: Alternate Name
Alias Name: 304294
Alias Type: Project Code (Site Code)
Alias Name: 19650016
Alias Type: Envirostor ID Number

Completed Info:

Completed Area Name: PROJECT WIDE
Completed Sub Area Name: Not reported
Completed Document Type: Environmental Oversight Agreement
Completed Date: 02/10/2000
Comments: Not reported

Completed Area Name: PROJECT WIDE
Completed Sub Area Name: Not reported
Completed Document Type: Site Inspections/Visit (Non LUR)
Completed Date: 06/18/2001
Comments: Not reported

Completed Area Name: PROJECT WIDE
Completed Sub Area Name: Not reported
Completed Document Type: Phase 1
Completed Date: 06/18/2001
Comments: Not reported

Completed Area Name: PROJECT WIDE
Completed Sub Area Name: Not reported
Completed Document Type: Phase 1
Completed Date: 11/25/2002
Comments: Not reported

Completed Area Name: PROJECT WIDE
Completed Sub Area Name: Not reported
Completed Document Type: Cost Recovery Closeout Memo
Completed Date: 01/29/2003
Comments: Not reported

Future Area Name: Not reported

Map ID
Direction
Distance
Elevation

MAP FINDINGS

Site

Database(s)

EDR ID Number
EPA ID Number

MARSHALL NEW PRIMARY CENTER NO. 1 (Continued)

S112057176

Future Sub Area Name: Not reported
Future Document Type: Not reported
Future Due Date: Not reported
Schedule Area Name: Not reported
Schedule Sub Area Name: Not reported
Schedule Document Type: Not reported
Schedule Due Date: Not reported
Schedule Revised Date: Not reported

**X133
NW
1/8-1/4
0.194 mi.
1026 ft.**

**FREMONT NEW PRIMARY CENTER NO. 2
MENLO AVENUE/BARING CROSS STREET
LOS ANGELES, CA 90044**

**SCH S105628627
ENVIROSTOR N/A**

Site 3 of 13 in cluster X

**Relative:
Higher**

SCH:

**Actual:
400 ft.**

Facility ID: 19880023
Site Type: School Investigation
Site Type Detail: School
Site Mgmt. Req.: NONE SPECIFIED
Acres: 2
National Priorities List: NO
Cleanup Oversight Agencies: SMBRP
Lead Agency: SMBRP
Lead Agency Description: DTSC - Site Cleanup Program
Project Manager: Not reported
Supervisor: Javier Hinojosa
Division Branch: Southern California Schools & Brownfields Outreach
Site Code: 304298
Assembly: 53
Senate: 30
Special Program Status: Not reported
Status: No Further Action
Status Date: 10/10/2003
Restricted Use: NO
Funding: School District
Latitude: 34.05227
Longitude: -118.2527
APN: NONE SPECIFIED
Past Use: RESIDENTIAL AREA
Potential COC: ", Chromium VI, 30407"
Confirmed COC: NONE SPECIFIED
Potential Description: SOIL
Alias Name: FREMONT NEW PRIMARY CENTER #2
Alias Type: Alternate Name
Alias Name: FREMONT NEW PRIMARY CENTER #2 (PROP)
Alias Type: Alternate Name
Alias Name: FREMONT NEW PRIMARY CENTER NO. 2
Alias Type: Alternate Name
Alias Name: LAUSD-FREMONT NEW PC # 2
Alias Type: Alternate Name
Alias Name: LOS ANGELES UNIFIED SCHOOL DISTRICT
Alias Type: Alternate Name
Alias Name: 304298
Alias Type: Project Code (Site Code)
Alias Name: 19880023
Alias Type: Envirostor ID Number

Map ID
Direction
Distance
Elevation

MAP FINDINGS

Site

Database(s)

EDR ID Number
EPA ID Number

FREMONT NEW PRIMARY CENTER NO. 2 (Continued)

S105628627

Completed Info:

Completed Area Name: PROJECT WIDE
Completed Sub Area Name: Not reported
Completed Document Type: Environmental Oversight Agreement
Completed Date: 02/10/2000
Comments: Not reported

Completed Area Name: PROJECT WIDE
Completed Sub Area Name: Not reported
Completed Document Type: Cost Recovery Closeout Memo
Completed Date: 10/10/2003
Comments: Not reported

Completed Area Name: PROJECT WIDE
Completed Sub Area Name: Not reported
Completed Document Type: * Public Participation
Completed Date: 01/31/2002
Comments: Not reported

Completed Area Name: PROJECT WIDE
Completed Sub Area Name: Not reported
Completed Document Type: Preliminary Endangerment Assessment Report
Completed Date: 01/31/2002
Comments: Not reported

Completed Area Name: PROJECT WIDE
Completed Sub Area Name: Not reported
Completed Document Type: Phase 1
Completed Date: 06/18/2001
Comments: Not reported

Completed Area Name: PROJECT WIDE
Completed Sub Area Name: Not reported
Completed Document Type: Supplemental Site Investigation Report
Completed Date: 09/11/2003
Comments: Not reported

Future Area Name: Not reported
Future Sub Area Name: Not reported
Future Document Type: Not reported
Future Due Date: Not reported
Schedule Area Name: Not reported
Schedule Sub Area Name: Not reported
Schedule Document Type: Not reported
Schedule Due Date: Not reported
Schedule Revised Date: Not reported

ENVIROSTOR:

Facility ID: 19880023
Status: No Further Action
Status Date: 10/10/2003
Site Code: 304298
Site Type: School Investigation
Site Type Detailed: School
Acres: 2
NPL: NO

Map ID
Direction
Distance
Elevation

MAP FINDINGS

Site

Database(s)

EDR ID Number
EPA ID Number

FREMONT NEW PRIMARY CENTER NO. 2 (Continued)

S105628627

Regulatory Agencies: SMBRP
Lead Agency: SMBRP
Program Manager: Not reported
Supervisor: Javier Hinojosa
Division Branch: Southern California Schools & Brownfields Outreach
Assembly: 53
Senate: 30
Special Program: Not reported
Restricted Use: NO
Site Mgmt Req: NONE SPECIFIED
Funding: School District
Latitude: 34.05227
Longitude: -118.2527
APN: NONE SPECIFIED
Past Use: RESIDENTIAL AREA
Potential COC: " Chromium VI 30407"
Confirmed COC: NONE SPECIFIED
Potential Description: SOIL
Alias Name: FREMONT NEW PRIMARY CENTER #2
Alias Type: Alternate Name
Alias Name: FREMONT NEW PRIMARY CENTER #2 (PROP)
Alias Type: Alternate Name
Alias Name: FREMONT NEW PRIMARY CENTER NO. 2
Alias Type: Alternate Name
Alias Name: LAUSD-FREMONT NEW PC # 2
Alias Type: Alternate Name
Alias Name: LOS ANGELES UNIFIED SCHOOL DISTRICT
Alias Type: Alternate Name
Alias Name: 304298
Alias Type: Project Code (Site Code)
Alias Name: 19880023
Alias Type: Envirostor ID Number

Completed Info:

Completed Area Name: PROJECT WIDE
Completed Sub Area Name: Not reported
Completed Document Type: Environmental Oversight Agreement
Completed Date: 02/10/2000
Comments: Not reported

Completed Area Name: PROJECT WIDE
Completed Sub Area Name: Not reported
Completed Document Type: Cost Recovery Closeout Memo
Completed Date: 10/10/2003
Comments: Not reported

Completed Area Name: PROJECT WIDE
Completed Sub Area Name: Not reported
Completed Document Type: * Public Participation
Completed Date: 01/31/2002
Comments: Not reported

Completed Area Name: PROJECT WIDE
Completed Sub Area Name: Not reported
Completed Document Type: Preliminary Endangerment Assessment Report
Completed Date: 01/31/2002
Comments: Not reported

Map ID
Direction
Distance
Elevation

MAP FINDINGS

Site

Database(s)

EDR ID Number
EPA ID Number

FREMONT NEW PRIMARY CENTER NO. 2 (Continued)

S105628627

Completed Area Name: PROJECT WIDE
Completed Sub Area Name: Not reported
Completed Document Type: Phase 1
Completed Date: 06/18/2001
Comments: Not reported

Completed Area Name: PROJECT WIDE
Completed Sub Area Name: Not reported
Completed Document Type: Supplemental Site Investigation Report
Completed Date: 09/11/2003
Comments: Not reported

Future Area Name: Not reported
Future Sub Area Name: Not reported
Future Document Type: Not reported
Future Due Date: Not reported
Schedule Area Name: Not reported
Schedule Sub Area Name: Not reported
Schedule Document Type: Not reported
Schedule Due Date: Not reported
Schedule Revised Date: Not reported

X134
NW
1/8-1/4
0.194 mi.
1026 ft.

BELMONT NEW PRIMARY CENTER NO. 12
LAKE STREET/ROSELAKE AVENUE
LOS ANGELES, CA 90026
Site 4 of 13 in cluster X

SCH S107735904
ENVIROSTOR N/A

Relative:
Higher

SCH:

Actual:
400 ft.

Facility ID: 19880022
Site Type: School Investigation
Site Type Detail: School
Site Mgmt. Req.: NONE SPECIFIED
Acres: 2
National Priorities List: NO
Cleanup Oversight Agencies: SMBRP
Lead Agency: SMBRP
Lead Agency Description: DTSC - Site Cleanup Program
Project Manager: Not reported
Supervisor: Javier Hinojosa
Division Branch: Southern California Schools & Brownfields Outreach
Site Code: 304310
Assembly: 53
Senate: 30
Special Program Status: Not reported
Status: No Further Action
Status Date: 10/10/2003
Restricted Use: NO
Funding: School District
Latitude: 34.05227
Longitude: -118.2527
APN: NONE SPECIFIED
Past Use: RESIDENTIAL AREA
Potential COC: "40001, 30013"
Confirmed COC: NONE SPECIFIED
Potential Description: NMA
Alias Name: BELMONT NEW PRIMARY CENTER #12

Map ID
Direction
Distance
Elevation

MAP FINDINGS

Site

Database(s)

EDR ID Number
EPA ID Number

BELMONT NEW PRIMARY CENTER NO. 12 (Continued)

S107735904

Alias Type: Alternate Name
Alias Name: BELOMOT NEW PRIMARY CENTER #12
Alias Type: Alternate Name
Alias Name: BELOMOT NEW PRIMARY CENTER NO. 12
Alias Type: Alternate Name
Alias Name: LAUSD-BELMONT PC # 12
Alias Type: Alternate Name
Alias Name: LOS ANGELES UNIFIED SCHOOL DISTRICT
Alias Type: Alternate Name
Alias Name: 304310
Alias Type: Project Code (Site Code)
Alias Name: 19880022
Alias Type: Envirostor ID Number

Completed Info:

Completed Area Name: PROJECT WIDE
Completed Sub Area Name: Not reported
Completed Document Type: Environmental Oversight Agreement
Completed Date: 02/10/2000
Comments: Not reported

Completed Area Name: PROJECT WIDE
Completed Sub Area Name: Not reported
Completed Document Type: Cost Recovery Closeout Memo
Completed Date: 10/10/2003
Comments: Not reported

Completed Area Name: PROJECT WIDE
Completed Sub Area Name: Not reported
Completed Document Type: Preliminary Endangerment Assessment Report
Completed Date: 12/11/2001
Comments: Not reported

Completed Area Name: PROJECT WIDE
Completed Sub Area Name: Not reported
Completed Document Type: Phase 1
Completed Date: 07/10/2001
Comments: Not reported

Completed Area Name: PROJECT WIDE
Completed Sub Area Name: Not reported
Completed Document Type: Supplemental Site Investigation Report
Completed Date: 09/30/2003
Comments: Not reported

Completed Area Name: PROJECT WIDE
Completed Sub Area Name: Not reported
Completed Document Type: 4.14 Request
Completed Date: 08/05/2003
Comments: 4.14 request received post PEA and pre-SSI.

Future Area Name: Not reported
Future Sub Area Name: Not reported
Future Document Type: Not reported
Future Due Date: Not reported
Schedule Area Name: Not reported
Schedule Sub Area Name: Not reported
Schedule Document Type: Not reported

Map ID
Direction
Distance
Elevation

MAP FINDINGS

Site

Database(s)

EDR ID Number
EPA ID Number

BELMONT NEW PRIMARY CENTER NO. 12 (Continued)

S107735904

Schedule Due Date: Not reported
Schedule Revised Date: Not reported

ENVIROSTOR:

Facility ID: 19880022
Status: No Further Action
Status Date: 10/10/2003
Site Code: 304310
Site Type: School Investigation
Site Type Detailed: School
Acres: 2
NPL: NO
Regulatory Agencies: SMBRP
Lead Agency: SMBRP
Program Manager: Not reported
Supervisor: Javier Hinojosa
Division Branch: Southern California Schools & Brownfields Outreach
Assembly: 53
Senate: 30
Special Program: Not reported
Restricted Use: NO
Site Mgmt Req: NONE SPECIFIED
Funding: School District
Latitude: 34.05227
Longitude: -118.2527
APN: NONE SPECIFIED
Past Use: RESIDENTIAL AREA
Potential COC: "40001 30013"
Confirmed COC: NONE SPECIFIED
Potential Description: NMA
Alias Name: BELMONT NEW PRIMARY CENTER #12
Alias Type: Alternate Name
Alias Name: BELOMOT NEW PRIMARY CENTER #12
Alias Type: Alternate Name
Alias Name: BELOMOT NEW PRIMARY CENTER NO. 12
Alias Type: Alternate Name
Alias Name: LAUSD-BELMONT PC # 12
Alias Type: Alternate Name
Alias Name: LOS ANGELES UNIFIED SCHOOL DISTRICT
Alias Type: Alternate Name
Alias Name: 304310
Alias Type: Project Code (Site Code)
Alias Name: 19880022
Alias Type: Envirostor ID Number

Completed Info:

Completed Area Name: PROJECT WIDE
Completed Sub Area Name: Not reported
Completed Document Type: Environmental Oversight Agreement
Completed Date: 02/10/2000
Comments: Not reported

Completed Area Name: PROJECT WIDE
Completed Sub Area Name: Not reported
Completed Document Type: Cost Recovery Closeout Memo
Completed Date: 10/10/2003
Comments: Not reported

Map ID
Direction
Distance
Elevation

MAP FINDINGS

Site

Database(s)

EDR ID Number
EPA ID Number

BELMONT NEW PRIMARY CENTER NO. 12 (Continued)

S107735904

Completed Area Name: PROJECT WIDE
Completed Sub Area Name: Not reported
Completed Document Type: Preliminary Endangerment Assessment Report
Completed Date: 12/11/2001
Comments: Not reported

Completed Area Name: PROJECT WIDE
Completed Sub Area Name: Not reported
Completed Document Type: Phase 1
Completed Date: 07/10/2001
Comments: Not reported

Completed Area Name: PROJECT WIDE
Completed Sub Area Name: Not reported
Completed Document Type: Supplemental Site Investigation Report
Completed Date: 09/30/2003
Comments: Not reported

Completed Area Name: PROJECT WIDE
Completed Sub Area Name: Not reported
Completed Document Type: 4.14 Request
Completed Date: 08/05/2003
Comments: 4.14 request received post PEA and pre-SSI.

Future Area Name: Not reported
Future Sub Area Name: Not reported
Future Document Type: Not reported
Future Due Date: Not reported
Schedule Area Name: Not reported
Schedule Sub Area Name: Not reported
Schedule Document Type: Not reported
Schedule Due Date: Not reported
Schedule Revised Date: Not reported

X135
NW
1/8-1/4
0.194 mi.
1026 ft.

**CAHUENGA NEW ELEMENTARY SCHOOL NO. 1
WESTERN AVENUE/OXFORD AVENUE
LOS ANGELES, CA 90004**
Site 5 of 13 in cluster X

**SCH S105628542
ENVIROSTOR N/A**

Relative:
Higher

SCH:

Actual:
400 ft.

Facility ID: 19730195
Site Type: School Investigation
Site Type Detail: School
Site Mgmt. Req.: NONE SPECIFIED
Acres: 2.64
National Priorities List: NO
Cleanup Oversight Agencies: SMBRP
Lead Agency: SMBRP
Lead Agency Description: DTSC - Site Cleanup Program
Project Manager: Not reported
Supervisor: Shahir Haddad
Division Branch: Southern California Schools & Brownfields Outreach
Site Code: 304276
Assembly: 53
Senate: 30
Special Program Status: Not reported

Map ID
Direction
Distance
Elevation

MAP FINDINGS

Site

Database(s)

EDR ID Number
EPA ID Number

CAHUENGA NEW ELEMENTARY SCHOOL NO. 1 (Continued)

S105628542

Status: No Further Action
Status Date: 02/26/2004
Restricted Use: NO
Funding: School District
Latitude: 34.05227
Longitude: -118.2527
APN: NONE SPECIFIED
Past Use: * BUSINESS SERVICES
Potential COC: ", Chloromethane (methyl chloride, Carbon disulfide, Benzene, 1,2,4-Trimethylbenzene, Toluene, Acetone, Molybdenum, Tetrachloroethylene (PCE, 1,3,5-Trimethylbenzene, 1,4-Dichlorobenzene, Xylenes, 1,2-Dibromo-3-chloropropane (DBCP, Methylene chloride, Dichlorodifluoromethane, Chloroform, 30272"
Confirmed COC: NONE SPECIFIED
Potential Description: "SOIL, SV, SURFW"
Alias Name: CAHUENGA NEW ELEMENTARY SCHOOL #1
Alias Type: Alternate Name
Alias Name: CAHUENGA NEW ELEMENTARY SCHOOL NO. 1
Alias Type: Alternate Name
Alias Name: LAUSD-CAHUENGA ES # 1
Alias Type: Alternate Name
Alias Name: LOS ANGELES UNIFIED SCHOOL DISTRICT
Alias Type: Alternate Name
Alias Name: 304276
Alias Type: Project Code (Site Code)
Alias Name: 19730195
Alias Type: Envirostor ID Number

Completed Info:

Completed Area Name: PROJECT WIDE
Completed Sub Area Name: Not reported
Completed Document Type: Environmental Oversight Agreement
Completed Date: 02/10/2000
Comments: Not reported

Completed Area Name: PROJECT WIDE
Completed Sub Area Name: Not reported
Completed Document Type: Cost Recovery Closeout Memo
Completed Date: 02/26/2004
Comments: Not reported

Completed Area Name: PROJECT WIDE
Completed Sub Area Name: Not reported
Completed Document Type: Preliminary Endangerment Assessment Report
Completed Date: 03/20/2002
Comments: Not reported

Completed Area Name: PROJECT WIDE
Completed Sub Area Name: Not reported
Completed Document Type: Phase 1
Completed Date: 04/19/2001
Comments: Not reported

Completed Area Name: PROJECT WIDE
Completed Sub Area Name: Not reported
Completed Document Type: Supplemental Site Investigation Report
Completed Date: 12/05/2003
Comments: Not reported

Map ID
Direction
Distance
Elevation

MAP FINDINGS

Site

Database(s)

EDR ID Number
EPA ID Number

CAHUENGA NEW ELEMENTARY SCHOOL NO. 1 (Continued)

S105628542

Completed Area Name: PROJECT WIDE
Completed Sub Area Name: Not reported
Completed Document Type: Preliminary Endangerment Assessment Workplan
Completed Date: 05/14/2001
Comments: PEA Workplan implemented without DTSC approval.

Future Area Name: Not reported
Future Sub Area Name: Not reported
Future Document Type: Not reported
Future Due Date: Not reported
Schedule Area Name: Not reported
Schedule Sub Area Name: Not reported
Schedule Document Type: Not reported
Schedule Due Date: Not reported
Schedule Revised Date: Not reported

ENVIROSTOR:

Facility ID: 19730195
Status: No Further Action
Status Date: 02/26/2004
Site Code: 304276
Site Type: School Investigation
Site Type Detailed: School
Acres: 2.64
NPL: NO
Regulatory Agencies: SMBRP
Lead Agency: SMBRP
Program Manager: Not reported
Supervisor: Shahir Haddad
Division Branch: Southern California Schools & Brownfields Outreach
Assembly: 53
Senate: 30
Special Program: Not reported
Restricted Use: NO
Site Mgmt Req: NONE SPECIFIED
Funding: School District
Latitude: 34.05227
Longitude: -118.2527
APN: NONE SPECIFIED
Past Use: * BUSINESS SERVICES
Potential COC: " Chloromethane (methyl chloride Carbon disulfide Benzene
1,2,4-Trimethylbenzene Toluene Acetone Molybdenum Tetrachloroethylene
(PCE 1,3,5-Trimethylbenzene 1,4-Dichlorobenzene Xylenes
1,2-Dibromo-3-chloropropane (DBCP Methylene chloride
Dichlorodifluoromethane Chloroform 30272"
Confirmed COC: NONE SPECIFIED
Potential Description: "SOIL, SV, SURFW"
Alias Name: CAHUENGA NEW ELEMENTARY SCHOOL #1
Alias Type: Alternate Name
Alias Name: CAHUENGA NEW ELEMENTARY SCHOOL NO. 1
Alias Type: Alternate Name
Alias Name: LAUSD-CAHUENGA ES # 1
Alias Type: Alternate Name
Alias Name: LOS ANGELES UNIFIED SCHOOL DISTRICT
Alias Type: Alternate Name
Alias Name: 304276
Alias Type: Project Code (Site Code)

Map ID
Direction
Distance
Elevation

MAP FINDINGS

Site

Database(s)

EDR ID Number
EPA ID Number

CAHUENGA NEW ELEMENTARY SCHOOL NO. 1 (Continued)

S105628542

Alias Name: 19730195
Alias Type: Envirostor ID Number

Completed Info:

Completed Area Name: PROJECT WIDE
Completed Sub Area Name: Not reported
Completed Document Type: Environmental Oversight Agreement
Completed Date: 02/10/2000
Comments: Not reported

Completed Area Name: PROJECT WIDE
Completed Sub Area Name: Not reported
Completed Document Type: Cost Recovery Closeout Memo
Completed Date: 02/26/2004
Comments: Not reported

Completed Area Name: PROJECT WIDE
Completed Sub Area Name: Not reported
Completed Document Type: Preliminary Endangerment Assessment Report
Completed Date: 03/20/2002
Comments: Not reported

Completed Area Name: PROJECT WIDE
Completed Sub Area Name: Not reported
Completed Document Type: Phase 1
Completed Date: 04/19/2001
Comments: Not reported

Completed Area Name: PROJECT WIDE
Completed Sub Area Name: Not reported
Completed Document Type: Supplemental Site Investigation Report
Completed Date: 12/05/2003
Comments: Not reported

Completed Area Name: PROJECT WIDE
Completed Sub Area Name: Not reported
Completed Document Type: Preliminary Endangerment Assessment Workplan
Completed Date: 05/14/2001
Comments: PEA Workplan implemented without DTSC approval.

Future Area Name: Not reported
Future Sub Area Name: Not reported
Future Document Type: Not reported
Future Due Date: Not reported
Schedule Area Name: Not reported
Schedule Sub Area Name: Not reported
Schedule Document Type: Not reported
Schedule Due Date: Not reported
Schedule Revised Date: Not reported

Map ID
Direction
Distance
Elevation

MAP FINDINGS

Site

Database(s)

EDR ID Number
EPA ID Number

X136
NW
1/8-1/4
0.194 mi.
1026 ft.

VINE NEW PRIMARY CENTER
LA MIRADA AVE/CAHUENGA BLVD/LEXINGTON AVE/COLE AVE
LOS ANGELES, CA 90038

SCH S105628533
ENVIROSTOR N/A

Site 6 of 13 in cluster X

Relative:
Higher

SCH:

Actual:
400 ft.

Facility ID: 19650022
Site Type: School Investigation
Site Type Detail: School
Site Mgmt. Req.: NONE SPECIFIED
Acres: 0
National Priorities List: NO
Cleanup Oversight Agencies: SMBRP
Lead Agency: SMBRP
Lead Agency Description: DTSC - Site Cleanup Program
Project Manager: Not reported
Supervisor: Javier Hinojosa
Division Branch: Southern California Schools & Brownfields Outreach
Site Code: 304212
Assembly: 53
Senate: 30
Special Program Status: Not reported
Status: Inactive - Action Required
Status Date: 03/20/2003
Restricted Use: NO
Funding: School District
Latitude: 34.05227
Longitude: -118.2527
APN: NONE SPECIFIED
Past Use: * UNKNOWN
Potential COC: "30013, 30018"
Confirmed COC: "3, 001, 830, 013"
Potential Description: SOIL
Alias Name: LA USD-VINE NEW PC
Alias Type: Alternate Name
Alias Name: LAUSD-VINE NEW PRIMARY CENTER
Alias Type: Alternate Name
Alias Name: LOS ANGELES UNIFIED SCHOOL DISTRICT
Alias Type: Alternate Name
Alias Name: VINE NEW PRIMARY CENTER
Alias Type: Alternate Name
Alias Name: 304023
Alias Type: Project Code (Site Code)
Alias Name: 304212
Alias Type: Project Code (Site Code)
Alias Name: 19650022
Alias Type: Envirostor ID Number

Completed Info:

Completed Area Name: PROJECT WIDE
Completed Sub Area Name: Not reported
Completed Document Type: Cost Recovery Closeout Memo
Completed Date: 03/20/2000
Comments: Not reported

Completed Area Name: PROJECT WIDE
Completed Sub Area Name: Not reported
Completed Document Type: Environmental Oversight Agreement

Map ID
Direction
Distance
Elevation

MAP FINDINGS

Site

Database(s)

EDR ID Number
EPA ID Number

VINE NEW PRIMARY CENTER (Continued)

S105628533

Completed Date: 02/10/2000
Comments: Not reported

Completed Area Name: PROJECT WIDE
Completed Sub Area Name: Not reported
Completed Document Type: Phase 1
Completed Date: 02/04/2000
Comments: Not reported

Completed Area Name: PROJECT WIDE
Completed Sub Area Name: Not reported
Completed Document Type: Preliminary Endangerment Assessment Workplan
Completed Date: 10/06/2000
Comments: Not reported

Future Area Name: Not reported
Future Sub Area Name: Not reported
Future Document Type: Not reported
Future Due Date: Not reported
Schedule Area Name: Not reported
Schedule Sub Area Name: Not reported
Schedule Document Type: Not reported
Schedule Due Date: Not reported
Schedule Revised Date: Not reported

ENVIROSTOR:

Facility ID: 19650022
Status: Inactive - Action Required
Status Date: 03/20/2003
Site Code: 304212
Site Type: School Investigation
Site Type Detailed: School
Acres: 0
NPL: NO
Regulatory Agencies: SMBRP
Lead Agency: SMBRP
Program Manager: Not reported
Supervisor: Javier Hinojosa
Division Branch: Southern California Schools & Brownfields Outreach
Assembly: 53
Senate: 30
Special Program: Not reported
Restricted Use: NO
Site Mgmt Req: NONE SPECIFIED
Funding: School District
Latitude: 34.05227
Longitude: -118.2527
APN: NONE SPECIFIED
Past Use: * UNKNOWN
Potential COC: "30013 30018"
Confirmed COC: "3 001 830 013"
Potential Description: SOIL
Alias Name: LA USD-VINE NEW PC
Alias Type: Alternate Name
Alias Name: LAUSD-VINE NEW PRIMARY CENTER
Alias Type: Alternate Name
Alias Name: LOS ANGELES UNIFIED SCHOOL DISTRICT

Map ID
Direction
Distance
Elevation

MAP FINDINGS

Site

Database(s)

EDR ID Number
EPA ID Number

VINE NEW PRIMARY CENTER (Continued)

S105628533

Alias Type: Alternate Name
Alias Name: VINE NEW PRIMARY CENTER
Alias Type: Alternate Name
Alias Name: 304023
Alias Type: Project Code (Site Code)
Alias Name: 304212
Alias Type: Project Code (Site Code)
Alias Name: 19650022
Alias Type: Envirostor ID Number

Completed Info:

Completed Area Name: PROJECT WIDE
Completed Sub Area Name: Not reported
Completed Document Type: Cost Recovery Closeout Memo
Completed Date: 03/20/2000
Comments: Not reported

Completed Area Name: PROJECT WIDE
Completed Sub Area Name: Not reported
Completed Document Type: Environmental Oversight Agreement
Completed Date: 02/10/2000
Comments: Not reported

Completed Area Name: PROJECT WIDE
Completed Sub Area Name: Not reported
Completed Document Type: Phase 1
Completed Date: 02/04/2000
Comments: Not reported

Completed Area Name: PROJECT WIDE
Completed Sub Area Name: Not reported
Completed Document Type: Preliminary Endangerment Assessment Workplan
Completed Date: 10/06/2000
Comments: Not reported

Future Area Name: Not reported
Future Sub Area Name: Not reported
Future Document Type: Not reported
Future Due Date: Not reported
Schedule Area Name: Not reported
Schedule Sub Area Name: Not reported
Schedule Document Type: Not reported
Schedule Due Date: Not reported
Schedule Revised Date: Not reported

X137
NW
1/8-1/4
0.194 mi.
1026 ft.

WEEMES ELEMENTARY SCHOOL PLAYGROUND
1201-1203, 1205, 1207, 1215 WEST 37TH STREET
LOS ANGELES, CA 90007

SCH S105628620
ENVIROSTOR N/A

Site 7 of 13 in cluster X

Relative:
Higher

SCH:

Actual:
400 ft.

Facility ID: 19880015
Site Type: School Cleanup
Site Type Detail: School
Site Mgmt. Req.: NONE SPECIFIED
Acres: 0.64

Map ID
Direction
Distance
Elevation

MAP FINDINGS

Site

Database(s)

EDR ID Number
EPA ID Number

WEEMES ELEMENTARY SCHOOL PLAYGROUND (Continued)

S105628620

National Priorities List: NO
Cleanup Oversight Agencies: SMBRP
Lead Agency: SMBRP
Lead Agency Description: DTSC - Site Cleanup Program
Project Manager: Not reported
Supervisor: Javier Hinojosa
Division Branch: Southern California Schools & Brownfields Outreach
Site Code: 304338
Assembly: 53
Senate: 30
Special Program Status: Not reported
Status: Certified
Status Date: 11/12/2003
Restricted Use: NO
Funding: School District
Latitude: 34.02138
Longitude: -118.2963
APN: NONE SPECIFIED
Past Use: RESIDENTIAL AREA
Potential COC: ", Chlordane, Dieldrin, DDD, DDT, Lead, 30007"
Confirmed COC: NONE SPECIFIED
Potential Description: SOIL
Alias Name: LAUSD-WEEMES ELEM SCHOOL PLAYGROUND EXP
Alias Type: Alternate Name
Alias Name: LOS ANGELES UNIFIED SCHOOL DISTRICT
Alias Type: Alternate Name
Alias Name: WEEMES ELEMENTARY SCHOOL PLAYGROUND
Alias Type: Alternate Name
Alias Name: 110033614453
Alias Type: EPA (FRS #)
Alias Name: 304338
Alias Type: Project Code (Site Code)
Alias Name: 19880015
Alias Type: Envirostor ID Number

Completed Info:

Completed Area Name: PROJECT WIDE
Completed Sub Area Name: Not reported
Completed Document Type: * CEQA
Completed Date: 02/10/2003
Comments: Not reported

Completed Area Name: PROJECT WIDE
Completed Sub Area Name: Not reported
Completed Document Type: Site Inspections/Visit (Non LUR)
Completed Date: 09/28/2001
Comments: Not reported

Completed Area Name: PROJECT WIDE
Completed Sub Area Name: Not reported
Completed Document Type: Environmental Oversight Agreement
Completed Date: 02/10/2000
Comments: Not reported

Completed Area Name: PROJECT WIDE
Completed Sub Area Name: Not reported
Completed Document Type: Site Inspections/Visit (Non LUR)
Completed Date: 08/01/2003

Map ID
Direction
Distance
Elevation

MAP FINDINGS

Site

Database(s)

EDR ID Number
EPA ID Number

WEEMES ELEMENTARY SCHOOL PLAYGROUND (Continued)

S105628620

Comments: Not reported

Completed Area Name: PROJECT WIDE
Completed Sub Area Name: Not reported
Completed Document Type: Certification
Completed Date: 11/12/2003
Comments: Not reported

Completed Area Name: PROJECT WIDE
Completed Sub Area Name: Not reported
Completed Document Type: * Public Participation
Completed Date: 03/11/2003
Comments: Not reported

Completed Area Name: PROJECT WIDE
Completed Sub Area Name: Not reported
Completed Document Type: Site Inspections/Visit (Non LUR)
Completed Date: 10/23/2003
Comments: Not reported

Completed Area Name: PROJECT WIDE
Completed Sub Area Name: Not reported
Completed Document Type: Preliminary Endangerment Assessment Report
Completed Date: 05/28/2002
Comments: Not reported

Completed Area Name: PROJECT WIDE
Completed Sub Area Name: Not reported
Completed Document Type: Phase 1
Completed Date: 10/02/2001
Comments: Not reported

Completed Area Name: PROJECT WIDE
Completed Sub Area Name: Not reported
Completed Document Type: Removal Action Completion Report
Completed Date: 11/12/2003
Comments: Not reported

Completed Area Name: PROJECT WIDE
Completed Sub Area Name: Not reported
Completed Document Type: Removal Action Workplan
Completed Date: 03/21/2003
Comments: Not reported

Completed Area Name: PROJECT WIDE
Completed Sub Area Name: Not reported
Completed Document Type: Supplemental Site Investigation Report
Completed Date: 01/31/2003
Comments: Not reported

Completed Area Name: PROJECT WIDE
Completed Sub Area Name: Not reported
Completed Document Type: Cost Recovery Closeout Memo
Completed Date: 11/19/2003
Comments: Not reported

Future Area Name: Not reported

Map ID
Direction
Distance
Elevation

MAP FINDINGS

Site

Database(s)

EDR ID Number
EPA ID Number

WEEMES ELEMENTARY SCHOOL PLAYGROUND (Continued)

S105628620

Future Sub Area Name: Not reported
Future Document Type: Not reported
Future Due Date: Not reported
Schedule Area Name: Not reported
Schedule Sub Area Name: Not reported
Schedule Document Type: Not reported
Schedule Due Date: Not reported
Schedule Revised Date: Not reported

ENVIROSTOR:

Facility ID: 19880015
Status: Certified
Status Date: 11/12/2003
Site Code: 304338
Site Type: School Cleanup
Site Type Detailed: School
Acres: 0.64
NPL: NO
Regulatory Agencies: SMBRP
Lead Agency: SMBRP
Program Manager: Not reported
Supervisor: Javier Hinojosa
Division Branch: Southern California Schools & Brownfields Outreach
Assembly: 53
Senate: 30
Special Program: Not reported
Restricted Use: NO
Site Mgmt Req: NONE SPECIFIED
Funding: School District
Latitude: 34.02138
Longitude: -118.2963
APN: NONE SPECIFIED
Past Use: RESIDENTIAL AREA
Potential COC: " Chlordane Dieldrin DDD DDT Lead 30007"
Confirmed COC: NONE SPECIFIED
Potential Description: SOIL
Alias Name: LAUSD-WEEMES ELEM SCHOOL PLAYGROUND EXP
Alias Type: Alternate Name
Alias Name: LOS ANGELES UNIFIED SCHOOL DISTRICT
Alias Type: Alternate Name
Alias Name: WEEMES ELEMENTARY SCHOOL PLAYGROUND
Alias Type: Alternate Name
Alias Name: 110033614453
Alias Type: EPA (FRS #)
Alias Name: 304338
Alias Type: Project Code (Site Code)
Alias Name: 19880015
Alias Type: Envirostor ID Number

Completed Info:

Completed Area Name: PROJECT WIDE
Completed Sub Area Name: Not reported
Completed Document Type: * CEQA
Completed Date: 02/10/2003
Comments: Not reported

Completed Area Name: PROJECT WIDE

Map ID
Direction
Distance
Elevation

MAP FINDINGS

Site

Database(s)

EDR ID Number
EPA ID Number

WEEMES ELEMENTARY SCHOOL PLAYGROUND (Continued)

S105628620

Completed Sub Area Name: Not reported
Completed Document Type: Site Inspections/Visit (Non LUR)
Completed Date: 09/28/2001
Comments: Not reported

Completed Area Name: PROJECT WIDE
Completed Sub Area Name: Not reported
Completed Document Type: Environmental Oversight Agreement
Completed Date: 02/10/2000
Comments: Not reported

Completed Area Name: PROJECT WIDE
Completed Sub Area Name: Not reported
Completed Document Type: Site Inspections/Visit (Non LUR)
Completed Date: 08/01/2003
Comments: Not reported

Completed Area Name: PROJECT WIDE
Completed Sub Area Name: Not reported
Completed Document Type: Certification
Completed Date: 11/12/2003
Comments: Not reported

Completed Area Name: PROJECT WIDE
Completed Sub Area Name: Not reported
Completed Document Type: * Public Participation
Completed Date: 03/11/2003
Comments: Not reported

Completed Area Name: PROJECT WIDE
Completed Sub Area Name: Not reported
Completed Document Type: Site Inspections/Visit (Non LUR)
Completed Date: 10/23/2003
Comments: Not reported

Completed Area Name: PROJECT WIDE
Completed Sub Area Name: Not reported
Completed Document Type: Preliminary Endangerment Assessment Report
Completed Date: 05/28/2002
Comments: Not reported

Completed Area Name: PROJECT WIDE
Completed Sub Area Name: Not reported
Completed Document Type: Phase 1
Completed Date: 10/02/2001
Comments: Not reported

Completed Area Name: PROJECT WIDE
Completed Sub Area Name: Not reported
Completed Document Type: Removal Action Completion Report
Completed Date: 11/12/2003
Comments: Not reported

Completed Area Name: PROJECT WIDE
Completed Sub Area Name: Not reported
Completed Document Type: Removal Action Workplan
Completed Date: 03/21/2003

Map ID
 Direction
 Distance
 Elevation

MAP FINDINGS

Site

Database(s)

EDR ID Number
 EPA ID Number

WEEMES ELEMENTARY SCHOOL PLAYGROUND (Continued)

S105628620

Comments: Not reported

Completed Area Name: PROJECT WIDE
 Completed Sub Area Name: Not reported
 Completed Document Type: Supplemental Site Investigation Report
 Completed Date: 01/31/2003
 Comments: Not reported

Completed Area Name: PROJECT WIDE
 Completed Sub Area Name: Not reported
 Completed Document Type: Cost Recovery Closeout Memo
 Completed Date: 11/19/2003
 Comments: Not reported

Future Area Name: Not reported
 Future Sub Area Name: Not reported
 Future Document Type: Not reported
 Future Due Date: Not reported
 Schedule Area Name: Not reported
 Schedule Sub Area Name: Not reported
 Schedule Document Type: Not reported
 Schedule Due Date: Not reported
 Schedule Revised Date: Not reported

**X138
 NW
 1/8-1/4
 0.194 mi.
 1026 ft.**

**EAST VALLEY MIDDLE SCHOOL NO. 1
 LAUREL CANYON BOULEVARD/HAMLIN STREET
 LOS ANGELES, CA 91606**

**SCH S107736257
 ENVIROSTOR N/A**

Site 8 of 13 in cluster X

**Relative:
 Higher**

SCH:

**Actual:
 400 ft.**

Facility ID: 19750089
 Site Type: School Cleanup
 Site Type Detail: School
 Site Mgmt. Req.: NONE SPECIFIED
 Acres: 10
 National Priorities List: NO
 Cleanup Oversight Agencies: SMBRP
 Lead Agency: SMBRP
 Lead Agency Description: DTSC - Site Cleanup Program
 Project Manager: Not reported
 Supervisor: Javier Hinojosa
 Division Branch: Southern California Schools & Brownfields Outreach
 Site Code: 304332
 Assembly: 53
 Senate: 30
 Special Program Status: Not reported
 Status: Certified
 Status Date: 01/26/2004
 Restricted Use: NO
 Funding: School District
 Latitude: 34.18849
 Longitude: -118.3964
 APN: NONE SPECIFIED
 Past Use: VEHICLE MAINTENANCE
 Potential COC: ", Chrysene, Dibenz[ah]anthracene, * phenanthrene, Anthracene, Benzo[k]fluoranthene, Fluoranthene, Indeno[1,2,3-cd]pyrene, * benzo

Map ID
Direction
Distance
Elevation

MAP FINDINGS

Site

Database(s)

EDR ID Number
EPA ID Number

EAST VALLEY MIDDLE SCHOOL NO. 1 (Continued)

S107736257

Confirmed COC: (ghi) perylene, Benzo[b]fluoranthene, Benzo[a]pyrene, Pyrene, 30475"
Potential Description: NONE SPECIFIED
Alias Name: SOIL
Alias Type: EAST VALLEY MIDDLE SCHOOL #1
Alias Name: Alternate Name
Alias Type: EAST VALLEY MIDDLE SCHOOL #1 (PROPOSED)
Alias Name: Alternate Name
Alias Type: LAUSD-E VALLEY MS # 1
Alias Name: Alternate Name
Alias Type: LOS ANGELES UNIFIED SCHOOL DISTRICT
Alias Name: Alternate Name
Alias Type: 110033606220
Alias Name: EPA (FRS #)
Alias Type: 304332
Alias Name: Project Code (Site Code)
Alias Type: 19750089
Alias Name: Envirostor ID Number

Completed Info:

Completed Area Name: PROJECT WIDE
Completed Sub Area Name: Not reported
Completed Document Type: Environmental Oversight Agreement
Completed Date: 02/10/2000
Comments: Not reported

Completed Area Name: PROJECT WIDE
Completed Sub Area Name: Not reported
Completed Document Type: Site Inspections/Visit (Non LUR)
Completed Date: 09/23/2003
Comments: Not reported

Completed Area Name: PROJECT WIDE
Completed Sub Area Name: Not reported
Completed Document Type: * CEQA
Completed Date: 10/04/2002
Comments: Not reported

Completed Area Name: PROJECT WIDE
Completed Sub Area Name: Not reported
Completed Document Type: Site Inspections/Visit (Non LUR)
Completed Date: 11/18/2003
Comments: Not reported

Completed Area Name: PROJECT WIDE
Completed Sub Area Name: Not reported
Completed Document Type: Preliminary Endangerment Assessment Report
Completed Date: 05/10/2002
Comments: Not reported

Completed Area Name: PROJECT WIDE
Completed Sub Area Name: Not reported
Completed Document Type: Removal Action Completion Report
Completed Date: 01/15/2004
Comments: Not reported

Completed Area Name: PROJECT WIDE
Completed Sub Area Name: Not reported
Completed Document Type: Removal Action Workplan

Map ID
Direction
Distance
Elevation

MAP FINDINGS

Site

Database(s)

EDR ID Number
EPA ID Number

EAST VALLEY MIDDLE SCHOOL NO. 1 (Continued)

S107736257

Completed Date: 03/12/2003
Comments: Not reported

Completed Area Name: PROJECT WIDE
Completed Sub Area Name: Not reported
Completed Document Type: Supplemental Site Investigation Report
Completed Date: 05/31/2002
Comments: Not reported

Completed Area Name: PROJECT WIDE
Completed Sub Area Name: Not reported
Completed Document Type: Preliminary Endangerment Assessment Workplan
Completed Date: 12/19/2001
Comments: Not reported

Completed Area Name: PROJECT WIDE
Completed Sub Area Name: Not reported
Completed Document Type: Preliminary Endangerment Assessment Workplan
Completed Date: 06/30/2003
Comments: Not reported

Completed Area Name: PROJECT WIDE
Completed Sub Area Name: Not reported
Completed Document Type: Certification
Completed Date: 01/15/2004
Comments: Not reported

Completed Area Name: PROJECT WIDE
Completed Sub Area Name: Not reported
Completed Document Type: Cost Recovery Closeout Memo
Completed Date: 01/26/2004
Comments: Not reported

Future Area Name: Not reported
Future Sub Area Name: Not reported
Future Document Type: Not reported
Future Due Date: Not reported
Schedule Area Name: Not reported
Schedule Sub Area Name: Not reported
Schedule Document Type: Not reported
Schedule Due Date: Not reported
Schedule Revised Date: Not reported

ENVIROSTOR:

Facility ID: 19750089
Status: Certified
Status Date: 01/26/2004
Site Code: 304332
Site Type: School Cleanup
Site Type Detailed: School
Acres: 10
NPL: NO
Regulatory Agencies: SMBRP
Lead Agency: SMBRP
Program Manager: Not reported
Supervisor: Javier Hinojosa
Division Branch: Southern California Schools & Brownfields Outreach

Map ID
Direction
Distance
Elevation

MAP FINDINGS

Site

Database(s)

EDR ID Number
EPA ID Number

EAST VALLEY MIDDLE SCHOOL NO. 1 (Continued)

S107736257

Assembly: 53
Senate: 30
Special Program: Not reported
Restricted Use: NO
Site Mgmt Req: NONE SPECIFIED
Funding: School District
Latitude: 34.18849
Longitude: -118.3964
APN: NONE SPECIFIED
Past Use: VEHICLE MAINTENANCE
Potential COC: " Chrysene Dibenz[ah]anthracene * phenanthrene Anthracene
Benzo[k]fluoranthene Fluoranthene Indeno[1,2,3-cd]pyrene * benzo
(ghi) perylene Benzo[b]fluoranthene Benzo[a]pyrene Pyrene 30475"
Confirmed COC: NONE SPECIFIED
Potential Description: SOIL
Alias Name: EAST VALLEY MIDDLE SCHOOL #1
Alias Type: Alternate Name
Alias Name: EAST VALLEY MIDDLE SCHOOL #1 (PROPOSED)
Alias Type: Alternate Name
Alias Name: LAUSD-E VALLEY MS # 1
Alias Type: Alternate Name
Alias Name: LOS ANGELES UNIFIED SCHOOL DISTRICT
Alias Type: Alternate Name
Alias Name: 110033606220
Alias Type: EPA (FRS #)
Alias Name: 304332
Alias Type: Project Code (Site Code)
Alias Name: 19750089
Alias Type: Envirostor ID Number

Completed Info:

Completed Area Name: PROJECT WIDE
Completed Sub Area Name: Not reported
Completed Document Type: Environmental Oversight Agreement
Completed Date: 02/10/2000
Comments: Not reported

Completed Area Name: PROJECT WIDE
Completed Sub Area Name: Not reported
Completed Document Type: Site Inspections/Visit (Non LUR)
Completed Date: 09/23/2003
Comments: Not reported

Completed Area Name: PROJECT WIDE
Completed Sub Area Name: Not reported
Completed Document Type: * CEQA
Completed Date: 10/04/2002
Comments: Not reported

Completed Area Name: PROJECT WIDE
Completed Sub Area Name: Not reported
Completed Document Type: Site Inspections/Visit (Non LUR)
Completed Date: 11/18/2003
Comments: Not reported

Completed Area Name: PROJECT WIDE
Completed Sub Area Name: Not reported
Completed Document Type: Preliminary Endangerment Assessment Report

Map ID
Direction
Distance
Elevation

MAP FINDINGS

Site

Database(s)

EDR ID Number
EPA ID Number

EAST VALLEY MIDDLE SCHOOL NO. 1 (Continued)

S107736257

Completed Date: 05/10/2002
Comments: Not reported

Completed Area Name: PROJECT WIDE
Completed Sub Area Name: Not reported
Completed Document Type: Removal Action Completion Report
Completed Date: 01/15/2004
Comments: Not reported

Completed Area Name: PROJECT WIDE
Completed Sub Area Name: Not reported
Completed Document Type: Removal Action Workplan
Completed Date: 03/12/2003
Comments: Not reported

Completed Area Name: PROJECT WIDE
Completed Sub Area Name: Not reported
Completed Document Type: Supplemental Site Investigation Report
Completed Date: 05/31/2002
Comments: Not reported

Completed Area Name: PROJECT WIDE
Completed Sub Area Name: Not reported
Completed Document Type: Preliminary Endangerment Assessment Workplan
Completed Date: 12/19/2001
Comments: Not reported

Completed Area Name: PROJECT WIDE
Completed Sub Area Name: Not reported
Completed Document Type: Preliminary Endangerment Assessment Workplan
Completed Date: 06/30/2003
Comments: Not reported

Completed Area Name: PROJECT WIDE
Completed Sub Area Name: Not reported
Completed Document Type: Certification
Completed Date: 01/15/2004
Comments: Not reported

Completed Area Name: PROJECT WIDE
Completed Sub Area Name: Not reported
Completed Document Type: Cost Recovery Closeout Memo
Completed Date: 01/26/2004
Comments: Not reported

Future Area Name: Not reported
Future Sub Area Name: Not reported
Future Document Type: Not reported
Future Due Date: Not reported
Schedule Area Name: Not reported
Schedule Sub Area Name: Not reported
Schedule Document Type: Not reported
Schedule Due Date: Not reported
Schedule Revised Date: Not reported

MAP FINDINGS

Map ID
Direction
Distance
Elevation

Site

Database(s)

EDR ID Number
EPA ID Number

X139
NW
1/8-1/4
0.194 mi.
1026 ft.

JEFFERSON NEW ELEMENTARY SCHOOL NO. 7
WADWORTH AVENUE/52ND PLACE
LOS ANGELES, CA 90011

SCH S107736506
ENVIROSTOR N/A

Site 9 of 13 in cluster X

Relative:
Higher

SCH:

Actual:
400 ft.

Facility ID: 19880016
Site Type: School Cleanup
Site Type Detail: School
Site Mgmt. Req.: NONE SPECIFIED
Acres: 2.85
National Priorities List: NO
Cleanup Oversight Agencies: SMBRP
Lead Agency: SMBRP
Lead Agency Description: DTSC - Site Cleanup Program
Project Manager: Not reported
Supervisor: Javier Hinojosa
Division Branch: Southern California Schools & Brownfields Outreach
Site Code: 304288
Assembly: 53
Senate: 30
Special Program Status: Not reported
Status: Certified
Status Date: 12/13/2003
Restricted Use: NO
Funding: School District
Latitude: 33.99489
Longitude: -118.2589
APN: NONE SPECIFIED
Past Use: RESIDENTIAL AREA
Potential COC: Lead
Confirmed COC: Lead
Potential Description: SOIL
Alias Name: JEFFERSON NEW ELEMENTARY SCHOOL NO. 7
Alias Type: Alternate Name
Alias Name: LAUSD-JEFFERSON NEW ES # 7
Alias Type: Alternate Name
Alias Name: LOS ANGELES UNIFIED SCHOOL DISTRICT
Alias Type: Alternate Name
Alias Name: 110033606685
Alias Type: EPA (FRS #)
Alias Name: 304288
Alias Type: Project Code (Site Code)
Alias Name: 19880016
Alias Type: Envirostor ID Number

Completed Info:

Completed Area Name: PROJECT WIDE
Completed Sub Area Name: Not reported
Completed Document Type: Environmental Oversight Agreement
Completed Date: 02/10/2000
Comments: LAUSD MASTER OVERSIGHT AGREEMENT (DOCKET NO. HSA-A 99/00-051) EXECUTED ON 2/10/00. As part of the Master Oversight Agreement between DTSC and the Los Angeles Unified School District (LAUSD), DTSC will provide oversight for a Preliminary Endangerment Assessment (PEA) for the proposed Jefferson New Elementary School No. 27 site.

Completed Area Name: PROJECT WIDE

Map ID
Direction
Distance
Elevation

MAP FINDINGS

Site

Database(s)

EDR ID Number
EPA ID Number

JEFFERSON NEW ELEMENTARY SCHOOL NO. 7 (Continued)

S107736506

Completed Sub Area Name: Not reported
Completed Document Type: Site Inspections/Visit (Non LUR)
Completed Date: 10/15/2003
Comments: Not reported

Completed Area Name: PROJECT WIDE
Completed Sub Area Name: Not reported
Completed Document Type: * CEQA
Completed Date: 10/08/2003
Comments: CEQA approved for the Removal Action. Notice of Exemption filed.

Completed Area Name: PROJECT WIDE
Completed Sub Area Name: Not reported
Completed Document Type: Preliminary Endangerment Assessment Report
Completed Date: 02/15/2002
Comments: DTSC issued a Preliminary Endangerment Assessment determination, requiring further action at the proposed school site.

Completed Area Name: PROJECT WIDE
Completed Sub Area Name: Not reported
Completed Document Type: Removal Action Completion Report
Completed Date: 12/08/2003
Comments: Not reported

Completed Area Name: PROJECT WIDE
Completed Sub Area Name: Not reported
Completed Document Type: Removal Action Workplan
Completed Date: 10/14/2003
Comments: RAW approved, no public comment period due to small volume and low interest.

Completed Area Name: PROJECT WIDE
Completed Sub Area Name: Not reported
Completed Document Type: Supplemental Site Investigation Report
Completed Date: 07/09/2002
Comments: Not reported

Completed Area Name: PROJECT WIDE
Completed Sub Area Name: Not reported
Completed Document Type: Supplemental Site Investigation Report
Completed Date: 12/17/2003
Comments: DTSC approved the Supplemental Site Investigation (SSI) and determined neither an actual or a potential release of hazardous material, nor the presence of naturally occurring hazardous material indicated at the site pose a threat to human health or the environment under any land use. Therefore, DTSC concurred that no further environmental investigation or cleanup was required at this site, and approved the SSI. Cert site, Cert RA-RAC apprvd.

Completed Area Name: PROJECT WIDE
Completed Sub Area Name: Not reported
Completed Document Type: Certification
Completed Date: 12/17/2003
Comments: DTSC has determined that all appropriate response actions have been completed, that all acceptable engineering practices were implemented and that no further removal/remedial action is necessary and certified the site.

Map ID
Direction
Distance
Elevation

MAP FINDINGS

Site

Database(s)

EDR ID Number
EPA ID Number

JEFFERSON NEW ELEMENTARY SCHOOL NO. 7 (Continued)

S107736506

Completed Area Name: PROJECT WIDE
Completed Sub Area Name: Not reported
Completed Document Type: Cost Recovery Closeout Memo
Completed Date: 12/17/2003
Comments: Not reported

Future Area Name: Not reported
Future Sub Area Name: Not reported
Future Document Type: Not reported
Future Due Date: Not reported
Schedule Area Name: Not reported
Schedule Sub Area Name: Not reported
Schedule Document Type: Not reported
Schedule Due Date: Not reported
Schedule Revised Date: Not reported

ENVIROSTOR:

Facility ID: 19880016
Status: Certified
Status Date: 12/13/2003
Site Code: 304288
Site Type: School Cleanup
Site Type Detailed: School
Acres: 2.85
NPL: NO
Regulatory Agencies: SMBRP
Lead Agency: SMBRP
Program Manager: Not reported
Supervisor: Javier Hinojosa
Division Branch: Southern California Schools & Brownfields Outreach
Assembly: 53
Senate: 30
Special Program: Not reported
Restricted Use: NO
Site Mgmt Req: NONE SPECIFIED
Funding: School District
Latitude: 33.99489
Longitude: -118.2589
APN: NONE SPECIFIED
Past Use: RESIDENTIAL AREA
Potential COC: Lead
Confirmed COC: Lead
Potential Description: SOIL
Alias Name: JEFFERSON NEW ELEMENTARY SCHOOL NO. 7
Alias Type: Alternate Name
Alias Name: LAUSD-JEFFERSON NEW ES # 7
Alias Type: Alternate Name
Alias Name: LOS ANGELES UNIFIED SCHOOL DISTRICT
Alias Type: Alternate Name
Alias Name: 110033606685
Alias Type: EPA (FRS #)
Alias Name: 304288
Alias Type: Project Code (Site Code)
Alias Name: 19880016
Alias Type: Envirostor ID Number

Completed Info:

Map ID
Direction
Distance
Elevation

MAP FINDINGS

Site

Database(s)

EDR ID Number
EPA ID Number

JEFFERSON NEW ELEMENTARY SCHOOL NO. 7 (Continued)

S107736506

Completed Area Name: PROJECT WIDE
Completed Sub Area Name: Not reported
Completed Document Type: Environmental Oversight Agreement
Completed Date: 02/10/2000
Comments: LAUSD MASTER OVERSIGHT AGREEMENT (DOCKET NO. HSA-A 99/00-051) EXECUTED ON 2/10/00. As part of the Master Oversight Agreement between DTSC and the Los Angeles Unified School District (LAUSD), DTSC will provide oversight for a Preliminary Endangerment Assessment (PEA) for the proposed Jefferson New Elementary School No. 27 site.

Completed Area Name: PROJECT WIDE
Completed Sub Area Name: Not reported
Completed Document Type: Site Inspections/Visit (Non LUR)
Completed Date: 10/15/2003
Comments: Not reported

Completed Area Name: PROJECT WIDE
Completed Sub Area Name: Not reported
Completed Document Type: * CEQA
Completed Date: 10/08/2003
Comments: CEQA approved for the Removal Action. Notice of Exemption filed.

Completed Area Name: PROJECT WIDE
Completed Sub Area Name: Not reported
Completed Document Type: Preliminary Endangerment Assessment Report
Completed Date: 02/15/2002
Comments: DTSC issued a Preliminary Endangerment Assessment determination, requiring further action at the proposed school site.

Completed Area Name: PROJECT WIDE
Completed Sub Area Name: Not reported
Completed Document Type: Removal Action Completion Report
Completed Date: 12/08/2003
Comments: Not reported

Completed Area Name: PROJECT WIDE
Completed Sub Area Name: Not reported
Completed Document Type: Removal Action Workplan
Completed Date: 10/14/2003
Comments: RAW approved, no public comment period due to small volume and low interest.

Completed Area Name: PROJECT WIDE
Completed Sub Area Name: Not reported
Completed Document Type: Supplemental Site Investigation Report
Completed Date: 07/09/2002
Comments: Not reported

Completed Area Name: PROJECT WIDE
Completed Sub Area Name: Not reported
Completed Document Type: Supplemental Site Investigation Report
Completed Date: 12/17/2003
Comments: DTSC approved the Supplemental Site Investigation (SSI) and determined neither an actual or a potential release of hazardous material, nor the presence of naturally occurring hazardous material indicated at the site pose a threat to human health or the environment under any land use. Therefore, DTSC concurred that no

Map ID
 Direction
 Distance
 Elevation

MAP FINDINGS

Site

Database(s)

EDR ID Number
 EPA ID Number

JEFFERSON NEW ELEMENTARY SCHOOL NO. 7 (Continued)

S107736506

further environmental investigation or cleanup was required at this site, and approved the SSI. Cert site, Cert RA-RAC aprvd.

Completed Area Name: PROJECT WIDE
 Completed Sub Area Name: Not reported
 Completed Document Type: Certification
 Completed Date: 12/17/2003
 Comments: DTSC has determined that all appropriate response actions have been completed, that all acceptable engineering practices were implemented and that no further removal/remedial action is necessary and certified the site.

Completed Area Name: PROJECT WIDE
 Completed Sub Area Name: Not reported
 Completed Document Type: Cost Recovery Closeout Memo
 Completed Date: 12/17/2003
 Comments: Not reported

Future Area Name: Not reported
 Future Sub Area Name: Not reported
 Future Document Type: Not reported
 Future Due Date: Not reported
 Schedule Area Name: Not reported
 Schedule Sub Area Name: Not reported
 Schedule Document Type: Not reported
 Schedule Due Date: Not reported
 Schedule Revised Date: Not reported

**X140
 NW
 1/8-1/4
 0.194 mi.
 1026 ft.**

**SANTA MONICA NEW PRIMARY CENTER
 SANTA MONICA BLVD/GORDON ST/LEXINGTON AVE
 LOS ANGELES, CA 90038
 Site 10 of 13 in cluster X**

**SCH S105628638
 ENVIROSTOR N/A**

**Relative:
 Higher**

SCH:

**Actual:
 400 ft.**

Facility ID: 19880035
 Site Type: School Investigation
 Site Type Detail: School
 Site Mgmt. Req.: NONE SPECIFIED
 Acres: 1.83
 National Priorities List: NO
 Cleanup Oversight Agencies: SMBRP
 Lead Agency: SMBRP
 Lead Agency Description: DTSC - Site Cleanup Program
 Project Manager: Not reported
 Supervisor: * Rafat Abbasi
 Division Branch: Southern California Schools & Brownfields Outreach
 Site Code: 304317
 Assembly: 53
 Senate: 30
 Special Program Status: Not reported
 Status: No Further Action
 Status Date: 04/15/2004
 Restricted Use: NO
 Funding: School District
 Latitude: 34.05227
 Longitude: -118.2527

Map ID
Direction
Distance
Elevation

MAP FINDINGS

Site

Database(s)

EDR ID Number
EPA ID Number

SANTA MONICA NEW PRIMARY CENTER (Continued)

S105628638

APN: NONE SPECIFIED
Past Use: RESIDENTIAL AREA
Potential COC: "30013, 30295"
Confirmed COC: "30295-NO, 30013-NO"
Potential Description: SOIL
Alias Name: LAUSD-SANTA MONICA NEW PC
Alias Type: Alternate Name
Alias Name: LOS ANGELES UNIFIED SCHOOL DISTRICT
Alias Type: Alternate Name
Alias Name: SANTA MONICA NEW PRIMARY CENTER
Alias Type: Alternate Name
Alias Name: 304317
Alias Type: Project Code (Site Code)
Alias Name: 19880035
Alias Type: Envirostor ID Number

Completed Info:

Completed Area Name: PROJECT WIDE
Completed Sub Area Name: Not reported
Completed Document Type: Letter - Demand
Completed Date: 03/23/2012
Comments: 2nd Collection Letter sent for Inv. 03SM1854.

Completed Area Name: PROJECT WIDE
Completed Sub Area Name: Not reported
Completed Document Type: Letter - Demand
Completed Date: 02/16/2012
Comments: First Collection Letter 03SM1854

Completed Area Name: PROJECT WIDE
Completed Sub Area Name: Not reported
Completed Document Type: Environmental Oversight Agreement
Completed Date: 02/10/2000
Comments: Not reported

Completed Area Name: PROJECT WIDE
Completed Sub Area Name: Not reported
Completed Document Type: Preliminary Endangerment Assessment Report
Completed Date: 03/29/2002
Comments: Not reported

Completed Area Name: PROJECT WIDE
Completed Sub Area Name: Not reported
Completed Document Type: Phase 1
Completed Date: 07/11/2001
Comments: Not reported

Completed Area Name: PROJECT WIDE
Completed Sub Area Name: Not reported
Completed Document Type: Supplemental Site Investigation Report
Completed Date: 01/13/2004
Comments: Not reported

Completed Area Name: PROJECT WIDE
Completed Sub Area Name: Not reported
Completed Document Type: Cost Recovery Closeout Memo
Completed Date: 04/15/2004
Comments: Not reported

Map ID
Direction
Distance
Elevation

MAP FINDINGS

Site

Database(s)

EDR ID Number
EPA ID Number

SANTA MONICA NEW PRIMARY CENTER (Continued)

S105628638

Future Area Name: Not reported
Future Sub Area Name: Not reported
Future Document Type: Not reported
Future Due Date: Not reported
Schedule Area Name: Not reported
Schedule Sub Area Name: Not reported
Schedule Document Type: Not reported
Schedule Due Date: Not reported
Schedule Revised Date: Not reported

ENVIROSTOR:

Facility ID: 19880035
Status: No Further Action
Status Date: 04/15/2004
Site Code: 304317
Site Type: School Investigation
Site Type Detailed: School
Acres: 1.83
NPL: NO
Regulatory Agencies: SMBRP
Lead Agency: SMBRP
Program Manager: Not reported
Supervisor: * Rafat Abbasi
Division Branch: Southern California Schools & Brownfields Outreach
Assembly: 53
Senate: 30
Special Program: Not reported
Restricted Use: NO
Site Mgmt Req: NONE SPECIFIED
Funding: School District
Latitude: 34.05227
Longitude: -118.2527
APN: NONE SPECIFIED
Past Use: RESIDENTIAL AREA
Potential COC: "30013 30295"
Confirmed COC: "30295-NO 30013-NO"
Potential Description: SOIL
Alias Name: LAUSD-SANTA MONICA NEW PC
Alias Type: Alternate Name
Alias Name: LOS ANGELES UNIFIED SCHOOL DISTRICT
Alias Type: Alternate Name
Alias Name: SANTA MONICA NEW PRIMARY CENTER
Alias Type: Alternate Name
Alias Name: 304317
Alias Type: Project Code (Site Code)
Alias Name: 19880035
Alias Type: Envirostor ID Number

Completed Info:

Completed Area Name: PROJECT WIDE
Completed Sub Area Name: Not reported
Completed Document Type: Letter - Demand
Completed Date: 03/23/2012
Comments: 2nd Collection Letter sent for Inv. 03SM1854.

Completed Area Name: PROJECT WIDE
Completed Sub Area Name: Not reported

Map ID
Direction
Distance
Elevation

MAP FINDINGS

Site

Database(s)

EDR ID Number
EPA ID Number

SANTA MONICA NEW PRIMARY CENTER (Continued)

S105628638

Completed Document Type: Letter - Demand
Completed Date: 02/16/2012
Comments: First Collection Letter 03SM1854

Completed Area Name: PROJECT WIDE
Completed Sub Area Name: Not reported
Completed Document Type: Environmental Oversight Agreement
Completed Date: 02/10/2000
Comments: Not reported

Completed Area Name: PROJECT WIDE
Completed Sub Area Name: Not reported
Completed Document Type: Preliminary Endangerment Assessment Report
Completed Date: 03/29/2002
Comments: Not reported

Completed Area Name: PROJECT WIDE
Completed Sub Area Name: Not reported
Completed Document Type: Phase 1
Completed Date: 07/11/2001
Comments: Not reported

Completed Area Name: PROJECT WIDE
Completed Sub Area Name: Not reported
Completed Document Type: Supplemental Site Investigation Report
Completed Date: 01/13/2004
Comments: Not reported

Completed Area Name: PROJECT WIDE
Completed Sub Area Name: Not reported
Completed Document Type: Cost Recovery Closeout Memo
Completed Date: 04/15/2004
Comments: Not reported

Future Area Name: Not reported
Future Sub Area Name: Not reported
Future Document Type: Not reported
Future Due Date: Not reported
Schedule Area Name: Not reported
Schedule Sub Area Name: Not reported
Schedule Document Type: Not reported
Schedule Due Date: Not reported
Schedule Revised Date: Not reported

X141
NW
1/8-1/4
0.194 mi.
1026 ft.

**EAST VALLEY AREA NEW HIGH SCHOOL NO. 1B
VINELAND AVENUE/CUMPSTON STREET
LOS ANGELES, CA 91601**

SCH S106387259
ENVIROSTOR N/A

Site 11 of 13 in cluster X

Relative:
Higher

SCH:

Actual:
400 ft.

Facility ID: 19000011
Site Type: School Cleanup
Site Type Detail: School
Site Mgmt. Req.: NONE SPECIFIED
Acres: 6.4
National Priorities List: NO

Map ID
Direction
Distance
Elevation

MAP FINDINGS

Site

Database(s)

EDR ID Number
EPA ID Number

EAST VALLEY AREA NEW HIGH SCHOOL NO. 1B (Continued)

S106387259

Cleanup Oversight Agencies: SMBRP
Lead Agency: SMBRP
Lead Agency Description: DTSC - Site Cleanup Program
Project Manager: Ivy Osornio
Supervisor: Shahir Haddad
Division Branch: Southern California Schools & Brownfields Outreach
Site Code: 304295
Assembly: 53
Senate: 30
Special Program Status: Not reported
Status: Certified
Status Date: 09/24/2008
Restricted Use: NO
Funding: School District
Latitude: 34.16868
Longitude: -118.3704
APN: "2350-013-901, 2350-013-902"
Past Use: VEHICLE MAINTENANCE
Potential COC: Lead
Confirmed COC: Lead
Potential Description: "SOIL, SV"
Alias Name: EAST VALLEY AREA NEW HIGH SCHOOL #1B
Alias Type: Alternate Name
Alias Name: East Valley HS
Alias Type: Alternate Name
Alias Name: LAUSD-EAST VALLEY NEW HS #1B
Alias Type: Alternate Name
Alias Name: LOS ANGELES UNIFIED SCHOOL DISTRICT
Alias Type: Alternate Name
Alias Name: 2350-013-901
Alias Type: APN
Alias Name: 2350-013-902
Alias Type: APN
Alias Name: 110033606211
Alias Type: EPA (FRS #)
Alias Name: 304295
Alias Type: Project Code (Site Code)
Alias Name: 19000011
Alias Type: Envirostor ID Number

Completed Info:

Completed Area Name: PROJECT WIDE
Completed Sub Area Name: Not reported
Completed Document Type: Environmental Oversight Agreement
Completed Date: 02/10/2000
Comments: Not reported

Completed Area Name: PROJECT WIDE
Completed Sub Area Name: Not reported
Completed Document Type: Certification
Completed Date: 03/10/2008
Comments: DTSC certified the EVHS 1B project

Completed Area Name: PROJECT WIDE
Completed Sub Area Name: Not reported
Completed Document Type: Cost Recovery Closeout Memo
Completed Date: 09/18/2008
Comments: Not reported

Map ID
Direction
Distance
Elevation

MAP FINDINGS

Site

Database(s)

EDR ID Number
EPA ID Number

EAST VALLEY AREA NEW HIGH SCHOOL NO. 1B (Continued)

S106387259

Completed Area Name: PROJECT WIDE
Completed Sub Area Name: Not reported
Completed Document Type: Cost Recovery Closeout Memo
Completed Date: 03/10/2008
Comments: DTSC prepared Cost Recovery Unit close out Memorandum

Completed Area Name: PROJECT WIDE
Completed Sub Area Name: Not reported
Completed Document Type: Preliminary Endangerment Assessment Report
Completed Date: 03/29/2002
Comments: Not reported

Completed Area Name: PROJECT WIDE
Completed Sub Area Name: Not reported
Completed Document Type: Phase 1
Completed Date: 06/21/2001
Comments: Not reported

Completed Area Name: PROJECT WIDE
Completed Sub Area Name: Not reported
Completed Document Type: Supplemental Site Investigation Tech Memo
Completed Date: 01/10/2007
Comments: DTSC concurred with the sampling plan proposed in the SSI TM

Completed Area Name: PROJECT WIDE
Completed Sub Area Name: Not reported
Completed Document Type: Supplemental Site Investigation Report
Completed Date: 05/15/2007
Comments: FA required for lead

Completed Area Name: PROJECT WIDE
Completed Sub Area Name: Not reported
Completed Document Type: Removal Action Workplan
Completed Date: 07/10/2007
Comments: Not reported

Completed Area Name: PROJECT WIDE
Completed Sub Area Name: Not reported
Completed Document Type: Fact Sheets
Completed Date: 06/13/2007
Comments: Fact sheet approved

Completed Area Name: PROJECT WIDE
Completed Sub Area Name: Not reported
Completed Document Type: Removal Action Completion Report
Completed Date: 02/11/2008
Comments: DTSC determined that No Further Action is necessary based on the Removal Action Completion Report.

Completed Area Name: PROJECT WIDE
Completed Sub Area Name: Not reported
Completed Document Type: Other Report
Completed Date: 07/28/2008
Comments: DTSC approved the construction response report

Completed Area Name: PROJECT WIDE
Completed Sub Area Name: Not reported

Map ID
Direction
Distance
Elevation

MAP FINDINGS

Site

Database(s)

EDR ID Number
EPA ID Number

EAST VALLEY AREA NEW HIGH SCHOOL NO. 1B (Continued)

S106387259

Completed Document Type: Supplemental Site Investigation Report
Completed Date: 11/25/2003
Comments: Not reported

Completed Area Name: PROJECT WIDE
Completed Sub Area Name: Not reported
Completed Document Type: Supplemental Site Investigation Report
Completed Date: 01/22/2004
Comments: Not reported

Completed Area Name: PROJECT WIDE
Completed Sub Area Name: Not reported
Completed Document Type: CEQA - Notice of Exemption
Completed Date: 07/10/2007
Comments: DTSC filed Notice of Exemption Pursuant to California Environmental Quality Act.

Future Area Name: Not reported
Future Sub Area Name: Not reported
Future Document Type: Not reported
Future Due Date: Not reported
Schedule Area Name: Not reported
Schedule Sub Area Name: Not reported
Schedule Document Type: Not reported
Schedule Due Date: Not reported
Schedule Revised Date: Not reported

ENVIROSTOR:

Facility ID: 19000011
Status: Certified
Status Date: 09/24/2008
Site Code: 304295
Site Type: School Cleanup
Site Type Detailed: School
Acres: 6.4
NPL: NO
Regulatory Agencies: SMBRP
Lead Agency: SMBRP
Program Manager: Ivy Osornio
Supervisor: Shahir Haddad
Division Branch: Southern California Schools & Brownfields Outreach
Assembly: 53
Senate: 30
Special Program: Not reported
Restricted Use: NO
Site Mgmt Req: NONE SPECIFIED
Funding: School District
Latitude: 34.16868
Longitude: -118.3704
APN: "2350-013-901, 2350-013-902"
Past Use: VEHICLE MAINTENANCE
Potential COC: Lead
Confirmed COC: Lead
Potential Description: "SOIL, SV"
Alias Name: EAST VALLEY AREA NEW HIGH SCHOOL #1B
Alias Type: Alternate Name
Alias Name: East Valley HS

Map ID
Direction
Distance
Elevation

MAP FINDINGS

Site

Database(s)

EDR ID Number
EPA ID Number

EAST VALLEY AREA NEW HIGH SCHOOL NO. 1B (Continued)

S106387259

Alias Type: Alternate Name
Alias Name: LAUSD-EAST VALLEY NEW HS #1B
Alias Type: Alternate Name
Alias Name: LOS ANGELES UNIFIED SCHOOL DISTRICT
Alias Type: Alternate Name
Alias Name: 2350-013-901
Alias Type: APN
Alias Name: 2350-013-902
Alias Type: APN
Alias Name: 110033606211
Alias Type: EPA (FRS #)
Alias Name: 304295
Alias Type: Project Code (Site Code)
Alias Name: 19000011
Alias Type: Envirostor ID Number

Completed Info:

Completed Area Name: PROJECT WIDE
Completed Sub Area Name: Not reported
Completed Document Type: Environmental Oversight Agreement
Completed Date: 02/10/2000
Comments: Not reported

Completed Area Name: PROJECT WIDE
Completed Sub Area Name: Not reported
Completed Document Type: Certification
Completed Date: 03/10/2008
Comments: DTSC certified the EVHS 1B project

Completed Area Name: PROJECT WIDE
Completed Sub Area Name: Not reported
Completed Document Type: Cost Recovery Closeout Memo
Completed Date: 09/18/2008
Comments: Not reported

Completed Area Name: PROJECT WIDE
Completed Sub Area Name: Not reported
Completed Document Type: Cost Recovery Closeout Memo
Completed Date: 03/10/2008
Comments: DTSC prepared Cost Recovery Unit close out Memorandum

Completed Area Name: PROJECT WIDE
Completed Sub Area Name: Not reported
Completed Document Type: Preliminary Endangerment Assessment Report
Completed Date: 03/29/2002
Comments: Not reported

Completed Area Name: PROJECT WIDE
Completed Sub Area Name: Not reported
Completed Document Type: Phase 1
Completed Date: 06/21/2001
Comments: Not reported

Completed Area Name: PROJECT WIDE
Completed Sub Area Name: Not reported
Completed Document Type: Supplemental Site Investigation Tech Memo
Completed Date: 01/10/2007
Comments: DTSC concurred with the sampling plan proposed in the SSI TM

Map ID
Direction
Distance
Elevation

MAP FINDINGS

Site

Database(s)

EDR ID Number
EPA ID Number

EAST VALLEY AREA NEW HIGH SCHOOL NO. 1B (Continued)

S106387259

Completed Area Name: PROJECT WIDE
Completed Sub Area Name: Not reported
Completed Document Type: Supplemental Site Investigation Report
Completed Date: 05/15/2007
Comments: FA required for lead

Completed Area Name: PROJECT WIDE
Completed Sub Area Name: Not reported
Completed Document Type: Removal Action Workplan
Completed Date: 07/10/2007
Comments: Not reported

Completed Area Name: PROJECT WIDE
Completed Sub Area Name: Not reported
Completed Document Type: Fact Sheets
Completed Date: 06/13/2007
Comments: Fact sheet approved

Completed Area Name: PROJECT WIDE
Completed Sub Area Name: Not reported
Completed Document Type: Removal Action Completion Report
Completed Date: 02/11/2008
Comments: DTSC determined that No Further Action is necessary based on the Removal Action Completion Report.

Completed Area Name: PROJECT WIDE
Completed Sub Area Name: Not reported
Completed Document Type: Other Report
Completed Date: 07/28/2008
Comments: DTSC approved the construction response report

Completed Area Name: PROJECT WIDE
Completed Sub Area Name: Not reported
Completed Document Type: Supplemental Site Investigation Report
Completed Date: 11/25/2003
Comments: Not reported

Completed Area Name: PROJECT WIDE
Completed Sub Area Name: Not reported
Completed Document Type: Supplemental Site Investigation Report
Completed Date: 01/22/2004
Comments: Not reported

Completed Area Name: PROJECT WIDE
Completed Sub Area Name: Not reported
Completed Document Type: CEQA - Notice of Exemption
Completed Date: 07/10/2007
Comments: DTSC filed Notice of Exemption Pursuant to California Environmental Quality Act.

Future Area Name: Not reported
Future Sub Area Name: Not reported
Future Document Type: Not reported
Future Due Date: Not reported
Schedule Area Name: Not reported
Schedule Sub Area Name: Not reported
Schedule Document Type: Not reported

Map ID
 Direction
 Distance
 Elevation

MAP FINDINGS

Site

Database(s)

EDR ID Number
 EPA ID Number

EAST VALLEY AREA NEW HIGH SCHOOL NO. 1B (Continued)

S106387259

Schedule Due Date: Not reported
 Schedule Revised Date: Not reported

**X142
 NW
 1/8-1/4
 0.194 mi.
 1026 ft.**

**CENTRAL LOS ANGELES MIDDLE SCHOOL NO. 4
 BROADWAY/GRAND AVE/35TH & 37TH STREET
 LOS ANGELES, CA 90007**

**SCH S105628499
 ENVIROSTOR N/A**

Site 12 of 13 in cluster X

**Relative:
 Higher**

SCH:

**Actual:
 400 ft.**

Facility ID: 19390058
 Site Type: School Cleanup
 Site Type Detail: School
 Site Mgmt. Req.: NONE SPECIFIED
 Acres: 8
 National Priorities List: NO
 Cleanup Oversight Agencies: SMBRP
 Lead Agency: SMBRP
 Lead Agency Description: DTSC - Site Cleanup Program
 Project Manager: Not reported
 Supervisor: Shahir Haddad
 Division Branch: Southern California Schools & Brownfields Outreach
 Site Code: 304312
 Assembly: 53
 Senate: 30
 Special Program Status: Not reported
 Status: Certified
 Status Date: 07/27/2006
 Restricted Use: NO
 Funding: School District
 Latitude: 34.01783
 Longitude: -118.2759
 APN: "5122-029-003, 5122-029-004, 5122-029-011, 5122-033-001, 5122-033-009, 5122-033-015, 5122-033-017, 5122-034-011, 5122-034-012, 5122-034-013, 5122-034-014, 5122-034-015, 5122-034-016, 5122-034-017, 5122-034-018"
 Past Use: "MANUFACTURING - OTHER, NONE"
 Potential COC: ", Lead, Arsenic, 30013"
 Confirmed COC: "3, 000, 130, 013"
 Potential Description: "SOIL, SOIL"
 Alias Name: CENTRAL LOS ANGELES MIDDLE SCHOOL NO. 4
 Alias Type: Alternate Name
 Alias Name: LAUSD-CENTRAL LA MS # 4
 Alias Type: Alternate Name
 Alias Name: LOS ANGELES UNIFIED SCHOOL DISTRICT
 Alias Type: Alternate Name
 Alias Name: 5122-029-003
 Alias Type: APN
 Alias Name: 5122-029-004
 Alias Type: APN
 Alias Name: 5122-029-011
 Alias Type: APN
 Alias Name: 5122-033-001
 Alias Type: APN
 Alias Name: 5122-033-009
 Alias Type: APN
 Alias Name: 5122-033-015

Map ID
Direction
Distance
Elevation

MAP FINDINGS

Site

Database(s)

EDR ID Number
EPA ID Number

CENTRAL LOS ANGELES MIDDLE SCHOOL NO. 4 (Continued)

S105628499

Alias Type: APN
Alias Name: 5122-033-017
Alias Type: APN
Alias Name: 5122-034-011
Alias Type: APN
Alias Name: 5122-034-012
Alias Type: APN
Alias Name: 5122-034-013
Alias Type: APN
Alias Name: 5122-034-014
Alias Type: APN
Alias Name: 5122-034-015
Alias Type: APN
Alias Name: 5122-034-016
Alias Type: APN
Alias Name: 5122-034-017
Alias Type: APN
Alias Name: 5122-034-018
Alias Type: APN
Alias Name: 110033619378
Alias Type: EPA (FRS #)
Alias Name: 304312
Alias Type: Project Code (Site Code)
Alias Name: 19390058
Alias Type: Envirostor ID Number

Completed Info:

Completed Area Name: PROJECT WIDE
Completed Sub Area Name: Not reported
Completed Document Type: Environmental Oversight Agreement
Completed Date: 02/10/2000
Comments: LAUSD MASTER OVERSIGHT AGREEMENT (DOCKET NO. HSA-A 99/00-051) EXECUTED ON 2/10/00. As part of the Master Oversight Agreement between DTSC and the Los Angeles Unified School District (LAUSD), DTSC will provide oversight for a Preliminary Endangerment Assessment (PEA) for the proposed Central Los Angeles Middle School #4 site.

Completed Area Name: PROJECT WIDE
Completed Sub Area Name: Not reported
Completed Document Type: CEQA - Notice of Exemption
Completed Date: 06/05/2006
Comments: Not reported

Completed Area Name: PROJECT WIDE
Completed Sub Area Name: Not reported
Completed Document Type: Site Inspections/Visit (Non LUR)
Completed Date: 06/12/2006
Comments: Implementation of RAW began on 6/8/2006 and completed on 6/12/2006.

Completed Area Name: PROJECT WIDE
Completed Sub Area Name: Not reported
Completed Document Type: Cost Recovery Closeout Memo
Completed Date: 02/26/2004
Comments: Not reported

Completed Area Name: PROJECT WIDE
Completed Sub Area Name: Not reported
Completed Document Type: Cost Recovery Closeout Memo

Map ID
Direction
Distance
Elevation

MAP FINDINGS

Site

Database(s)

EDR ID Number
EPA ID Number

CENTRAL LOS ANGELES MIDDLE SCHOOL NO. 4 (Continued)

S105628499

Completed Date: 07/16/2007
Comments: CRU Memo

Completed Area Name: PROJECT WIDE
Completed Sub Area Name: Not reported
Completed Document Type: Certification
Completed Date: 07/27/2006
Comments: Not reported

Completed Area Name: PROJECT WIDE
Completed Sub Area Name: Not reported
Completed Document Type: Cost Recovery Closeout Memo
Completed Date: 10/16/2003
Comments: Not reported

Completed Area Name: PROJECT WIDE
Completed Sub Area Name: Not reported
Completed Document Type: Preliminary Endangerment Assessment Report
Completed Date: 03/11/2002
Comments: DTSC issued a Preliminary Endangerment Assessment determination, requiring further action at the proposed school site. Further Action for Lead and Asbestos only.

Completed Area Name: PROJECT WIDE
Completed Sub Area Name: Not reported
Completed Document Type: Supplemental Site Investigation Report
Completed Date: 05/30/2002
Comments: DTSC approved the Supplemental Site Investigation and determined that remediation is required at the proposed school site. Lead and Asbestos only for older structures that may contain lead based paint.

Completed Area Name: PROJECT WIDE
Completed Sub Area Name: Not reported
Completed Document Type: Supplemental Site Investigation Report
Completed Date: 10/02/2003
Comments: Addendum for LBP. Approved SSI for NFA.

Completed Area Name: PROJECT WIDE
Completed Sub Area Name: Not reported
Completed Document Type: Supplemental Site Investigation Workplan
Completed Date: 02/08/2006
Comments: DTSC provided comments to FSI TM on 1/27/2006. Revised FSI TM received on 2/2/2006. DTSC conditionally approved FSI TM.

Completed Area Name: PROJECT WIDE
Completed Sub Area Name: Not reported
Completed Document Type: Supplemental Site Investigation Report
Completed Date: 11/03/2005
Comments: Areas A & B sampled for potential fill material. No Further Action determination for Areas A & B only.

Completed Area Name: PROJECT WIDE
Completed Sub Area Name: Not reported
Completed Document Type: Supplemental Site Investigation Report
Completed Date: 03/17/2006
Comments: DTSC concurs with Supplemental Site Investigation that further action is required for lead and arsenic.

Map ID
Direction
Distance
Elevation

MAP FINDINGS

Site

Database(s)

EDR ID Number
EPA ID Number

CENTRAL LOS ANGELES MIDDLE SCHOOL NO. 4 (Continued)

S105628499

Completed Area Name: PROJECT WIDE
Completed Sub Area Name: Not reported
Completed Document Type: Removal Action Workplan
Completed Date: 06/05/2006
Comments: No written or verbal comments received during 30-day public comment period. DTSC approves RAW for implementation.

Completed Area Name: PROJECT WIDE
Completed Sub Area Name: Not reported
Completed Document Type: Supplemental Site Investigation Report
Completed Date: 04/10/2006
Comments: FSI Report approved for further action, for arsenic and lead.

Completed Area Name: PROJECT WIDE
Completed Sub Area Name: Not reported
Completed Document Type: Removal Action Completion Report
Completed Date: 07/05/2006
Comments: DTSC approves the RACR. 377.5 tons of arsenic and lead contaminated soil was excavated and transported offsite for disposal at Clean Harbors Environmental Services, Inc. in Buttonwillow, CA. Confirmation samples show all contamination has been removed.

Completed Area Name: PROJECT WIDE
Completed Sub Area Name: Not reported
Completed Document Type: Other Report
Completed Date: 06/22/2001
Comments: RP provided report for background information (see RP - Final).

Future Area Name: Not reported
Future Sub Area Name: Not reported
Future Document Type: Not reported
Future Due Date: Not reported
Schedule Area Name: Not reported
Schedule Sub Area Name: Not reported
Schedule Document Type: Not reported
Schedule Due Date: Not reported
Schedule Revised Date: Not reported

ENVIROSTOR:

Facility ID: 19390058
Status: Certified
Status Date: 07/27/2006
Site Code: 304312
Site Type: School Cleanup
Site Type Detailed: School
Acres: 8
NPL: NO
Regulatory Agencies: SMBRP
Lead Agency: SMBRP
Program Manager: Not reported
Supervisor: Shahir Haddad
Division Branch: Southern California Schools & Brownfields Outreach
Assembly: 53
Senate: 30
Special Program: Not reported
Restricted Use: NO
Site Mgmt Req: NONE SPECIFIED

Map ID
Direction
Distance
Elevation

MAP FINDINGS

Site

Database(s)

EDR ID Number
EPA ID Number

CENTRAL LOS ANGELES MIDDLE SCHOOL NO. 4 (Continued)

S105628499

Funding: School District
Latitude: 34.01783
Longitude: -118.2759
APN: "5122-029-003, 5122-029-004, 5122-029-011, 5122-033-001,
5122-033-009, 5122-033-015, 5122-033-017, 5122-034-011, 5122-034-012,
5122-034-013, 5122-034-014, 5122-034-015, 5122-034-016, 5122-034-017,
5122-034-018"
Past Use: "MANUFACTURING - OTHER, NONE"
Potential COC: " Lead Arsenic 30013"
Confirmed COC: "3 000 130 013"
Potential Description: "SOIL, SOIL"
Alias Name: CENTRAL LOS ANGELES MIDDLE SCHOOL NO. 4
Alias Type: Alternate Name
Alias Name: LAUSD-CENTRAL LA MS # 4
Alias Type: Alternate Name
Alias Name: LOS ANGELES UNIFIED SCHOOL DISTRICT
Alias Type: Alternate Name
Alias Name: 5122-029-003
Alias Type: APN
Alias Name: 5122-029-004
Alias Type: APN
Alias Name: 5122-029-011
Alias Type: APN
Alias Name: 5122-033-001
Alias Type: APN
Alias Name: 5122-033-009
Alias Type: APN
Alias Name: 5122-033-015
Alias Type: APN
Alias Name: 5122-033-017
Alias Type: APN
Alias Name: 5122-034-011
Alias Type: APN
Alias Name: 5122-034-012
Alias Type: APN
Alias Name: 5122-034-013
Alias Type: APN
Alias Name: 5122-034-014
Alias Type: APN
Alias Name: 5122-034-015
Alias Type: APN
Alias Name: 5122-034-016
Alias Type: APN
Alias Name: 5122-034-017
Alias Type: APN
Alias Name: 5122-034-018
Alias Type: APN
Alias Name: 110033619378
Alias Type: EPA (FRS #)
Alias Name: 304312
Alias Type: Project Code (Site Code)
Alias Name: 19390058
Alias Type: Envirostor ID Number

Completed Info:

Completed Area Name: PROJECT WIDE
Completed Sub Area Name: Not reported
Completed Document Type: Environmental Oversight Agreement

Map ID
Direction
Distance
Elevation

MAP FINDINGS

Site

Database(s)

EDR ID Number
EPA ID Number

CENTRAL LOS ANGELES MIDDLE SCHOOL NO. 4 (Continued)

S105628499

Completed Date: 02/10/2000
Comments: LAUSD MASTER OVERSIGHT AGREEMENT (DOCKET NO. HSA-A 99/00-051)
EXECUTED ON 2/10/00. As part of the Master Oversight Agreement
between DTSC and the Los Angeles Unified School District (LAUSD),
DTSC will provide oversight for a Preliminary Endangerment Assessment
(PEA) for the proposed Central Los Angeles Middle School #4 site.

Completed Area Name: PROJECT WIDE
Completed Sub Area Name: Not reported
Completed Document Type: CEQA - Notice of Exemption
Completed Date: 06/05/2006
Comments: Not reported

Completed Area Name: PROJECT WIDE
Completed Sub Area Name: Not reported
Completed Document Type: Site Inspections/Visit (Non LUR)
Completed Date: 06/12/2006
Comments: Implementation of RAW began on 6/8/2006 and completed on 6/12/2006.

Completed Area Name: PROJECT WIDE
Completed Sub Area Name: Not reported
Completed Document Type: Cost Recovery Closeout Memo
Completed Date: 02/26/2004
Comments: Not reported

Completed Area Name: PROJECT WIDE
Completed Sub Area Name: Not reported
Completed Document Type: Cost Recovery Closeout Memo
Completed Date: 07/16/2007
Comments: CRU Memo

Completed Area Name: PROJECT WIDE
Completed Sub Area Name: Not reported
Completed Document Type: Certification
Completed Date: 07/27/2006
Comments: Not reported

Completed Area Name: PROJECT WIDE
Completed Sub Area Name: Not reported
Completed Document Type: Cost Recovery Closeout Memo
Completed Date: 10/16/2003
Comments: Not reported

Completed Area Name: PROJECT WIDE
Completed Sub Area Name: Not reported
Completed Document Type: Preliminary Endangerment Assessment Report
Completed Date: 03/11/2002
Comments: DTSC issued a Preliminary Endangerment Assessment determination,
requiring further action at the proposed school site. Further Action
for Lead and Asbestos only.

Completed Area Name: PROJECT WIDE
Completed Sub Area Name: Not reported
Completed Document Type: Supplemental Site Investigation Report
Completed Date: 05/30/2002
Comments: DTSC approved the Supplemental Site Investigation and determined that
remediation is required at the proposed school site. Lead and

Map ID
Direction
Distance
Elevation

MAP FINDINGS

Site

Database(s)

EDR ID Number
EPA ID Number

CENTRAL LOS ANGELES MIDDLE SCHOOL NO. 4 (Continued)

S105628499

Asbestos only for older structures that may contain lead based paint.

Completed Area Name: PROJECT WIDE
Completed Sub Area Name: Not reported
Completed Document Type: Supplemental Site Investigation Report
Completed Date: 10/02/2003
Comments: Addendum for LBP. Approved SSI for NFA.

Completed Area Name: PROJECT WIDE
Completed Sub Area Name: Not reported
Completed Document Type: Supplemental Site Investigation Workplan
Completed Date: 02/08/2006
Comments: DTSC provided comments to FSI TM on 1/27/2006. Revised FSI TM received on 2/2/2006. DTSC conditionally approved FSI TM.

Completed Area Name: PROJECT WIDE
Completed Sub Area Name: Not reported
Completed Document Type: Supplemental Site Investigation Report
Completed Date: 11/03/2005
Comments: Areas A & B sampled for potential fill material. No Further Action determination for Areas A & B only.

Completed Area Name: PROJECT WIDE
Completed Sub Area Name: Not reported
Completed Document Type: Supplemental Site Investigation Report
Completed Date: 03/17/2006
Comments: DTSC concurs with Supplemental Site Investigation that further action is required for lead and arsenic.

Completed Area Name: PROJECT WIDE
Completed Sub Area Name: Not reported
Completed Document Type: Removal Action Workplan
Completed Date: 06/05/2006
Comments: No written or verbal comments received during 30-day public comment period. DTSC approves RAW for implementation.

Completed Area Name: PROJECT WIDE
Completed Sub Area Name: Not reported
Completed Document Type: Supplemental Site Investigation Report
Completed Date: 04/10/2006
Comments: FSI Report approved for further action, for arsenic and lead.

Completed Area Name: PROJECT WIDE
Completed Sub Area Name: Not reported
Completed Document Type: Removal Action Completion Report
Completed Date: 07/05/2006
Comments: DTSC approves the RACR. 377.5 tons of arsenic and lead contaminated soil was excavated and transported offsite for disposal at Clean Harbors Environmental Services, Inc. in Buttonwillow, CA. Confirmation samples show all contamination has been removed.

Completed Area Name: PROJECT WIDE
Completed Sub Area Name: Not reported
Completed Document Type: Other Report
Completed Date: 06/22/2001
Comments: RP provided report for background information (see RP - Final).

Map ID
 Direction
 Distance
 Elevation

MAP FINDINGS

Site

Database(s)

EDR ID Number
 EPA ID Number

CENTRAL LOS ANGELES MIDDLE SCHOOL NO. 4 (Continued)

S105628499

Future Area Name: Not reported
 Future Sub Area Name: Not reported
 Future Document Type: Not reported
 Future Due Date: Not reported
 Schedule Area Name: Not reported
 Schedule Sub Area Name: Not reported
 Schedule Document Type: Not reported
 Schedule Due Date: Not reported
 Schedule Revised Date: Not reported

**X143
 NW
 1/8-1/4
 0.194 mi.
 1026 ft.**

**WILSON NEW ELEMENTARY SCHOOL NO. 1
 HUNTINGTON DR/LIFUR AVENUE/OAKLAND STREET
 LOS ANGELES, CA 90032**

**SCH S105628636
 ENVIROSTOR N/A**

Site 13 of 13 in cluster X

**Relative:
 Higher**

SCH:

**Actual:
 400 ft.**

Facility ID: 19880033
 Site Type: School Investigation
 Site Type Detail: School
 Site Mgmt. Req.: NONE SPECIFIED
 Acres: 4.76
 National Priorities List: NO
 Cleanup Oversight Agencies: SMBRP
 Lead Agency: SMBRP
 Lead Agency Description: DTSC - Site Cleanup Program
 Project Manager: Not reported
 Supervisor: Shahir Haddad
 Division Branch: Southern California Schools & Brownfields Outreach
 Site Code: 304315
 Assembly: 53
 Senate: 30
 Special Program Status: Not reported
 Status: No Further Action
 Status Date: 10/16/2003
 Restricted Use: NO
 Funding: School District
 Latitude: 34.05227
 Longitude: -118.2527
 APN: NONE SPECIFIED
 Past Use: RESIDENTIAL AREA
 Potential COC: ", Benzene, 30024"
 Confirmed COC: NONE SPECIFIED
 Potential Description: "SOIL, SURFW"
 Alias Name: LAUSD-WILSON NEW ES # 1
 Alias Type: Alternate Name
 Alias Name: LOS ANGELES UNIFIED SCHOOL DISTRICT
 Alias Type: Alternate Name
 Alias Name: WILSON NEW ELEMENTARY SCHOOL #1
 Alias Type: Alternate Name
 Alias Name: WILSON NEW ELEMENTARY SCHOOL #1 (PROP)
 Alias Type: Alternate Name
 Alias Name: WILSON NEW ELEMENTARY SCHOOL NO. 1
 Alias Type: Alternate Name
 Alias Name: 304315
 Alias Type: Project Code (Site Code)
 Alias Name: 19880033

Map ID
Direction
Distance
Elevation

MAP FINDINGS

Site

Database(s)

EDR ID Number
EPA ID Number

WILSON NEW ELEMENTARY SCHOOL NO. 1 (Continued)

S105628636

Alias Type: Envirostor ID Number

Completed Info:

Completed Area Name: PROJECT WIDE
Completed Sub Area Name: Not reported
Completed Document Type: Environmental Oversight Agreement
Completed Date: 02/10/2000
Comments: Not reported

Completed Area Name: PROJECT WIDE
Completed Sub Area Name: Not reported
Completed Document Type: Cost Recovery Closeout Memo
Completed Date: 10/16/2003
Comments: Not reported

Completed Area Name: PROJECT WIDE
Completed Sub Area Name: Not reported
Completed Document Type: Preliminary Endangerment Assessment Report
Completed Date: 01/29/2002
Comments: Not reported

Completed Area Name: PROJECT WIDE
Completed Sub Area Name: Not reported
Completed Document Type: Phase 1
Completed Date: 07/11/2001
Comments: Not reported

Completed Area Name: PROJECT WIDE
Completed Sub Area Name: Not reported
Completed Document Type: Supplemental Site Investigation Report
Completed Date: 08/13/2002
Comments: Not reported

Completed Area Name: PROJECT WIDE
Completed Sub Area Name: Not reported
Completed Document Type: Supplemental Site Investigation Report
Completed Date: 07/14/2003
Comments: Not reported

Future Area Name: Not reported
Future Sub Area Name: Not reported
Future Document Type: Not reported
Future Due Date: Not reported
Schedule Area Name: Not reported
Schedule Sub Area Name: Not reported
Schedule Document Type: Not reported
Schedule Due Date: Not reported
Schedule Revised Date: Not reported

ENVIROSTOR:

Facility ID: 19880033
Status: No Further Action
Status Date: 10/16/2003
Site Code: 304315
Site Type: School Investigation
Site Type Detailed: School
Acres: 4.76

Map ID
Direction
Distance
Elevation

MAP FINDINGS

Site

Database(s)

EDR ID Number
EPA ID Number

WILSON NEW ELEMENTARY SCHOOL NO. 1 (Continued)

S105628636

NPL: NO
Regulatory Agencies: SMBRP
Lead Agency: SMBRP
Program Manager: Not reported
Supervisor: Shahir Haddad
Division Branch: Southern California Schools & Brownfields Outreach
Assembly: 53
Senate: 30
Special Program: Not reported
Restricted Use: NO
Site Mgmt Req: NONE SPECIFIED
Funding: School District
Latitude: 34.05227
Longitude: -118.2527
APN: NONE SPECIFIED
Past Use: RESIDENTIAL AREA
Potential COC: "Benzene 30024"
Confirmed COC: NONE SPECIFIED
Potential Description: "SOIL, SURFW"
Alias Name: LAUSD-WILSON NEW ES # 1
Alias Type: Alternate Name
Alias Name: LOS ANGELES UNIFIED SCHOOL DISTRICT
Alias Type: Alternate Name
Alias Name: WILSON NEW ELEMENTARY SCHOOL #1
Alias Type: Alternate Name
Alias Name: WILSON NEW ELEMENTARY SCHOOL #1 (PROP)
Alias Type: Alternate Name
Alias Name: WILSON NEW ELEMENTARY SCHOOL NO. 1
Alias Type: Alternate Name
Alias Name: 304315
Alias Type: Project Code (Site Code)
Alias Name: 19880033
Alias Type: Envirostor ID Number

Completed Info:

Completed Area Name: PROJECT WIDE
Completed Sub Area Name: Not reported
Completed Document Type: Environmental Oversight Agreement
Completed Date: 02/10/2000
Comments: Not reported

Completed Area Name: PROJECT WIDE
Completed Sub Area Name: Not reported
Completed Document Type: Cost Recovery Closeout Memo
Completed Date: 10/16/2003
Comments: Not reported

Completed Area Name: PROJECT WIDE
Completed Sub Area Name: Not reported
Completed Document Type: Preliminary Endangerment Assessment Report
Completed Date: 01/29/2002
Comments: Not reported

Completed Area Name: PROJECT WIDE
Completed Sub Area Name: Not reported
Completed Document Type: Phase 1
Completed Date: 07/11/2001
Comments: Not reported

Map ID
 Direction
 Distance
 Elevation

MAP FINDINGS

Site

Database(s)

EDR ID Number
 EPA ID Number

WILSON NEW ELEMENTARY SCHOOL NO. 1 (Continued)

S105628636

Completed Area Name: PROJECT WIDE
 Completed Sub Area Name: Not reported
 Completed Document Type: Supplemental Site Investigation Report
 Completed Date: 08/13/2002
 Comments: Not reported

Completed Area Name: PROJECT WIDE
 Completed Sub Area Name: Not reported
 Completed Document Type: Supplemental Site Investigation Report
 Completed Date: 07/14/2003
 Comments: Not reported

Future Area Name: Not reported
 Future Sub Area Name: Not reported
 Future Document Type: Not reported
 Future Due Date: Not reported
 Schedule Area Name: Not reported
 Schedule Sub Area Name: Not reported
 Schedule Document Type: Not reported
 Schedule Due Date: Not reported
 Schedule Revised Date: Not reported

V144
 SE
 1/8-1/4
 0.195 mi.
 1028 ft.

RAPID TRANSIT DIST
411 S MAIN ST
LOS ANGELES, CA 90000
 Site 7 of 10 in cluster V

SWEEPS UST **S106931153**
 N/A

Relative:
 Lower

SWEEPS UST:
 Status: Active
 Comp Number: 8329
 Number: 1
 Board Of Equalization: Not reported
 Referral Date: 09-24-93
 Action Date: 09-24-93
 Created Date: 09-24-93
 Owner Tank Id: Not reported
 SWRCB Tank Id: Not reported
 Tank Status: Not reported
 Capacity: Not reported
 Active Date: Not reported
 Tank Use: Not reported
 STG: Not reported
 Content: Not reported
 Number Of Tanks: Not reported

Actual:
 267 ft.

Y145
 South
 1/8-1/4
 0.196 mi.
 1033 ft.

KELLYS DYE WORKS
129 W 5TH S PEDRO
LOS ANGELES, CA
 Site 1 of 3 in cluster Y

EDR US Hist Cleaners **1009187762**
 N/A

Relative:
 Lower

EDR Historical Cleaners:
 Name: KELLYS DYE WORKS
 Year: 1924
 Type: CLOTHES CLEANERS PRESSERS AND DYERS

Actual:
 266 ft.

MAP FINDINGS

Map ID
 Direction
 Distance
 Elevation

Site

Database(s)

EDR ID Number
 EPA ID Number

Y146 **ROSSLYN HOTEL VALET SHOP** **EDR US Hist Cleaners** **1009192088**
South **121 W 5TH ST** **N/A**
1/8-1/4 **LOS ANGELES, CA**
0.199 mi.
1050 ft. **Site 2 of 3 in cluster Y**

Relative: EDR Historical Cleaners:
Lower Name: ROSSLYN HOTEL VALET SHOP
 Year: 1937
Actual: Type: CLOTHES PRESSERS AND CLEANERS
265 ft.

T147 **CITY PARK GARAGE, INC.** **UST** **U003780844**
WSW **530 S OLIVE ST** **N/A**
1/8-1/4 **LOS ANGELES, CA 90013**
0.201 mi.
1062 ft. **Site 12 of 13 in cluster T**

Relative: UST:
Lower Facility ID: 24410
 Latitude: 34.049757
Actual: Longitude: -118.251628
276 ft. Permitting Agency: LOS ANGELES, CITY OF

T148 **PERSHING SQUARE GARAGE** **CA FID UST** **S101583812**
WSW **530 S OLIVE ST** **SWEEPS UST** **N/A**
1/8-1/4 **LOS ANGELES, CA 90013**
0.201 mi.
1062 ft. **Site 13 of 13 in cluster T**

Relative: CA FID UST:
Lower Facility ID: 19006448
 Regulated By: UTKI
Actual: Regulated ID: Not reported
276 ft. Cortese Code: Not reported
 SIC Code: Not reported
 Facility Phone: 2136283311
 Mail To: Not reported
 Mailing Address: 530 S OLIVE STREEET
 Mailing Address 2: Not reported
 Mailing City,St,Zip: LOS ANGELES 900130000
 Contact: Not reported
 Contact Phone: Not reported
 DUNs Number: Not reported
 NPDES Number: Not reported
 EPA ID: Not reported
 Comments: Not reported
 Status: Inactive

SWEEPS UST:
 Status: Not reported
 Comp Number: 3981
 Number: Not reported
 Board Of Equalization: Not reported
 Referral Date: Not reported
 Action Date: Not reported
 Created Date: Not reported
 Owner Tank Id: Not reported
 SWRCB Tank Id: Not reported

Map ID
 Direction
 Distance
 Elevation

MAP FINDINGS

Site

Database(s)

EDR ID Number
 EPA ID Number

PERSHING SQUARE GARAGE (Continued)

S101583812

Tank Status: Not reported
 Capacity: Not reported
 Active Date: Not reported
 Tank Use: Not reported
 STG: Not reported
 Content: Not reported
 Number Of Tanks: Not reported

Z149 NE 1/8-1/4 0.204 mi. 1076 ft.	JEROME JOS 331 W 2D LOS ANGELES, CA Site 1 of 2 in cluster Z	EDR US Hist Cleaners	1009192876 N/A
Relative: Higher	EDR Historical Cleaners: Name: JEROME JOS Year: 1937 Type: CLOTHES PRESSERS AND CLEANERS		
Actual: 300 ft.			

Z150 NE 1/8-1/4 0.204 mi. 1077 ft.	SPECTOR JEROME 329 W 2D LOS ANGELES, CA Site 2 of 2 in cluster Z	EDR US Hist Cleaners	1009189465 N/A
Relative: Higher	EDR Historical Cleaners: Name: SPECTOR JEROME Year: 1929 Type: CLOTHES PRESSERS CLEANERS AND REPAIRERS		
Actual: 299 ft.			
Relative: Higher	Name: JEROME JOS Year: 1933 Type: CLOTHES PRESSERS AND CLEANERS		

AA151 SE 1/8-1/4 0.204 mi. 1079 ft.	CASWELL EDWD 106 E 4TH ST LOS ANGELES, CA Site 1 of 4 in cluster AA	EDR US Hist Cleaners	1009187706 N/A
Relative: Lower	EDR Historical Cleaners: Name: CASWELL EDWD Year: 1924 Type: CLOTHES CLEANERS PRESSERS AND DYERS		
Actual: 268 ft.			
Relative: Lower	Name: GREENE J D Year: 1929 Type: CLOTHES PRESSERS CLEANERS AND REPAIRERS		
Relative: Lower	Name: GREENE J D Year: 1933 Type: CLOTHES PRESSERS AND CLEANERS		
Relative: Lower	Name: GREENE J D Year: 1937		

MAP FINDINGS

Map ID
 Direction
 Distance
 Elevation

Site

Database(s)

EDR ID Number
 EPA ID Number

CASWELL EDWD (Continued)

1009187706

Type: CLOTHES PRESSERS AND CLEANERS

Q152 **DURRAND ALEX** **EDR US Hist Cleaners** **1009190045**
NE **321 W 2D** **N/A**
1/8-1/4 **LOS ANGELES, CA**
0.205 mi.
1080 ft. **Site 2 of 6 in cluster Q**

Relative: EDR Historical Cleaners:
Higher Name: DURRAND ALEX
 Year: 1933
Actual: Type: CLOTHES PRESSERS AND CLEANERS
298 ft.

Q153 **STANMAN DANL** **EDR US Hist Cleaners** **1009191768**
NE **318 W 2D** **N/A**
1/8-1/4 **LOS ANGELES, CA**
0.205 mi.
1081 ft. **Site 3 of 6 in cluster Q**

Relative: EDR Historical Cleaners:
Higher Name: STANMAN DANL
 Year: 1937
Actual: Type: CLOTHES PRESSERS AND CLEANERS
298 ft.

Q154 **SUE S H** **EDR US Hist Cleaners** **1009192237**
NE **315 W 2D** **N/A**
1/8-1/4 **LOS ANGELES, CA**
0.205 mi.
1083 ft. **Site 4 of 6 in cluster Q**

Relative: EDR Historical Cleaners:
Higher Name: SUE S H
 Year: 1942
Actual: Type: LAUNDRIES ORIENTAL
298 ft.

Q155 **DURAND ALEX** **EDR US Hist Cleaners** **1009190750**
NE **313 W 2D** **N/A**
1/8-1/4 **LOS ANGELES, CA**
0.205 mi.
1085 ft. **Site 5 of 6 in cluster Q**

Relative: EDR Historical Cleaners:
Higher Name: DURAND ALEX
 Year: 1929
Actual: Type: CLOTHES PRESSERS CLEANERS AND REPAIRERS
298 ft.

MAP FINDINGS

Map ID Direction Distance Elevation	Site	Database(s)	EDR ID Number EPA ID Number
Q156 NE 1/8-1/4 0.206 mi. 1086 ft.	SELER ABRAHAM 309 W 2D LOS ANGELES, CA Site 6 of 6 in cluster Q	EDR US Hist Cleaners	1009188711 N/A
Relative: Higher	EDR Historical Cleaners: Name: SELER ABRAHAM Year: 1924 Type: CLOTHES CLEANERS PRESSERS AND DYERS		
Actual: 297 ft.			
U157 NNE 1/8-1/4 0.211 mi. 1114 ft.	CHAPMAN JACOB 426 W 2D LOS ANGELES, CA Site 2 of 4 in cluster U	EDR US Hist Cleaners	1009187710 N/A
Relative: Higher	EDR Historical Cleaners: Name: CHAPMAN JACOB Year: 1924 Type: CLOTHES CLEANERS PRESSERS AND DYERS		
Actual: 321 ft.	Name: BOEHNER OLIVER Year: 1933 Type: CLOTHES PRESSERS AND CLEANERS		
U158 NNE 1/8-1/4 0.211 mi. 1114 ft.	NEW TUNNEL LAUNDRY 427 W 2D LOS ANGELES, CA Site 3 of 4 in cluster U	EDR US Hist Cleaners	1009190643 N/A
Relative: Higher	EDR Historical Cleaners: Name: NEW TUNNEL LAUNDRY Year: 1929 Type: LAUNDRIES ORIENTAL		
Actual: 321 ft.			
U159 NNE 1/8-1/4 0.211 mi. 1116 ft.	CAPLAN NATHAN 431 W 2D LOS ANGELES, CA Site 4 of 4 in cluster U	EDR US Hist Cleaners	1009187471 N/A
Relative: Higher	EDR Historical Cleaners: Name: CAPLAN NATHAN Year: 1924 Type: CLOTHES CLEANERS PRESSERS AND DYERS		
Actual: 323 ft.	Name: CAPLAN NATHAN Year: 1929 Type: CLOTHES PRESSERS CLEANERS AND REPAIRERS		
	Name: ADAMS J R Year: 1933 Type: CLOTHES PRESSERS AND CLEANERS		
	Name: ADAMS JAS		

Map ID
Direction
Distance
Elevation

MAP FINDINGS

Site

Database(s)

EDR ID Number
EPA ID Number

CAPLAN NATHAN (Continued)

1009187471

Year: 1937
Type: CLOTHES PRESSERS AND CLEANERS

160
South
1/8-1/4
0.212 mi.
1118 ft.

**RAIL CONSTRUCTION CORP
METRO RAIL PROJECT OF LACTC
LOS ANGELES, CA 90017**

**RCRA-SQG 1000597497
CAD983615105**

**Relative:
Lower**

RCRA-SQG:

Date form received by agency: 09/01/1996
Facility name: RAIL CONSTRUCTION CORP
Facility address: METRO RAIL PROJECT OF LACTC
LOS ANGELES, CA 90017
EPA ID: CAD983615105
Mailing address: W 7TH ST
LOS ANGELES, CA 90017
Contact: Not reported
Contact address: Not reported
Not reported
Contact country: Not reported
Contact telephone: Not reported
Contact email: Not reported
EPA Region: 09
Classification: Small Small Quantity Generator
Description: Handler: generates more than 100 and less than 1000 kg of hazardous waste during any calendar month and accumulates less than 6000 kg of hazardous waste at any time; or generates 100 kg or less of hazardous waste during any calendar month, and accumulates more than 1000 kg of hazardous waste at any time

**Actual:
263 ft.**

Owner/Operator Summary:

Owner/operator name: RAIL CONSTRUCTION CORP
Owner/operator address: 818 W 7TH ST
LOS ANGELES, CA 90017
Owner/operator country: Not reported
Owner/operator telephone: (213) 623-1194
Legal status: State
Owner/Operator Type: Owner
Owner/Op start date: Not reported
Owner/Op end date: Not reported

Handler Activities Summary:

U.S. importer of hazardous waste: No
Mixed waste (haz. and radioactive): No
Recycler of hazardous waste: No
Transporter of hazardous waste: No
Treater, storer or disposer of HW: No
Underground injection activity: No
On-site burner exemption: No
Furnace exemption: No
Used oil fuel burner: No
Used oil processor: No
User oil refiner: No
Used oil fuel marketer to burner: No
Used oil Specification marketer: No
Used oil transfer facility: No

Map ID
 Direction
 Distance
 Elevation

MAP FINDINGS

Site

Database(s)

EDR ID Number
 EPA ID Number

RAIL CONSTRUCTION CORP (Continued)

1000597497

Used oil transporter: No

Violation Status: No violations found

AB161
West
1/8-1/4
0.213 mi.
1124 ft.

THE BILTMORE COURT & TOWER
500 S GRAND AVE
LOS ANGELES, CA 90071
Site 1 of 15 in cluster AB

UST U003982136
N/A

Relative:
Higher

UST:
 Facility ID: 24400
 Latitude: 34.05084
 Longitude: -118.25329
 Permitting Agency: LOS ANGELES, CITY OF

Actual:
295 ft.

AB162
West
1/8-1/4
0.213 mi.
1124 ft.

T.A.T. LOS ANGELES CO. LIMITED
500 S GRAND AVE
LOS ANGELES, CA 90071
Site 2 of 15 in cluster AB

SWEEPS UST S106840530
EMI N/A

Relative:
Higher

SWEEPS UST:
 Status: Active
 Comp Number: 7174
 Number: 3
 Board Of Equalization: Not reported
 Referral Date: 06-06-93
 Action Date: 06-06-93
 Created Date: 02-29-88
 Owner Tank Id: 7174-1
 SWRCB Tank Id: 19-050-007174-000001
 Tank Status: A
 Capacity: 30000
 Active Date: 06-06-93
 Tank Use: M.V. FUEL
 STG: P
 Content: GASHOL
 Number Of Tanks: 1

Actual:
295 ft.

EMI:

Year: 1990
 County Code: 19
 Air Basin: SC
 Facility ID: 76096
 Air District Name: SC
 SIC Code: 8742
 Air District Name: SOUTH COAST AQMD
 Community Health Air Pollution Info System: Not reported
 Consolidated Emission Reporting Rule: Not reported
 Total Organic Hydrocarbon Gases Tons/Yr: 0
 Reactive Organic Gases Tons/Yr: 0
 Carbon Monoxide Emissions Tons/Yr: 0
 NOX - Oxides of Nitrogen Tons/Yr: 0
 SOX - Oxides of Sulphur Tons/Yr: 0
 Particulate Matter Tons/Yr: 0
 Part. Matter 10 Micrometers & Smlr Tons/Yr: 0

Map ID
Direction
Distance
Elevation

MAP FINDINGS

Site

Database(s)

EDR ID Number
EPA ID Number

AB163 **AMERICAN AIRLINES**
West **601 W 5TH ST**
1/8-1/4 **LOS ANGELES, CA 90071**
0.214 mi.
1132 ft. **Site 3 of 15 in cluster AB**

CA FID UST **S101583586**
SWEEPS UST **N/A**

Relative:
Higher

CA FID UST:
Facility ID: 19004722
Regulated By: UTKNI
Regulated ID: Not reported
Cortese Code: Not reported
SIC Code: Not reported
Facility Phone: 2130000000
Mail To: Not reported
Mailing Address: 601 W 5TH ST
Mailing Address 2: Not reported
Mailing City,St,Zip: LOS ANGELES 900710000
Contact: Not reported
Contact Phone: Not reported
DUNS Number: Not reported
NPDES Number: Not reported
EPA ID: Not reported
Comments: Not reported
Status: Inactive

Actual:
295 ft.

SWEEPS UST:
Status: Not reported
Comp Number: 6539
Number: Not reported
Board Of Equalization: Not reported
Referral Date: Not reported
Action Date: Not reported
Created Date: Not reported
Owner Tank Id: Not reported
SWRCB Tank Id: Not reported
Tank Status: Not reported
Capacity: Not reported
Active Date: Not reported
Tank Use: Not reported
STG: Not reported
Content: Not reported
Number Of Tanks: 0

AB164 **MAGUIRE/THOMAS PARTNERS**
West **501 W 5TH ST**
1/8-1/4 **LOS ANGELES, CA 90071**
0.214 mi.
1132 ft. **Site 4 of 15 in cluster AB**

SWEEPS UST **S106928998**
N/A

Relative:
Higher

SWEEPS UST:
Status: Not reported
Comp Number: 7318
Number: Not reported
Board Of Equalization: Not reported
Referral Date: Not reported
Action Date: Not reported
Created Date: Not reported
Owner Tank Id: Not reported
SWRCB Tank Id: Not reported

Actual:
295 ft.

Map ID
Direction
Distance
Elevation

MAP FINDINGS

Site

Database(s)

EDR ID Number
EPA ID Number

MAGUIRE/THOMAS PARTNERS (Continued)

S106928998

Tank Status: Not reported
Capacity: Not reported
Active Date: Not reported
Tank Use: Not reported
STG: Not reported
Content: Not reported
Number Of Tanks: 0

165
WSW
1/8-1/4
0.215 mi.
1133 ft.

**543 S OLIVE ST
LOS ANGELES, CA 90013**

**EDR US Hist Cleaners 1015073893
N/A**

**Relative:
Lower**

EDR Historical Cleaners:
Name: SHOE CARE & DRY CLEANERS
Year: 2002

**Actual:
275 ft.**

Address: 543 S OLIVE ST

AA166
SE
1/8-1/4
0.216 mi.
1138 ft.

**RICHARDS SAM
112 E 4TH S PEDRO
LOS ANGELES, CA**

**EDR US Hist Cleaners 1009187777
N/A**

Site 2 of 4 in cluster AA

**Relative:
Lower**

EDR Historical Cleaners:
Name: RICHARDS SAM
Year: 1924
Type: CLOTHES CLEANERS PRESSERS AND DYERS

**Actual:
267 ft.**

AB167
West
1/8-1/4
0.216 mi.
1138 ft.

**MCNERNEY'S MORTUARY
570 W 5TH ST
LOS ANGELES, CA 90071**

**CA FID UST S101583723
SWEEPS UST N/A**

Site 5 of 15 in cluster AB

**Relative:
Higher**

CA FID UST:
Facility ID: 19005727
Regulated By: UTNKI
Regulated ID: Not reported
Cortese Code: Not reported
SIC Code: Not reported
Facility Phone: 2130000000
Mail To: Not reported
Mailing Address: 570 W 5TH ST
Mailing Address 2: Not reported
Mailing City,St,Zip: LOS ANGELES 900710000
Contact: Not reported
Contact Phone: Not reported
DUNs Number: Not reported
NPDES Number: Not reported
EPA ID: Not reported
Comments: Not reported
Status: Inactive

**Actual:
295 ft.**

Map ID
 Direction
 Distance
 Elevation

MAP FINDINGS

Site

Database(s)

EDR ID Number
 EPA ID Number

MCNERNEY'S MORTUARY (Continued)

S101583723

SWEEPS UST:

Status: Not reported
 Comp Number: 7177
 Number: Not reported
 Board Of Equalization: Not reported
 Referral Date: Not reported
 Action Date: Not reported
 Created Date: Not reported
 Owner Tank Id: Not reported
 SWRCB Tank Id: Not reported
 Tank Status: Not reported
 Capacity: Not reported
 Active Date: Not reported
 Tank Use: Not reported
 STG: Not reported
 Content: Not reported
 Number Of Tanks: 0

V168
 SSE
 1/8-1/4
 0.216 mi.
 1139 ft.

**WALOVITZ SAML
 108 WINSTON WY
 LOS ANGELES, CA**

EDR US Hist Cleaners

**1009191234
 N/A**

Site 8 of 10 in cluster V

**Relative:
 Lower**

EDR Historical Cleaners:

Name: WALOVITZ SAML
 Year: 1937
 Type: CLOTHES PRESSERS AND CLEANERS

**Actual:
 265 ft.**

AC169
 NNW
 1/8-1/4
 0.216 mi.
 1143 ft.

**SILVERMAN ABR
 259 S GRAND AVE
 LOS ANGELES, CA**

EDR US Hist Cleaners

**1009189347
 N/A**

Site 1 of 3 in cluster AC

**Relative:
 Higher**

EDR Historical Cleaners:

Name: SILVERMAN ABR
 Year: 1929
 Type: CLOTHES PRESSERS CLEANERS AND REPAIRERS

**Actual:
 406 ft.**

Name: SILVERMAN ABR
 Year: 1937
 Type: CLOTHES PRESSERS AND CLEANERS

AB170
 West
 1/8-1/4
 0.217 mi.
 1146 ft.

**TAT LOS ANGELES CO LTD
 506 S GRAND AVE
 LOS ANGELES, CA 90071**

**CA FID UST
 EMI**

**S101588056
 N/A**

Site 6 of 15 in cluster AB

**Relative:
 Higher**

CA FID UST:

Facility ID: 19056289
 Regulated By: UTKA
 Regulated ID: Not reported

**Actual:
 293 ft.**

Map ID
Direction
Distance
Elevation

MAP FINDINGS

Site

Database(s)

EDR ID Number
EPA ID Number

TAT LOS ANGELES CO LTD (Continued)

S101588056

Cortese Code: Not reported
SIC Code: Not reported
Facility Phone: 2130000000
Mail To: Not reported
Mailing Address: 506 S GRAND AVE
Mailing Address 2: Not reported
Mailing City,St,Zip: LOS ANGELES 900710000
Contact: Not reported
Contact Phone: Not reported
DUNs Number: Not reported
NPDES Number: Not reported
EPA ID: Not reported
Comments: Not reported
Status: Active

EMI:

Year: 1995
County Code: 19
Air Basin: SC
Facility ID: 12899
Air District Name: SC
SIC Code: 7011
Air District Name: SOUTH COAST AQMD
Community Health Air Pollution Info System: Not reported
Consolidated Emission Reporting Rule: Not reported
Total Organic Hydrocarbon Gases Tons/Yr: 2
Reactive Organic Gases Tons/Yr: 1
Carbon Monoxide Emissions Tons/Yr: 0
NOX - Oxides of Nitrogen Tons/Yr: 2
SOX - Oxides of Sulphur Tons/Yr: 0
Particulate Matter Tons/Yr: 0
Part. Matter 10 Micrometers & Smlr Tons/Yr: 0

Year: 1996
County Code: 19
Air Basin: SC
Facility ID: 12899
Air District Name: SC
SIC Code: 7011
Air District Name: SOUTH COAST AQMD
Community Health Air Pollution Info System: Not reported
Consolidated Emission Reporting Rule: Not reported
Total Organic Hydrocarbon Gases Tons/Yr: 1
Reactive Organic Gases Tons/Yr: 0
Carbon Monoxide Emissions Tons/Yr: 1
NOX - Oxides of Nitrogen Tons/Yr: 2
SOX - Oxides of Sulphur Tons/Yr: 0
Particulate Matter Tons/Yr: 0
Part. Matter 10 Micrometers & Smlr Tons/Yr: 0

Year: 1997
County Code: 19
Air Basin: SC
Facility ID: 12899
Air District Name: SC
SIC Code: 7011
Air District Name: SOUTH COAST AQMD

Map ID
Direction
Distance
Elevation

MAP FINDINGS

Site

Database(s)

EDR ID Number
EPA ID Number

TAT LOS ANGELES CO LTD (Continued)

S101588056

Community Health Air Pollution Info System: Not reported
Consolidated Emission Reporting Rule: Not reported
Total Organic Hydrocarbon Gases Tons/Yr: 2
Reactive Organic Gases Tons/Yr: 1
Carbon Monoxide Emissions Tons/Yr: 0
NOX - Oxides of Nitrogen Tons/Yr: 2
SOX - Oxides of Sulphur Tons/Yr: 0
Particulate Matter Tons/Yr: 0
Part. Matter 10 Micrometers & Smlr Tons/Yr: 0

Year: 1998
County Code: 19
Air Basin: SC
Facility ID: 12899
Air District Name: SC
SIC Code: 7011
Air District Name: SOUTH COAST AQMD
Community Health Air Pollution Info System: Not reported
Consolidated Emission Reporting Rule: Not reported
Total Organic Hydrocarbon Gases Tons/Yr: 2
Reactive Organic Gases Tons/Yr: 1
Carbon Monoxide Emissions Tons/Yr: 0
NOX - Oxides of Nitrogen Tons/Yr: 2
SOX - Oxides of Sulphur Tons/Yr: 0
Particulate Matter Tons/Yr: 0
Part. Matter 10 Micrometers & Smlr Tons/Yr: 0

Year: 1999
County Code: 19
Air Basin: SC
Facility ID: 12899
Air District Name: SC
SIC Code: 7011
Air District Name: SOUTH COAST AQMD
Community Health Air Pollution Info System: Not reported
Consolidated Emission Reporting Rule: Not reported
Total Organic Hydrocarbon Gases Tons/Yr: 2
Reactive Organic Gases Tons/Yr: 1
Carbon Monoxide Emissions Tons/Yr: 0
NOX - Oxides of Nitrogen Tons/Yr: 2
SOX - Oxides of Sulphur Tons/Yr: 0
Particulate Matter Tons/Yr: 0
Part. Matter 10 Micrometers & Smlr Tons/Yr: 0

Year: 2000
County Code: 19
Air Basin: SC
Facility ID: 12899
Air District Name: SC
SIC Code: 7011
Air District Name: SOUTH COAST AQMD
Community Health Air Pollution Info System: Not reported
Consolidated Emission Reporting Rule: Not reported
Total Organic Hydrocarbon Gases Tons/Yr: 2
Reactive Organic Gases Tons/Yr: 1
Carbon Monoxide Emissions Tons/Yr: 0
NOX - Oxides of Nitrogen Tons/Yr: 2

Map ID
 Direction
 Distance
 Elevation

MAP FINDINGS

Site

Database(s)

EDR ID Number
 EPA ID Number

TAT LOS ANGELES CO LTD (Continued)

S101588056

SOX - Oxides of Sulphur Tons/Yr: 0
 Particulate Matter Tons/Yr: 0
 Part. Matter 10 Micrometers & Smlr Tons/Yr: 0

Year: 2001
 County Code: 19
 Air Basin: SC
 Facility ID: 12899
 Air District Name: SC
 SIC Code: 7011
 Air District Name: SOUTH COAST AQMD
 Community Health Air Pollution Info System: Not reported
 Consolidated Emission Reporting Rule: Not reported
 Total Organic Hydrocarbon Gases Tons/Yr: 2
 Reactive Organic Gases Tons/Yr: 1
 Carbon Monoxide Emissions Tons/Yr: 0
 NOX - Oxides of Nitrogen Tons/Yr: 2
 SOX - Oxides of Sulphur Tons/Yr: 0
 Particulate Matter Tons/Yr: 0
 Part. Matter 10 Micrometers & Smlr Tons/Yr: 0

AD171
NNE
1/8-1/4
0.217 mi.
1148 ft.

ANGELUS PLAZA
200 S OLIVE ST
LOS ANGELES, CA 90012

UST U003780778
N/A

Site 1 of 2 in cluster AD

Relative:
Higher

UST:
 Facility ID: 24335
 Latitude: 34.054577
 Longitude: -118.248006
 Permitting Agency: LOS ANGELES, CITY OF

Actual:
354 ft.

AC172
NNW
1/8-1/4
0.220 mi.
1161 ft.

SMITH W J
255 S GRAND AVE
LOS ANGELES, CA

EDR US Hist Cleaners 1009186841
N/A

Site 2 of 3 in cluster AC

Relative:
Higher

EDR Historical Cleaners:

Name: SMITH W J
 Year: 1924
 Type: LAUNDRIES

Name: UNICKEL J I
 Year: 1933
 Type: LAUNDRIES HAND

Name: PARKS CLEANERS AT GRAND PROMENADE
 Year: 1999
 Address: 255 S GRAND AVE

Name: PARKS CLEANERS AT GRAND PRMND
 Year: 2001
 Address: 255 S GRAND AVE

Actual:
408 ft.

Map ID
Direction
Distance
Elevation

MAP FINDINGS

Site

Database(s)

EDR ID Number
EPA ID Number

SMITH W J (Continued)

1009186841

Name: PARKS CLEANERS AT GRAND PRMND
Year: 2002
Address: 255 S GRAND AVE

Name: PARKS DRY CLEANERS
Year: 2002
Address: 255 S GRAND AVE

Name: PARKS CLEANERS
Year: 2003
Address: 255 S GRAND AVE

Name: PARKS CLEANERS
Year: 2004
Address: 255 S GRAND AVE

Name: PARKS CLEANERS AT GRAND PROMENADE
Year: 2005
Address: 255 S GRAND AVE

Name: PARKS CLEANERS AT GRAND PROMENADE
Year: 2006
Address: 255 S GRAND AVE

Name: PARKS CLEANERS AT GRAND PROMENADE
Year: 2007
Address: 255 S GRAND AVE

Name: PARKS CLEANERS AT GRAND PROM
Year: 2010
Address: 255 S GRAND AVE

Name: PARKS CLEANERS AT GRAND PROMENADE
Year: 2011
Address: 255 S GRAND AVE

Name: PARKS CLEANERS AT GRAND PROMENADE
Year: 2012
Address: 255 S GRAND AVE

**AC173
NNW
1/8-1/4
0.220 mi.
1161 ft.**

**255 S GRAND AVE
LOS ANGELES, CA 90012
Site 3 of 3 in cluster AC**

**EDR US Hist Auto Stat 1015368031
N/A**

**Relative:
Higher**

EDR Historical Auto Stations:

Name: DOWN TOWN MOBIL
Year: 2006
Address: 255 S GRAND AVE

Name: DOWN TOWN MOBIL
Year: 2007
Address: 255 S GRAND AVE

Name: DOWN TOWN MOBIL
Year: 2008
Address: 255 S GRAND AVE

**Actual:
408 ft.**

MAP FINDINGS

Map ID			EDR ID Number
Direction			
Distance			
Elevation	Site	Database(s)	EPA ID Number

AE174 ENE 1/8-1/4 0.222 mi. 1170 ft.	ECONOMY GUS 234 W 2D LOS ANGELES, CA Site 1 of 3 in cluster AE EDR Historical Cleaners: Name: ECONOMY GUS Year: 1937 Type: CLOTHES PRESSERS AND CLEANERS	EDR US Hist Cleaners	1009190828 N/A
---	---	-----------------------------	---------------------------------

AB175 West 1/8-1/4 0.226 mi. 1191 ft.	518 S GRAND AVE LOS ANGELES, CA 90071 Site 7 of 15 in cluster AB EDR Historical Auto Stations: Name: MIDAS MUFFLER & BRAKE SHOPS Year: 1999 Address: 518 S GRAND AVE	EDR US Hist Auto Stat	1015535713 N/A
--	---	------------------------------	---------------------------------

AA176 SE 1/8-1/4 0.228 mi. 1204 ft.	DISTRIBUTING STATION 12 120 E 4TH ST LOS ANGELES, CA 90017 Site 3 of 4 in cluster AA HIST UST: Region: STATE Facility ID: 00000064814 Facility Type: Other Other Type: WATER/ELECTRIC UTILI Total Tanks: 0001 Contact Name: D.K. MCKAY Telephone: 2134816611 Owner Name: DEPT. OF WATER AND POWER Owner Address: 111 N. HOPE STREET Owner City,St,Zip: LOS ANGELES, CA 90051 Tank Num: 001 Container Num: 0062/MAIN Year Installed: 1927 Tank Capacity: 00003625 Tank Used for: PRODUCT Type of Fuel: Not reported Tank Construction: Not reported Leak Detection: None	HIST UST	U001560704 N/A
--	---	-----------------	---------------------------------

MAP FINDINGS

Map ID			EDR ID Number
Direction			
Distance			
Elevation	Site	Database(s)	EPA ID Number

177 ESE 1/8-1/4 0.229 mi. 1207 ft.	GREENBERG PAUL 108 E 3D LOS ANGELES, CA	EDR US Hist Cleaners	1009188276 N/A
---	--	-----------------------------	---------------------------------

Relative: Lower	EDR Historical Cleaners: Name: GREENBERG PAUL Year: 1933 Type: CLOTHES PRESSERS AND CLEANERS
Actual: 273 ft.	

AE178 ENE 1/8-1/4 0.229 mi. 1208 ft.	THE LOS ANGELES TIMES 214 W 2ND ST LOS ANGELES, CA 90012 Site 2 of 3 in cluster AE	UST	U003780780 N/A
---	---	------------	---------------------------------

Relative: Higher	UST: Facility ID: 24337 Latitude: 33.7438376 Longitude: -118.28061 Permitting Agency: LOS ANGELES, CITY OF
Actual: 290 ft.	

AE179 ENE 1/8-1/4 0.229 mi. 1208 ft.	THE TIMES MIRROR COMPANY 214 W 2ND ST LOS ANGELES, CA 90012 Site 3 of 3 in cluster AE	SWEEPS UST	S106932944 N/A
---	--	-------------------	---------------------------------

Relative: Higher	SWEEPS UST: Status: Active Comp Number: 4286 Number: 1 Board Of Equalization: Not reported Referral Date: 04-22-93 Action Date: 04-26-94 Created Date: 02-29-88 Owner Tank Id: Not reported SWRCB Tank Id: Not reported Tank Status: Not reported Capacity: Not reported Active Date: Not reported Tank Use: Not reported STG: Not reported Content: Not reported Number Of Tanks: Not reported
Actual: 290 ft.	

MAP FINDINGS

Map ID
 Direction
 Distance
 Elevation

Site

Database(s)

EDR ID Number
 EPA ID Number

AB180 **SOUTHERN CALIFORNIA GAS CENTER**
West **456 S GRAND AVE**
1/8-1/4 **LOS ANGELES, CA 90017**
0.230 mi.
1213 ft. **Site 8 of 15 in cluster AB**

CA FID UST **S101588237**
SWEEPS UST **N/A**

Relative:
Higher

CA FID UST:
 Facility ID: 19056478
 Regulated By: UTNKA
 Regulated ID: Not reported
 Cortese Code: Not reported
 SIC Code: Not reported
 Facility Phone: 2136801782
 Mail To: Not reported
 Mailing Address: 456 S GRAND AVE
 Mailing Address 2: Not reported
 Mailing City,St,Zip: LOS ANGELES 900170000
 Contact: Not reported
 Contact Phone: Not reported
 DUNS Number: Not reported
 NPDES Number: Not reported
 EPA ID: Not reported
 Comments: Not reported
 Status: Active

Actual:
291 ft.

SWEEPS UST:
 Status: Not reported
 Comp Number: 7305
 Number: Not reported
 Board Of Equalization: Not reported
 Referral Date: Not reported
 Action Date: Not reported
 Created Date: Not reported
 Owner Tank Id: Not reported
 SWRCB Tank Id: 19-050-007305-000002
 Tank Status: Not reported
 Capacity: 10000
 Active Date: Not reported
 Tank Use: M.V. FUEL
 STG: PRODUCT
 Content: REG UNLEADED
 Number Of Tanks: 1

Y181 **EL PUEBLO PLAZA**
SSE **501 N. MAIN ST**
1/8-1/4 **LOS ANGELES, CA 90013**
0.232 mi.
1224 ft. **Site 3 of 3 in cluster Y**

RCRA-LQG **1012175850**
CAR000143388

Relative:
Lower

RCRA-LQG:
 Date form received by agency: 06/26/2008
 Facility name: EL PUEBLO PLAZA
 Facility address: 501 N. MAIN ST
 LOS ANGELES, CA 90013
 EPA ID: CAR000143388
 Mailing address: 1100 N. EASTERN AVE., RM 225
 LOS ANGELES, CA 90063
 Contact: ROBERT WONG
 Contact address: Not reported

Actual:
263 ft.

Map ID
Direction
Distance
Elevation

MAP FINDINGS

Site

Database(s)

EDR ID Number
EPA ID Number

EL PUEBLO PLAZA (Continued)

1012175850

Contact country: Not reported
Contact telephone: (323) 881-4690
Contact email: Not reported
EPA Region: 09
Classification: Large Quantity Generator
Description: Handler: generates 1,000 kg or more of hazardous waste during any calendar month; or generates more than 1 kg of acutely hazardous waste during any calendar month; or generates more than 100 kg of any residue or contaminated soil, waste or other debris resulting from the cleanup of a spill, into or on any land or water, of acutely hazardous waste during any calendar month; or generates 1 kg or less of acutely hazardous waste during any calendar month, and accumulates more than 1 kg of acutely hazardous waste at any time; or generates 100 kg or less of any residue or contaminated soil, waste or other debris resulting from the cleanup of a spill, into or on any land or water, of acutely hazardous waste during any calendar month, and accumulates more than 100 kg of that material at any time

Owner/Operator Summary:

Owner/operator name: COUNTY OF LOS ANGELES
Owner/operator address: Not reported
Owner/operator country: US
Owner/operator telephone: Not reported
Legal status: County
Owner/Operator Type: Operator
Owner/Op start date: 01/01/2003
Owner/Op end date: Not reported

Owner/operator name: COUNTY OF LOS ANGELES
Owner/operator address: 222 SOUTH HILL ST. 3RD & 4TH
LOS ANGELES, CA 90012
Owner/operator country: US
Owner/operator telephone: Not reported
Legal status: County
Owner/Operator Type: Owner
Owner/Op start date: 01/01/2003
Owner/Op end date: Not reported

Handler Activities Summary:

U.S. importer of hazardous waste: No
Mixed waste (haz. and radioactive): No
Recycler of hazardous waste: No
Transporter of hazardous waste: No
Treater, storer or disposer of HW: No
Underground injection activity: No
On-site burner exemption: No
Furnace exemption: No
Used oil fuel burner: No
Used oil processor: No
User oil refiner: No
Used oil fuel marketer to burner: No
Used oil Specification marketer: No
Used oil transfer facility: No
Used oil transporter: No

Map ID
 Direction
 Distance
 Elevation

MAP FINDINGS

Site

Database(s)

EDR ID Number
 EPA ID Number

EL PUEBLO PLAZA (Continued)

1012175850

Hazardous Waste Summary:

Waste code: D008
 Waste name: LEAD

Violation Status: No violations found

AB182
West
1/8-1/4
0.233 mi.
1231 ft.

LA CENTRAL LIBRARY
630 W 5TH ST
LOS ANGELES, CA

Site 9 of 15 in cluster AB

RCRA-SQG **1000168888**
FINDS **CAD981990559**
HAZNET

Relative:
Higher

RCRA-SQG:

Date form received by agency: 03/25/1987
 Facility name: LA CENTRAL LIBRARY
 Facility address: 630 W 5TH ST
 LOS ANGELES, CA 90071
 EPA ID: CAD981990559
 Mailing address: 200 N MAIN RM EIGHTH HUNDREDCH
 LOS ANGELES, CA 90012
 Contact: ENVIRONMENTAL MANAGER
 Contact address: 630 W 5TH ST
 LOS ANGELES, CA 90071
 Contact country: US
 Contact telephone: (213) 485-7527
 Contact email: Not reported
 EPA Region: 09
 Classification: Small Small Quantity Generator
 Description: Handler: generates more than 100 and less than 1000 kg of hazardous waste during any calendar month and accumulates less than 6000 kg of hazardous waste at any time; or generates 100 kg or less of hazardous waste during any calendar month, and accumulates more than 1000 kg of hazardous waste at any time

Actual:
296 ft.

Owner/Operator Summary:

Owner/operator name: CITY OF LOS ANGELES
 Owner/operator address: NOT REQUIRED
 NOT REQUIRED, ME 99999

Owner/operator country: Not reported
 Owner/operator telephone: (415) 555-1212
 Legal status: Municipal

Owner/Operator Type: Owner
 Owner/Op start date: Not reported
 Owner/Op end date: Not reported

Owner/operator name: NOT REQUIRED
 Owner/operator address: NOT REQUIRED
 NOT REQUIRED, ME 99999

Owner/operator country: Not reported
 Owner/operator telephone: (415) 555-1212
 Legal status: Municipal

Owner/Operator Type: Operator
 Owner/Op start date: Not reported
 Owner/Op end date: Not reported

Handler Activities Summary:

U.S. importer of hazardous waste: No

Map ID
Direction
Distance
Elevation

MAP FINDINGS

Site

Database(s)

EDR ID Number
EPA ID Number

LA CENTRAL LIBRARY (Continued)

1000168888

Mixed waste (haz. and radioactive): No
Recycler of hazardous waste: No
Transporter of hazardous waste: No
Treater, storer or disposer of HW: No
Underground injection activity: No
On-site burner exemption: No
Furnace exemption: No
Used oil fuel burner: No
Used oil processor: No
User oil refiner: No
Used oil fuel marketer to burner: No
Used oil Specification marketer: No
Used oil transfer facility: No
Used oil transporter: No

Violation Status: No violations found

FINDS:

Registry ID: 110002768470

Environmental Interest/Information System

RCRAInfo is a national information system that supports the Resource Conservation and Recovery Act (RCRA) program through the tracking of events and activities related to facilities that generate, transport, and treat, store, or dispose of hazardous waste. RCRAInfo allows RCRA program staff to track the notification, permit, compliance, and corrective action activities required under RCRA.

HAZNET:

Year: 1997
Gepaid: CAD981990559
Contact: Not reported
Telephone: 0000000000
Mailing Name: Not reported
Mailing Address: 200 N MAIN ST #800 CHE
Mailing City,St,Zip: LOS ANGELES, CA 900120000
Gen County: Not reported
TSD EPA ID: CAD050806850
TSD County: Not reported
Waste Category: Off-specification, aged or surplus organics
Disposal Method: Not reported
Tons: 2.2500
Facility County: Los Angeles

Year: 1997
Gepaid: CAD981990559
Contact: Not reported
Telephone: 0000000000
Mailing Name: Not reported
Mailing Address: 200 N MAIN ST #800 CHE
Mailing City,St,Zip: LOS ANGELES, CA 900120000
Gen County: Not reported
TSD EPA ID: CAD050806850
TSD County: Not reported
Waste Category: Other organic solids

Map ID
Direction
Distance
Elevation

MAP FINDINGS

Site

Database(s)

EDR ID Number
EPA ID Number

LA CENTRAL LIBRARY (Continued)

1000168888

Disposal Method: Not reported
Tons: .3000
Facility County: Los Angeles

Year: 1993
Gepaid: CAD981990559
Contact: Not reported
Telephone: 0000000000
Mailing Name: Not reported
Mailing Address: 200 N MAIN ST #800 CHE
Mailing City,St,Zip: LOS ANGELES, CA 900120000
Gen County: Not reported
TSD EPA ID: CAD067786749
TSD County: Not reported
Waste Category: Asbestos containing waste
Disposal Method: Disposal, Land Fill
Tons: 0.4214
Facility County: Los Angeles

AB183 **LIBRARY TOWER**
West **633 W 5TH ST**
1/8-1/4 **LOS ANGELES, CA 90071**
0.233 mi.
1231 ft. **Site 10 of 15 in cluster AB**

UST **U003780401**
N/A

Relative: **UST:**
Higher Facility ID: 23929
 Latitude: 34.05044
Actual: Longitude: -118.2543
296 ft. Permitting AgencyLOS ANGELES, CITY OF

AB184 **LIBRARY TOWER**
West **633 W 5TH ST**
1/8-1/4 **LOS ANGELES, CA 90071**
0.233 mi.
1231 ft. **Site 11 of 15 in cluster AB**

EDR US Hist Auto Stat **1015585161**
N/A

Relative: **EDR Historical Auto Stations:**
Higher Name: PACIFIC INTERSTATE TRANSMISSION COMPANY
 Year: 1999
Actual: Address: 633 W 5TH ST
296 ft.

AB185 **MCGUIRE THOMAS PARTNERS**
West **633 W 5TH ST**
1/8-1/4 **LOS ANGELES, CA 90071**
0.233 mi.
1231 ft. **Site 12 of 15 in cluster AB**

CA FID UST **S101588054**
N/A

Relative: **CA FID UST:**
Higher Facility ID: 19056287
 Regulated By: UTNKA
Actual: Regulated ID: Not reported
296 ft. Cortese Code: Not reported
 SIC Code: Not reported
 Facility Phone: 2130000000

Map ID
Direction
Distance
Elevation

MAP FINDINGS

Site

Database(s)

EDR ID Number
EPA ID Number

MCGUIRE THOMAS PARTNERS (Continued)

S101588054

Mail To: Not reported
Mailing Address: 633 W 5TH ST
Mailing Address 2: Not reported
Mailing City,St,Zip: LOS ANGELES 900710000
Contact: Not reported
Contact Phone: Not reported
DUNs Number: Not reported
NPDES Number: Not reported
EPA ID: Not reported
Comments: Not reported
Status: Active

**AD186
NNE
1/8-1/4
0.233 mi.
1232 ft.**

**BRIGGS W M
139 S OLIVE ST
LOS ANGELES, CA**

**EDR US Hist Auto Stat 1009080945
N/A**

Site 2 of 2 in cluster AD

**Relative:
Higher**

EDR Historical Auto Stations:

Name: BRIGGS W M
Year: 1933
Type: GASOLINE AND OIL SERVICE STATIONS

**Actual:
356 ft.**

**AB187
West
1/8-1/4
0.235 mi.
1241 ft.**

**LIBRARY SQUARE CONSTRUCTION
633 5TH ST W
LOS ANGELES, CA 90071**

**HIST CORTESE S104406319
LUST N/A**

Site 13 of 15 in cluster AB

**Relative:
Higher**

HIST CORTESE:

Region: CORTESE
Facility County Code: 19
Reg By: LTNKA
Reg Id: 900710043

**Actual:
297 ft.**

LUST:

Region: STATE
Global Id: T0603701235
Latitude: 34.0529799
Longitude: -118.2565505
Case Type: LUST Cleanup Site
Status: Completed - Case Closed
Status Date: 06/11/2002
Lead Agency: LOS ANGELES, CITY OF
Case Worker: EL
Local Agency: LOS ANGELES, CITY OF
RB Case Number: 900710043
LOC Case Number: Not reported
File Location: Not reported
Potential Media Affect: Soil
Potential Contaminants of Concern: Waste Oil / Motor / Hydraulic / Lubricating
Site History: Not reported

Click here to access the California GeoTracker records for this facility:

Contact:

Map ID
Direction
Distance
Elevation

MAP FINDINGS

Site

Database(s)

EDR ID Number
EPA ID Number

LIBRARY SQUARE CONSTRUCTION (Continued)

S104406319

Global Id: T0603701235
Contact Type: Local Agency Caseworker
Contact Name: ELOY LUNA
Organization Name: LOS ANGELES, CITY OF
Address: 200 North Main Street, Suite 1780
City: LOS ANGELES
Email: eloy.luna@lacity.org
Phone Number: Not reported

Global Id: T0603701235
Contact Type: Regional Board Caseworker
Contact Name: YUE RONG
Organization Name: LOS ANGELES RWQCB (REGION 4)
Address: 320 W. 4TH ST., SUITE 200
City: Los Angeles
Email: yrong@waterboards.ca.gov
Phone Number: Not reported

Status History:

Global Id: T0603701235
Status: Open - Site Assessment
Status Date: 08/04/1987

Global Id: T0603701235
Status: Completed - Case Closed
Status Date: 06/11/2002

Global Id: T0603701235
Status: Open - Case Begin Date
Status Date: 07/31/1987

Regulatory Activities:

Global Id: T0603701235
Action Type: Other
Date: 01/01/1950
Action: Leak Reported

Global Id: T0603701235
Action Type: Other
Date: 01/01/1950
Action: Leak Discovery

Global Id: T0603701235
Action Type: Other
Date: 01/01/1950
Action: Leak Stopped

LUST REG 4:

Region: 4
Regional Board: 04
County: Los Angeles
Facility Id: 900710043
Status: Pollution Characterization
Substance: Waste Oil
Substance Quantity: Not reported

Map ID
Direction
Distance
Elevation

MAP FINDINGS

Site

Database(s)

EDR ID Number
EPA ID Number

LIBRARY SQUARE CONSTRUCTION (Continued)

S104406319

Local Case No: Not reported
Case Type: Soil
Abatement Method Used at the Site: Not reported
Global ID: T0603701235
W Global ID: W0607701254
Staff: UNK
Local Agency: 19050
Cross Street: 4TH ST
Enforcement Type: Not reported
Date Leak Discovered: 7/31/1987
Date Leak First Reported: 8/4/1987
Date Leak Record Entered: 8/14/1987
Date Confirmation Began: Not reported
Date Leak Stopped: 8/4/1987
Date Case Last Changed on Database: 3/3/2000
Date the Case was Closed: Not reported
How Leak Discovered: OM
How Leak Stopped: Not reported
Cause of Leak: Corrosion
Leak Source: Tank
Operator: TODD, WILLIAM
Water System: UNOCAL - JIM SCOTT
Well Name: Not reported
Approx. Dist To Production Well (ft): 1919.9624139828820275426704634
Source of Cleanup Funding: Tank
Preliminary Site Assessment Workplan Submitted: Not reported
Preliminary Site Assessment Began: Not reported
Pollution Characterization Began: 8/4/1987
Remediation Plan Submitted: Not reported
Remedial Action Underway: Not reported
Post Remedial Action Monitoring Began: Not reported
Enforcement Action Date: Not reported
Historical Max MTBE Date: Not reported
Hist Max MTBE Conc in Groundwater: Not reported
Hist Max MTBE Conc in Soil: Not reported
Significant Interim Remedial Action Taken: Not reported
GW Qualifier: Not reported
Soil Qualifier: Not reported
Organization: Not reported
Owner Contact: Not reported
Responsible Party: TURNER CONSTRUCTION
RP Address: 445 S. FIGUEROA ST., LOS ANGELES, CA 90071
Program: LUST
Lat/Long: 34.0529799 / -1
Local Agency Staff: PEJ
Beneficial Use: Not reported
Priority: Not reported
Cleanup Fund Id: Not reported
Suspended: Not reported
Assigned Name: 3901254-001GEN
Summary: OLD CASE #005057; 445 S. FIGUEROA ST. LOS ANGELES IS OFFICE ADDRESS FOR TURNER CONSTRUCTION WHO WAS THE GENERAL CONSTRUCTOR FOR LIBRARY SQUARE . (SEE INFORM. LTR PRIOR 3/3/00)

Map ID
Direction
Distance
Elevation

MAP FINDINGS

Site

Database(s)

EDR ID Number
EPA ID Number

AA188
SE
1/8-1/4
0.235 mi.
1241 ft.

SCHWARTZ HENRY
121 E 4TH ST
LOS ANGELES, CA
Site 4 of 4 in cluster AA

EDR US Hist Cleaners

1009190998
N/A

Relative:
Lower
Actual:
265 ft.

EDR Historical Cleaners:
Name: SCHWARTZ HENRY
Year: 1933
Type: CLOTHES PRESSERS AND CLEANERS
Name: SCHWARTZ HENRY
Year: 1937
Type: CLOTHES PRESSERS AND CLEANERS

V189
SSE
1/8-1/4
0.237 mi.
1249 ft.

HOZMAN JACOB
122 WINSTON WY
LOS ANGELES, CA
Site 9 of 10 in cluster V

EDR US Hist Auto Stat

1009082849
N/A

Relative:
Lower
Actual:
264 ft.

EDR Historical Auto Stations:
Name: HOZMAN JACOB
Year: 1937
Type: AUTOMOBILE REPAIRING

AF190
NW
1/8-1/4
0.237 mi.
1250 ft.

330 S HOPE ST
LOS ANGELES, CA 90071
Site 1 of 7 in cluster AF

EDR US Hist Cleaners

1015044411
N/A

Relative:
Higher
Actual:
378 ft.

EDR Historical Cleaners:
Name: SLOANS DRY CLEANERS & LAUNDRY
Year: 1999
Address: 330 S HOPE ST
Name: SLOANS DRY & LAUNDRY
Year: 2005
Address: 330 S HOPE ST
Name: SLOANS DRY & LAUNDRY
Year: 2006
Address: 330 S HOPE ST
Name: SLOANS DRY & LAUNDRY
Year: 2007
Address: 330 S HOPE ST
Name: SLOANS DRY & LAUNDRY
Year: 2008
Address: 330 S HOPE ST
Name: SLOANS DRY CLEANERS
Year: 2009
Address: 330 S HOPE ST
Name: SLOANS DRY CLEANERS & LAUNDRY

Map ID
Direction
Distance
Elevation

MAP FINDINGS

Site

Database(s)

EDR ID Number
EPA ID Number

(Continued)

1015044411

Year: 2010
Address: 330 S HOPE ST

Name: SLOANS DRY CLEANERS & LAUNDRY
Year: 2011
Address: 330 S HOPE ST

Name: SLOANS DRY CLEANERS & LAUNDRY
Year: 2012
Address: 330 S HOPE ST

AG191
WNW
1/8-1/4
0.238 mi.
1255 ft.

400 S HOPE ST
LOS ANGELES, CA 90071

EDR US Hist Cleaners

1015054546
N/A

Site 1 of 2 in cluster AG

Relative:
Higher

EDR Historical Cleaners:

Name: ROYAL DRY CLEANERS
Year: 2001
Address: 400 S HOPE ST

Actual:
361 ft.

AF192
NW
1/8-1/4
0.238 mi.
1258 ft.

333 S HOPE ST
LOS ANGELES, CA 90071

EDR US Hist Auto Stat

1015432581
N/A

Site 2 of 7 in cluster AF

Relative:
Higher

EDR Historical Auto Stations:

Name: LUBE AT WORK
Year: 2001
Address: 333 S HOPE ST

Name: LUBE AT WORK
Year: 2002
Address: 333 S HOPE ST

Name: LUBE AT WORK
Year: 2003
Address: 333 S HOPE ST

Name: ARCO PRODUCTS CO
Year: 2004
Address: 333 S HOPE ST

Name: FIX CAR NOW INC
Year: 2009
Address: 333 S HOPE ST

Name: FIX CAR NOW INC
Year: 2010
Address: 333 S HOPE ST

Name: FIX CAR NOW INC
Year: 2011
Address: 333 S HOPE ST

Actual:
377 ft.

Map ID
Direction
Distance
Elevation

MAP FINDINGS

Site

Database(s)

EDR ID Number
EPA ID Number

(Continued)

1015432581

Name: FIXCAR NOW LLC
Year: 2012
Address: 333 S HOPE ST

AF193 **STOCKTON WAREHOUSE**
NW **333 S HOPE**
1/8-1/4 **LOS ANGELES, CA 90071**
0.238 mi.
1258 ft. **Site 3 of 7 in cluster AF**

UST **U004024970**
N/A

Relative:
Higher

UST SAN JOAQUIN:
Region: SJ
Facility Id: FA0004708
Mail Address: 333 S HOPE STE 3600
Mail Care of: FEDERAL ASSET DISPOSITION ASSO
Mail City,St,Zip: LOS ANGELES, CA 90071

Actual:
377 ft.

Tank Rec ID: TA0500271
Tank Number: 1
Tank Status: CLOSED
Tank Capacity: 5000
Product Code/Type: 09/OTHER
Program Element: 2380

Tank Rec ID: TA0500272
Tank Number: 2
Tank Status: CLOSED
Tank Capacity: 5000
Product Code/Type: 09/OTHER
Program Element: 2380

Tank Rec ID: TA0500273
Tank Number: 3
Tank Status: CLOSED
Tank Capacity: 550
Product Code/Type: 09/OTHER
Program Element: 2380

Tank Rec ID: TA0500274
Tank Number: 4
Tank Status: CLOSED
Tank Capacity: 550
Product Code/Type: 09/OTHER
Program Element: 2380

Map ID
Direction
Distance
Elevation

MAP FINDINGS

Site

Database(s)

EDR ID Number
EPA ID Number

AF194
NW
1/8-1/4
0.238 mi.
1258 ft.

333 S HOPE ST
LOS ANGELES, CA 90071

Site 4 of 7 in cluster AF

EDR US Hist Cleaners 1015045156
N/A

Relative:
Higher

EDR Historical Cleaners:

Name: CONCOURSE CLEANERS
Year: 2010
Address: 333 S HOPE ST

Actual:
377 ft.

Name: CONCOURSE CLEANERS
Year: 2011
Address: 333 S HOPE ST

Name: CONCOURSE ONE CLEANERS
Year: 2012
Address: 333 S HOPE ST

AF195
NW
1/8-1/4
0.238 mi.
1258 ft.

SECURITY PACIFIC NATIONAL BANK
333 S HOPE ST
LOS ANGELES, CA 90071

Site 5 of 7 in cluster AF

HIST UST U001562546
N/A

Relative:
Higher

HIST UST:

Region: STATE
Facility ID: 00000063258
Facility Type: Other
Other Type: BANK
Total Tanks: 0004
Contact Name: ROBERT OUZTS
Telephone: 2136136706
Owner Name: PACIFIC SOUTHWEST REALTY COMPA
Owner Address: 333 SOUTH HOPE STREET
Owner City,St,Zip: LOS ANGELES, CA 90071

Actual:
377 ft.

Tank Num: 001
Container Num: 1
Year Installed: 1972
Tank Capacity: 00010000
Tank Used for: PRODUCT
Type of Fuel: UNLEADED
Tank Construction: Not reported
Leak Detection: Visual

Tank Num: 002
Container Num: 2
Year Installed: 1983
Tank Capacity: 00005000
Tank Used for: PRODUCT
Type of Fuel: UNLEADED
Tank Construction: .267 inches
Leak Detection: Stock Inventor

Tank Num: 003
Container Num: 3
Year Installed: 1983
Tank Capacity: 00005000
Tank Used for: PRODUCT

Map ID
Direction
Distance
Elevation

MAP FINDINGS

Site

Database(s)

EDR ID Number
EPA ID Number

SECURITY PACIFIC NATIONAL BANK (Continued)

U001562546

Type of Fuel: UNLEADED
Tank Construction: .267 inches
Leak Detection: Stock Inventor

Tank Num: 004
Container Num: 4
Year Installed: 1972
Tank Capacity: 00000500
Tank Used for: WASTE
Type of Fuel: WASTE OIL
Tank Construction: Not reported
Leak Detection: Visual

**AF196
NW
1/8-1/4
0.238 mi.
1258 ft.**

**SECURITY PACIFIC PLAZA
333 S HOPE ST
LOS ANGELES, CA 90071**

**HIST UST U001562547
N/A**

Site 6 of 7 in cluster AF

**Relative:
Higher**

HIST UST:
Region: STATE
Facility ID: 00000065569
Facility Type: Other
Other Type: INSURANCE COMPANY
Total Tanks: 0001
Contact Name: Not reported
Telephone: 2136135555
Owner Name: METROPOLITAN LIFE INSURANCE CO
Owner Address: 333 SOUTH HOPE STREET
Owner City,St,Zip: LOS ANGELES, CA 90071

**Actual:
377 ft.**

Tank Num: 001
Container Num: 01
Year Installed: 1973
Tank Capacity: 00004000
Tank Used for: PRODUCT
Type of Fuel: DIESEL
Tank Construction: Not reported
Leak Detection: Stock Inventor

**AF197
NW
1/8-1/4
0.238 mi.
1258 ft.**

**PACIFIC SW REALTY CO
333 S HOPE ST
LOS ANGELES, CA 90071**

**CA FID UST S101617637
SWEEPS UST N/A
EMI**

Site 7 of 7 in cluster AF

**Relative:
Higher**

CA FID UST:
Facility ID: 19004303
Regulated By: UTKNI
Regulated ID: Not reported
Cortese Code: Not reported
SIC Code: Not reported
Facility Phone: 2136136706
Mail To: Not reported
Mailing Address: 333 S HOPE ST
Mailing Address 2: Not reported

**Actual:
377 ft.**

Map ID
Direction
Distance
Elevation

MAP FINDINGS

Site

Database(s)

EDR ID Number
EPA ID Number

PACIFIC SW REALTY CO (Continued)

S101617637

Mailing City,St,Zip: LOS ANGELES 900710000
Contact: Not reported
Contact Phone: Not reported
DUNs Number: Not reported
NPDES Number: Not reported
EPA ID: Not reported
Comments: Not reported
Status: Inactive

SWEEPS UST:

Status: Not reported
Comp Number: 3834
Number: Not reported
Board Of Equalization: Not reported
Referral Date: Not reported
Action Date: Not reported
Created Date: Not reported
Owner Tank Id: Not reported
SWRCB Tank Id: Not reported
Tank Status: Not reported
Capacity: Not reported
Active Date: Not reported
Tank Use: Not reported
STG: Not reported
Content: Not reported
Number Of Tanks: 0

EMI:

Year: 1990
County Code: 19
Air Basin: SC
Facility ID: 35290
Air District Name: SC
SIC Code: 6531
Air District Name: SOUTH COAST AQMD
Community Health Air Pollution Info System: Not reported
Consolidated Emission Reporting Rule: Not reported
Total Organic Hydrocarbon Gases Tons/Yr: 0
Reactive Organic Gases Tons/Yr: 0
Carbon Monoxide Emissions Tons/Yr: 0
NOX - Oxides of Nitrogen Tons/Yr: 0
SOX - Oxides of Sulphur Tons/Yr: 0
Particulate Matter Tons/Yr: 1
Part. Matter 10 Micrometers & Smllr Tons/Yr: 1

V198
SSE
1/8-1/4
0.239 mi.
1264 ft.

DOWNTOWN LA AUTO SERVICE CENTER
122 E WINSTON ST
LOS ANGELES, CA 90013
Site 10 of 10 in cluster V

RCRA-SQG 1000322711
FINDS CAD981435472

Relative:
Lower

RCRA-SQG:
Date form received by agency:09/02/1986
Facility name: DOWNTOWN LA AUTO SERVICE CENTER
Facility address: 122 E WINSTON ST
LOS ANGELES, CA 90013
EPA ID: CAD981435472

Actual:
264 ft.

Map ID
Direction
Distance
Elevation

MAP FINDINGS

Site

Database(s)

EDR ID Number
EPA ID Number

DOWNTOWN LA AUTO SERVICE CENTER (Continued)

1000322711

Mailing address: E WINSTON ST
LOS ANGELES, CA 90013
Contact: ENVIRONMENTAL MANAGER
Contact address: 122 E WINSTON ST
LOS ANGELES, CA 90013
Contact country: US
Contact telephone: (213) 626-2349
Contact email: Not reported
EPA Region: 09
Classification: Small Small Quantity Generator
Description: Handler: generates more than 100 and less than 1000 kg of hazardous waste during any calendar month and accumulates less than 6000 kg of hazardous waste at any time; or generates 100 kg or less of hazardous waste during any calendar month, and accumulates more than 1000 kg of hazardous waste at any time

Owner/Operator Summary:

Owner/operator name: ASHDJAN BROTHERS
Owner/operator address: NOT REQUIRED
NOT REQUIRED, ME 99999
Owner/operator country: Not reported
Owner/operator telephone: (415) 555-1212
Legal status: Private
Owner/Operator Type: Owner
Owner/Op start date: Not reported
Owner/Op end date: Not reported

Owner/operator name: NOT REQUIRED
Owner/operator address: NOT REQUIRED
NOT REQUIRED, ME 99999
Owner/operator country: Not reported
Owner/operator telephone: (415) 555-1212
Legal status: Private
Owner/Operator Type: Operator
Owner/Op start date: Not reported
Owner/Op end date: Not reported

Handler Activities Summary:

U.S. importer of hazardous waste: No
Mixed waste (haz. and radioactive): No
Recycler of hazardous waste: No
Transporter of hazardous waste: No
Treater, storer or disposer of HW: No
Underground injection activity: No
On-site burner exemption: No
Furnace exemption: No
Used oil fuel burner: No
Used oil processor: No
Used oil refiner: No
Used oil fuel marketer to burner: No
Used oil Specification marketer: No
Used oil transfer facility: No
Used oil transporter: No

Violation Status: No violations found

Map ID
Direction
Distance
Elevation

MAP FINDINGS

Site

Database(s)

EDR ID Number
EPA ID Number

DOWNTOWN LA AUTO SERVICE CENTER (Continued)

1000322711

FINDS:

Registry ID: 110002704333

Environmental Interest/Information System

RCRAInfo is a national information system that supports the Resource Conservation and Recovery Act (RCRA) program through the tracking of events and activities related to facilities that generate, transport, and treat, store, or dispose of hazardous waste. RCRAInfo allows RCRA program staff to track the notification, permit, compliance, and corrective action activities required under RCRA.

AB199
West
1/8-1/4
0.241 mi.
1271 ft.

LA CITY GENERAL SERVICES DPT
630 005TH ST W
LOS ANGELES, CA 90071
Site 14 of 15 in cluster AB

HIST CORTESE **S100866067**
LUST **N/A**

Relative:
Higher

HIST CORTESE:
Region: CORTESE
Facility County Code: 19
Reg By: LTNKA
Reg Id: 900170016

Actual:
299 ft.

LUST:

Region: STATE
Global Id: T0603700581
Latitude: 34.050342
Longitude: -118.254458
Case Type: LUST Cleanup Site
Status: Completed - Case Closed
Status Date: 07/24/1996
Lead Agency: LOS ANGELES RWQCB (REGION 4)
Case Worker: YR
Local Agency: LOS ANGELES, CITY OF
RB Case Number: 900170016
LOC Case Number: Not reported
File Location: Not reported
Potential Media Affect: Aquifer used for drinking water supply
Potential Contaminants of Concern: Gasoline
Site History: Not reported

Click here to access the California GeoTracker records for this facility:

Contact:

Global Id: T0603700581
Contact Type: Regional Board Caseworker
Contact Name: YUE RONG
Organization Name: LOS ANGELES RWQCB (REGION 4)
Address: 320 W. 4TH ST., SUITE 200
City: Los Angeles
Email: yrong@waterboards.ca.gov
Phone Number: Not reported

Global Id: T0603700581
Contact Type: Local Agency Caseworker

Map ID
Direction
Distance
Elevation

MAP FINDINGS

Site

Database(s)

EDR ID Number
EPA ID Number

LA CITY GENERAL SERVICES DPT (Continued)

S100866067

Contact Name: ELOY LUNA
Organization Name: LOS ANGELES, CITY OF
Address: 200 North Main Street, Suite 1780
City: LOS ANGELES
Email: eloy.luna@lacity.org
Phone Number: Not reported

Status History:

Global Id: T0603700581
Status: Open - Site Assessment
Status Date: 04/21/1988

Global Id: T0603700581
Status: Completed - Case Closed
Status Date: 07/24/1996

Global Id: T0603700581
Status: Open - Case Begin Date
Status Date: 11/09/1984

Regulatory Activities:

Global Id: T0603700581
Action Type: Other
Date: 01/01/1950
Action: Leak Reported

LUST REG 4:

Region: 4
Regional Board: 04
County: Los Angeles
Facility Id: 900170016
Status: Case Closed
Substance: Gasoline
Substance Quantity: Not reported
Local Case No: Not reported
Case Type: Groundwater
Abatement Method Used at the Site: Not reported
Global ID: T0603700581
W Global ID: Not reported
Staff: UNK
Local Agency: 19050
Cross Street: Not reported
Enforcement Type: Not reported
Date Leak Discovered: Not reported
Date Leak First Reported: 11/9/1984
Date Leak Record Entered: 12/31/1986
Date Confirmation Began: Not reported
Date Leak Stopped: Not reported
Date Case Last Changed on Database: 4/7/1989
Date the Case was Closed: 7/24/1996
How Leak Discovered: Not reported
How Leak Stopped: Not reported
Cause of Leak: Not reported
Leak Source: Tank
Operator: CENTRAL LIBRARY PARKING LOT

Map ID
 Direction
 Distance
 Elevation

MAP FINDINGS

Site

Database(s)

EDR ID Number
 EPA ID Number

LA CITY GENERAL SERVICES DPT (Continued)

S100866067

Water System: Not reported
 Well Name: Not reported
 Approx. Dist To Production Well (ft): 1864.3867231258478104662997962
 Source of Cleanup Funding: Tank
 Preliminary Site Assessment Workplan Submitted: Not reported
 Preliminary Site Assessment Began: Not reported
 Pollution Characterization Began: 4/21/1988
 Remediation Plan Submitted: Not reported
 Remedial Action Underway: Not reported
 Post Remedial Action Monitoring Began: Not reported
 Enforcement Action Date: Not reported
 Historical Max MTBE Date: Not reported
 Hist Max MTBE Conc in Groundwater: Not reported
 Hist Max MTBE Conc in Soil: Not reported
 Significant Interim Remedial Action Taken: Yes
 GW Qualifier: Not reported
 Soil Qualifier: Not reported
 Organization: Not reported
 Owner Contact: Not reported
 Responsible Party: CITY OF LOS ANGELES
 RP Address: 600 S SPRING ST, SUITE 200, LOS ANGELES CA 90014
 Program: LUST
 Lat/Long: 34.050342 / -1
 Local Agency Staff: PEJ
 Beneficial Use: Not reported
 Priority: Not reported
 Cleanup Fund Id: Not reported
 Suspended: Not reported
 Assigned Name: Not reported
 Summary: SA WORK COMPLETED. CLEANUP PLANNED DURING CONSTRUCTION OF LIBRARY. (3/88)LIBRARY REQUESTED TO INVESTIGATE GROUNDWATER. 04/89 REPORT HAS BEEN DELAYED

**AG200
 WNW
 1/8-1/4
 0.242 mi.
 1277 ft.**

**LETER DAVID
 450 S HOPE ST
 LOS ANGELES, CA**

**EDR US Hist Cleaners 1009190166
 N/A**

Site 2 of 2 in cluster AG

**Relative:
 Higher**

EDR Historical Cleaners:

Name: LETER DAVID
 Year: 1929

**Actual:
 364 ft.**

Type: CLOTHES PRESSERS CLEANERS AND REPAIRERS

**201
 North
 1/8-1/4
 0.242 mi.
 1278 ft.**

**COWELL C A
 208 S GRAND AVE
 LOS ANGELES, CA**

**EDR US Hist Auto Stat 1009078570
 N/A**

**Relative:
 Higher**

EDR Historical Auto Stations:

Name: COWELL HERMAN
 Year: 1929

**Actual:
 407 ft.**

Type: GASOLINE AND OIL SERVICE STATION

Name: COWELL C A

Map ID
Direction
Distance
Elevation

MAP FINDINGS

Site

Database(s)

EDR ID Number
EPA ID Number

COWELL C A (Continued)

1009078570

Year: 1933
Type: GASOLINE AND OIL SERVICE STATIONS

Name: PASSINO R A
Year: 1942
Type: GASOLINE AND OIL SERVICE STATIONS

AB202
West
1/8-1/4
0.248 mi.
1309 ft.

CHECKERS HOTEL
535 S GRAND AVE
LOS ANGELES, CA 90017

CA FID UST S101584045
SWEEPS UST N/A

Site 15 of 15 in cluster AB

Relative:
Lower

CA FID UST:
Facility ID: 19008086
Regulated By: UTNKA
Regulated ID: Not reported
Cortese Code: Not reported
SIC Code: Not reported
Facility Phone: 2136240000
Mail To: Not reported
Mailing Address: 535 S GRAND AVE
Mailing Address 2: Not reported
Mailing City,St,Zip: LOS ANGELES 900170000
Contact: Not reported
Contact Phone: Not reported
DUNs Number: Not reported
NPDES Number: Not reported
EPA ID: Not reported
Comments: Not reported
Status: Active

Actual:
282 ft.

SWEEPS UST:

Status: Active
Comp Number: 7286
Number: 1
Board Of Equalization: 44-013260
Referral Date: 03-09-93
Action Date: 03-09-93
Created Date: 02-29-88
Owner Tank Id: Not reported
SWRCB Tank Id: 19-050-007286-000001
Tank Status: A
Capacity: 495
Active Date: 04-20-88
Tank Use: M.V. FUEL
STG: P
Content: DIESEL
Number Of Tanks: 1

Map ID
Direction
Distance
Elevation

MAP FINDINGS

Site

Database(s)

EDR ID Number
EPA ID Number

AH203 MGR JEWELRY
SW 314 W SIXTH STREET
1/4-1/2 LOS ANGELES, CA 90014
0.254 mi.
1343 ft. Site 1 of 3 in cluster AH

EMI S106835553
ENVIROSTOR N/A

Relative:
Lower

EMI:

Year: 1990
County Code: 30
Air Basin: SC
Facility ID: 57386
Air District Name: SC
SIC Code: 3369
Air District Name: SOUTH COAST AQMD
Community Health Air Pollution Info System: Not reported
Consolidated Emission Reporting Rule: Not reported
Total Organic Hydrocarbon Gases Tons/Yr: 0
Reactive Organic Gases Tons/Yr: 0
Carbon Monoxide Emissions Tons/Yr: 0
NOX - Oxides of Nitrogen Tons/Yr: 0
SOX - Oxides of Sulphur Tons/Yr: 0
Particulate Matter Tons/Yr: 0
Part. Matter 10 Micrometers & Smllr Tons/Yr: 0

Actual:
265 ft.

ENVIROSTOR:

Facility ID: 71003112
Status: Refer: Other Agency
Status Date: Not reported
Site Code: Not reported
Site Type: Tiered Permit
Site Type Detailed: Tiered Permit
Acres: Not reported
NPL: NO
Regulatory Agencies: NONE SPECIFIED
Lead Agency: NONE SPECIFIED
Program Manager: Not reported
Supervisor: Not reported
Division Branch: Cleanup Chatsworth
Assembly: 53
Senate: 30
Special Program: Not reported
Restricted Use: NO
Site Mgmt Req: NONE SPECIFIED
Funding: Not reported
Latitude: 34.04695
Longitude: -118.2524
APN: NONE SPECIFIED
Past Use: NONE SPECIFIED
Potential COC: NONE SPECIFIED
Confirmed COC: NONE SPECIFIED
Potential Description: NONE SPECIFIED
Alias Name: CAD982519704
Alias Type: EPA Identification Number
Alias Name: 71003112
Alias Type: Envirostor ID Number

Completed Info:

Completed Area Name: Not reported
Completed Sub Area Name: Not reported

Map ID
Direction
Distance
Elevation

MAP FINDINGS

Site

Database(s)

EDR ID Number
EPA ID Number

MGR JEWELRY (Continued)

S106835553

Completed Document Type: Not reported
Completed Date: Not reported
Comments: Not reported

Future Area Name: Not reported
Future Sub Area Name: Not reported
Future Document Type: Not reported
Future Due Date: Not reported
Schedule Area Name: Not reported
Schedule Sub Area Name: Not reported
Schedule Document Type: Not reported
Schedule Due Date: Not reported
Schedule Revised Date: Not reported

**AH204
SW
1/4-1/2
0.258 mi.
1363 ft.**

**PARK CENTRAL BUILDING
412 W 6TH ST
LOS ANGELES, CA**

**RCRA-SQG 1000596822
FINDS CAD983608027
ENVIROSTOR**

Site 2 of 3 in cluster AH

**Relative:
Lower**

RCRA-SQG:

Date form received by agency: 09/01/1996

Facility name: PARK CENTRAL BUILDING

Facility address: 412 W 6TH ST
LOS ANGELES, CA 90014

EPA ID: CAD983608027

Contact: Not reported

Contact address: Not reported

Contact country: Not reported

Contact telephone: Not reported

Contact email: Not reported

EPA Region: 09

Land type: Facility is not located on Indian land. Additional information is not known.

Classification: Small Small Quantity Generator

Description: Handler: generates more than 100 and less than 1000 kg of hazardous waste during any calendar month and accumulates less than 6000 kg of hazardous waste at any time; or generates 100 kg or less of hazardous waste during any calendar month, and accumulates more than 1000 kg of hazardous waste at any time

Owner/Operator Summary:

Owner/operator name: WILLIAM BLOOMFIELD
Owner/operator address: 412 W 6TH ST
LOS ANGELES, CA 90014

Owner/operator country: Not reported

Owner/operator telephone: (213) 627-3998

Legal status: Private

Owner/Operator Type: Owner

Owner/Op start date: Not reported

Owner/Op end date: Not reported

Handler Activities Summary:

U.S. importer of hazardous waste: No
Mixed waste (haz. and radioactive): No
Recycler of hazardous waste: No
Transporter of hazardous waste: No

Map ID
Direction
Distance
Elevation

MAP FINDINGS

Site

Database(s)

EDR ID Number
EPA ID Number

PARK CENTRAL BUILDING (Continued)

1000596822

Treater, storer or disposer of HW: No
Underground injection activity: No
On-site burner exemption: No
Furnace exemption: No
Used oil fuel burner: No
Used oil processor: No
Used oil refiner: No
Used oil fuel marketer to burner: No
Used oil Specification marketer: No
Used oil transfer facility: No
Used oil transporter: No

Historical Generators:

Date form received by agency: 09/01/1996
Facility name: PARK CENTRAL BUILDING
Classification: Small Quantity Generator

Date form received by agency: 03/30/1994
Facility name: PARK CENTRAL BUILDING
Classification: Large Quantity Generator

Date form received by agency: 10/18/1991
Facility name: PARK CENTRAL BUILDING
Classification: Large Quantity Generator

Facility Has Received Notices of Violations:

Regulation violated: Not reported
Area of violation: Generators - General
Date violation determined: 03/08/2000
Date achieved compliance: 10/01/2004
Violation lead agency: State
Enforcement action: WRITTEN INFORMAL
Enforcement action date: 06/19/2001
Enf. disposition status: Not reported
Enf. disp. status date: Not reported
Enforcement lead agency: State
Proposed penalty amount: Not reported
Final penalty amount: Not reported
Paid penalty amount: Not reported

Regulation violated: Not reported
Area of violation: Formal Enforcement Agreement or Order
Date violation determined: 03/08/2000
Date achieved compliance: 10/01/2004
Violation lead agency: State
Enforcement action: WRITTEN INFORMAL
Enforcement action date: 06/19/2001
Enf. disposition status: Not reported
Enf. disp. status date: Not reported
Enforcement lead agency: State
Proposed penalty amount: Not reported
Final penalty amount: Not reported
Paid penalty amount: Not reported

Regulation violated: Not reported
Area of violation: Generators - General

Map ID
Direction
Distance
Elevation

MAP FINDINGS

Site

Database(s)

EDR ID Number
EPA ID Number

PARK CENTRAL BUILDING (Continued)

1000596822

Date violation determined: 03/08/2000
Date achieved compliance: 10/01/2004
Violation lead agency: State
Enforcement action: SINGLE SITE CA/FO
Enforcement action date: 10/01/2004
Enf. disposition status: Not reported
Enf. disp. status date: Not reported
Enforcement lead agency: State
Proposed penalty amount: Not reported
Final penalty amount: Not reported
Paid penalty amount: Not reported

Regulation violated: Not reported
Area of violation: Formal Enforcement Agreement or Order
Date violation determined: 03/08/2000
Date achieved compliance: 10/01/2004
Violation lead agency: State
Enforcement action: SINGLE SITE CA/FO
Enforcement action date: 10/01/2004
Enf. disposition status: Not reported
Enf. disp. status date: Not reported
Enforcement lead agency: State
Proposed penalty amount: Not reported
Final penalty amount: Not reported
Paid penalty amount: Not reported

Regulation violated: FR - 262.10-12.A
Area of violation: Generators - General
Date violation determined: 03/09/1994
Date achieved compliance: 03/09/1999
Violation lead agency: State
Enforcement action: Not reported
Enforcement action date: Not reported
Enf. disposition status: Not reported
Enf. disp. status date: Not reported
Enforcement lead agency: Not reported
Proposed penalty amount: Not reported
Final penalty amount: Not reported
Paid penalty amount: Not reported

Evaluation Action Summary:
Evaluation date: 10/01/2004
Evaluation: NOT A SIGNIFICANT NON-COMPLIER
Area of violation: Not reported
Date achieved compliance: Not reported
Evaluation lead agency: State

Evaluation date: 03/08/2000
Evaluation: COMPLIANCE EVALUATION INSPECTION ON-SITE
Area of violation: Generators - General
Date achieved compliance: 10/01/2004
Evaluation lead agency: State

Evaluation date: 03/08/2000
Evaluation: COMPLIANCE EVALUATION INSPECTION ON-SITE
Area of violation: Formal Enforcement Agreement or Order
Date achieved compliance: 10/01/2004

Map ID
Direction
Distance
Elevation

MAP FINDINGS

Site

Database(s)

EDR ID Number
EPA ID Number

PARK CENTRAL BUILDING (Continued)

1000596822

Evaluation lead agency: State

Evaluation date: 03/08/2000
Evaluation: SIGNIFICANT NON-COMPLIER
Area of violation: Not reported
Date achieved compliance: Not reported
Evaluation lead agency: State

Evaluation date: 03/09/1994
Evaluation: COMPLIANCE EVALUATION INSPECTION ON-SITE
Area of violation: Generators - General
Date achieved compliance: 03/09/1999
Evaluation lead agency: State Contractor/Grantee

FINDS:

Registry ID: 110009535351

Environmental Interest/Information System

RCRAInfo is a national information system that supports the Resource Conservation and Recovery Act (RCRA) program through the tracking of events and activities related to facilities that generate, transport, and treat, store, or dispose of hazardous waste. RCRAInfo allows RCRA program staff to track the notification, permit, compliance, and corrective action activities required under RCRA.

Registry ID: 110009548891

Environmental Interest/Information System

California Hazardous Waste Tracking System - Datamart (HWTS-DATAMART) provides California with information on hazardous waste shipments for generators, transporters, and treatment, storage, and disposal facilities.

RCRAInfo is a national information system that supports the Resource Conservation and Recovery Act (RCRA) program through the tracking of events and activities related to facilities that generate, transport, and treat, store, or dispose of hazardous waste. RCRAInfo allows RCRA program staff to track the notification, permit, compliance, and corrective action activities required under RCRA.

ENVIROSTOR:

Facility ID: 71003138
Status: Refer: Other Agency
Status Date: Not reported
Site Code: Not reported
Site Type: Tiered Permit
Site Type Detailed: Tiered Permit
Acres: Not reported
NPL: NO
Regulatory Agencies: NONE SPECIFIED
Lead Agency: NONE SPECIFIED
Program Manager: Not reported
Supervisor: Not reported
Division Branch: Cleanup Chatsworth
Assembly: Not reported

Map ID
Direction
Distance
Elevation

MAP FINDINGS

Site

Database(s)

EDR ID Number
EPA ID Number

PARK CENTRAL BUILDING (Continued)

1000596822

Senate: Not reported
Special Program: Not reported
Restricted Use: NO
Site Mgmt Req: NONE SPECIFIED
Funding: Not reported
Latitude: 0
Longitude: 0
APN: NONE SPECIFIED
Past Use: NONE SPECIFIED
Potential COC: NONE SPECIFIED
Confirmed COC: NONE SPECIFIED
Potential Description: NONE SPECIFIED
Alias Name: CAD983608027
Alias Type: EPA Identification Number
Alias Name: 71003138
Alias Type: Envirostor ID Number

Completed Info:

Completed Area Name: Not reported
Completed Sub Area Name: Not reported
Completed Document Type: Not reported
Completed Date: Not reported
Comments: Not reported

Future Area Name: Not reported
Future Sub Area Name: Not reported
Future Document Type: Not reported
Future Due Date: Not reported
Schedule Area Name: Not reported
Schedule Sub Area Name: Not reported
Schedule Document Type: Not reported
Schedule Due Date: Not reported
Schedule Revised Date: Not reported

**205
WSW
1/4-1/2
0.281 mi.
1483 ft.**

**PACIFIC MUTUAL BUILDING
523 006TH ST W
LOS ANGELES, CA 90014**

**HIST CORTESE S100928629
LUST N/A**

**Relative:
Lower**

HIST CORTESE:
Region: CORTESE
Facility County Code: 19
Reg By: LTNKA
Reg Id: 900140016

**Actual:
272 ft.**

LUST:

Region: STATE
Global Id: T0603700543
Latitude: 34.0482412
Longitude: -118.2542924
Case Type: LUST Cleanup Site
Status: Completed - Case Closed
Status Date: 10/22/1996
Lead Agency: LOS ANGELES RWQCB (REGION 4)
Case Worker: YR
Local Agency: LOS ANGELES, CITY OF
RB Case Number: 900140016

Map ID
Direction
Distance
Elevation

MAP FINDINGS

Site

Database(s)

EDR ID Number
EPA ID Number

PACIFIC MUTUAL BUILDING (Continued)

S100928629

LOC Case Number: Not reported
File Location: Not reported
Potential Media Affect: Aquifer used for drinking water supply
Potential Contaminants of Concern: Gasoline
Site History: Not reported

[Click here to access the California GeoTracker records for this facility:](#)

Contact:

Global Id: T0603700543
Contact Type: Regional Board Caseworker
Contact Name: YUE RONG
Organization Name: LOS ANGELES RWQCB (REGION 4)
Address: 320 W. 4TH ST., SUITE 200
City: Los Angeles
Email: yrong@waterboards.ca.gov
Phone Number: Not reported

Global Id: T0603700543
Contact Type: Local Agency Caseworker
Contact Name: ELOY LUNA
Organization Name: LOS ANGELES, CITY OF
Address: 200 North Main Street, Suite 1780
City: LOS ANGELES
Email: eloy.luna@lacity.org
Phone Number: Not reported

Status History:

Global Id: T0603700543
Status: Open - Site Assessment
Status Date: 09/18/1988

Global Id: T0603700543
Status: Open - Case Begin Date
Status Date: 12/21/1987

Global Id: T0603700543
Status: Completed - Case Closed
Status Date: 10/22/1996

Regulatory Activities:

Global Id: T0603700543
Action Type: Other
Date: 01/01/1950
Action: Leak Reported

LUST REG 4:

Region: 4
Regional Board: 04
County: Los Angeles
Facility Id: 900140016
Status: Case Closed
Substance: Gasoline
Substance Quantity: Not reported
Local Case No: Not reported

Map ID
Direction
Distance
Elevation

MAP FINDINGS

Site

Database(s)

EDR ID Number
EPA ID Number

PACIFIC MUTUAL BUILDING (Continued)

S100928629

Case Type: Groundwater
Abatement Method Used at the Site: Remove Free Product
Global ID: T0603700543
W Global ID: W0605100582
Staff: UNK
Local Agency: 19050
Cross Street: PACIFIC AVE
Enforcement Type: Not reported
Date Leak Discovered: Not reported
Date Leak First Reported: 12/21/1987
Date Leak Record Entered: 3/31/1988
Date Confirmation Began: Not reported
Date Leak Stopped: Not reported
Date Case Last Changed on Database: 9/25/1996
Date the Case was Closed: 10/22/1996
How Leak Discovered: Not reported
How Leak Stopped: Not reported
Cause of Leak: Not reported
Leak Source: Not reported
Operator: Not reported
Water System: YMCA CAMP OF LOS ANGELES 2
Well Name: Not reported
Approx. Dist To Production Well (ft): 1450.623945762386496081898262
Source of Cleanup Funding: Not reported
Preliminary Site Assessment Workplan Submitted: Not reported
Preliminary Site Assessment Began: Not reported
Pollution Characterization Began: 9/18/1988
Remediation Plan Submitted: Not reported
Remedial Action Underway: Not reported
Post Remedial Action Monitoring Began: Not reported
Enforcement Action Date: Not reported
Historical Max MTBE Date: Not reported
Hist Max MTBE Conc in Groundwater: Not reported
Hist Max MTBE Conc in Soil: Not reported
Significant Interim Remedial Action Taken: Yes
GW Qualifier: Not reported
Soil Qualifier: Not reported
Organization: Not reported
Owner Contact: Not reported
Responsible Party: PM REALTY GROUP
RP Address: 523 W 6TH ST, SUITE 218, LOS ANGELES CA 90014
Program: LUST
Lat/Long: 34.0482412 / -1
Local Agency Staff: PEJ
Beneficial Use: Not reported
Priority: Not reported
Cleanup Fund Id: Not reported
Suspended: Not reported
Assigned Name: 2600582-001GEN
Summary: Not reported

Map ID
Direction
Distance
Elevation

MAP FINDINGS

Site

Database(s)

EDR ID Number
EPA ID Number

206 **TIMES MIRROR CORPORATION**
ENE **145 SPRING ST S**
1/4-1/2 **LOS ANGELES, CA 90012**
0.286 mi.
1512 ft.

HIST CORTESE **S102439123**
LUST **N/A**

Relative:
Higher

HIST CORTESE:
Region: CORTESE
Facility County Code: 19
Reg By: LTNKA
Reg Id: 900120061

Actual:
293 ft.

LUST:

Region: STATE
Global Id: T0603700505
Latitude: 34.052404
Longitude: -118.2452001
Case Type: LUST Cleanup Site
Status: Completed - Case Closed
Status Date: 03/30/1989
Lead Agency: LOS ANGELES RWQCB (REGION 4)
Case Worker: YR
Local Agency: LOS ANGELES, CITY OF
RB Case Number: 900120061
LOC Case Number: Not reported
File Location: Not reported
Potential Media Affect: Soil
Potential Contaminants of Concern: Gasoline
Site History: Not reported

Click here to access the California GeoTracker records for this facility:

Contact:

Global Id: T0603700505
Contact Type: Regional Board Caseworker
Contact Name: YUE RONG
Organization Name: LOS ANGELES RWQCB (REGION 4)
Address: 320 W. 4TH ST., SUITE 200
City: Los Angeles
Email: yrong@waterboards.ca.gov
Phone Number: Not reported

Global Id: T0603700505
Contact Type: Local Agency Caseworker
Contact Name: ELOY LUNA
Organization Name: LOS ANGELES, CITY OF
Address: 200 North Main Street, Suite 1780
City: LOS ANGELES
Email: eloy.luna@lacity.org
Phone Number: Not reported

Status History:

Global Id: T0603700505
Status: Open - Site Assessment
Status Date: 02/17/1989

Global Id: T0603700505
Status: Open - Case Begin Date
Status Date: 04/27/1988

Map ID
Direction
Distance
Elevation

MAP FINDINGS

Site

Database(s)

EDR ID Number
EPA ID Number

TIMES MIRROR CORPORATION (Continued)

S102439123

Global Id: T0603700505
Status: Completed - Case Closed
Status Date: 03/30/1989

Regulatory Activities:

Global Id: T0603700505
Action Type: Other
Date: 01/01/1950
Action: Leak Reported

LUST REG 4:

Region: 4
Regional Board: 04
County: Los Angeles
Facility Id: 900120061
Status: Case Closed
Substance: Gasoline
Substance Quantity: Not reported
Local Case No: Not reported
Case Type: Soil
Abatement Method Used at the Site: No Action Required
Global ID: T0603700505
W Global ID: W0605100582
Staff: UNK
Local Agency: 19050
Cross Street: 1ST ST
Enforcement Type: Not reported
Date Leak Discovered: Not reported
Date Leak First Reported: 4/27/1988
Date Leak Record Entered: 6/3/1988
Date Confirmation Began: Not reported
Date Leak Stopped: Not reported
Date Case Last Changed on Database: 3/30/1989
Date the Case was Closed: 3/30/1989
How Leak Discovered: Not reported
How Leak Stopped: Not reported
Cause of Leak: Not reported
Leak Source: Not reported
Operator: MALCOR, JOSEPH V.
Water System: YMCA CAMP OF LOS ANGELES 2
Well Name: Not reported
Approx. Dist To Production Well (ft): 2365.9537613317074026355595998
Source of Cleanup Funding: Not reported
Preliminary Site Assessment Workplan Submitted: Not reported
Preliminary Site Assessment Began: Not reported
Pollution Characterization Began: 2/17/1989
Remediation Plan Submitted: Not reported
Remedial Action Underway: Not reported
Post Remedial Action Monitoring Began: Not reported
Enforcement Action Date: Not reported
Historical Max MTBE Date: Not reported
Hist Max MTBE Conc in Groundwater: Not reported
Hist Max MTBE Conc in Soil: Not reported
Significant Interim Remedial Action Taken: Yes
GW Qualifier: Not reported

Map ID
Direction
Distance
Elevation

MAP FINDINGS

Site

Database(s)

EDR ID Number
EPA ID Number

TIMES MIRROR CORPORATION (Continued)

S102439123

Soil Qualifier: Not reported
Organization: Not reported
Owner Contact: Not reported
Responsible Party: TIMES MIRROR CORPORATION
RP Address: 145 S SPRING ST, LOS ANGELES, CA 90012
Program: LUST
Lat/Long: 34.052404 / -1
Local Agency Staff: PEJ
Beneficial Use: Not reported
Priority: Not reported
Cleanup Fund Id: Not reported
Suspended: Not reported
Assigned Name: 2600582-001GEN
Summary: LA CITY FIRE DEPARTMENT REQUESTED LARWQCB TO CONDUCT A LEAK DETECTION PROGRAM. IT IS UNKNOWN AT THIS TIME WHETHER A LEAK HAS OCCURED.

AH207
SW
1/4-1/2
0.294 mi.
1551 ft.

M & M HOLDING, LLC
629 S. HILL STREET #1202
LOS ANGELES, CA 90014
Site 3 of 3 in cluster AH

ENVIROSTOR S110494027
N/A

Relative:
Lower

ENVIROSTOR:
Facility ID: 71003306
Status: Refer: Other Agency
Status Date: Not reported
Site Code: Not reported
Site Type: Tiered Permit
Site Type Detailed: Tiered Permit
Acres: Not reported
NPL: NO
Regulatory Agencies: NONE SPECIFIED
Lead Agency: NONE SPECIFIED
Program Manager: Not reported
Supervisor: Not reported
Division Branch: Cleanup Chatsworth
Assembly: Not reported
Senate: Not reported
Special Program: Not reported
Restricted Use: NO
Site Mgmt Req: NONE SPECIFIED
Funding: Not reported
Latitude: 0
Longitude: 0
APN: NONE SPECIFIED
Past Use: NONE SPECIFIED
Potential COC: NONE SPECIFIED
Confirmed COC: NONE SPECIFIED
Potential Description: NONE SPECIFIED
Alias Name: CAL000213712
Alias Type: EPA Identification Number
Alias Name: 71003306
Alias Type: Envirostor ID Number

Completed Info:
Completed Area Name: PROJECT WIDE
Completed Sub Area Name: Not reported
Completed Document Type: Phase 1 Non-Submittal

Map ID
 Direction
 Distance
 Elevation

MAP FINDINGS

Site

Database(s)

EDR ID Number
 EPA ID Number

M & M HOLDING, LLC (Continued)

S110494027

Completed Date: 04/30/2001
 Comments: Not reported

Future Area Name: Not reported
 Future Sub Area Name: Not reported
 Future Document Type: Not reported
 Future Due Date: Not reported
 Schedule Area Name: Not reported
 Schedule Sub Area Name: Not reported
 Schedule Document Type: Not reported
 Schedule Due Date: Not reported
 Schedule Revised Date: Not reported

AI208
SW
 1/4-1/2
 0.308 mi.
 1627 ft.

ATLAS PRECIOUS METALS INC
640 S HILL ST
LOS ANGELES, CA 90014

HWP S107145812
N/A

Site 1 of 2 in cluster AI

Relative:
Lower

HWP:

EPA Id: CAL000098454
 Cleanup Status: OPERATING PERMIT
 Latitude: 34.04975
 Longitude: -118.2540
 Facility Type: Permitted - Operating
 Facility Size: Standardized Series Small Quantity Series C
 Team: ALFRED WONG
 Supervisor: ALFRED WONG
 Site Code: 301156
 Assembly District: 53
 Senate District: 30
 Public Information Officer: Not reported

Actual:
265 ft.

Activities:

EPA Id: CAL000098454
 Facility Type: Permitted - Operating
 Unit Names: Not reported
 Event Description: Mod Class 1* - Prior Approval Required - DISCLOSURE (CLEARED)
 Actual Date: 02/09/2011

EPA Id: CAL000098454
 Facility Type: Permitted - Operating
 Unit Names: Ball Mill #1 and #2, Roasting Kiln #1 and #2, Vibratory Screen #1 and #2
 Event Description: Mod Class 1 - No Prior Approval Required - FINAL PERMIT MODIFICATION (EXPIRES)
 Actual Date: 05/22/2016

EPA Id: CAL000098454
 Facility Type: Permitted - Operating
 Unit Names: Not reported
 Event Description: Mod Class 1* - Prior Approval Required - FINAL PERMIT MODIFICATION (EFFECTIVE)
 Actual Date: 05/23/2006

EPA Id: CAL000098454
 Facility Type: Permitted - Operating
 Unit Names: Ball Mill #1 and #2, Roasting Kiln #1 and #2
 Event Description: New Operating Permit - CEQA DETERMINATION
 Actual Date: 04/10/2006

Map ID
Direction
Distance
Elevation

MAP FINDINGS

Site

Database(s)

EDR ID Number
EPA ID Number

ATLAS PRECIOUS METALS INC (Continued)

S107145812

EPA Id: CAL000098454
Facility Type: Permitted - Operating
Unit Names: Ball Mill #1 and #2, Roasting Kiln #1 and #2, Vibratory Screen #1 and #2
Event Description: Mod Class 1 - No Prior Approval Required - FINAL PERMIT MODIFICATION (EFFECTIVE)
Actual Date: 05/23/2006

EPA Id: CAL000098454
Facility Type: Permitted - Operating
Unit Names: Not reported
Event Description: Mod Class 1* - Prior Approval Required - FINAL PERMIT MODIFICATION
Actual Date: 03/18/2011

EPA Id: CAL000098454
Facility Type: Permitted - Operating
Unit Names: Ball Mill #1 and #2, Roasting Kiln #1 and #2
Event Description: New Operating Permit - FINAL PART A & PART B RECEIVED
Actual Date: 12/23/2005

EPA Id: CAL000098454
Facility Type: Permitted - Operating
Unit Names: Ball Mill #1 and #2, Roasting Kiln #1 and #2
Event Description: New Operating Permit - APPLICATION PART B RECEIVED
Actual Date: 12/23/2003

EPA Id: CAL000098454
Facility Type: Permitted - Operating
Unit Names: Ball Mill #1 and #2, Roasting Kiln #1 and #2, Vibratory Screen #1 and #2
Event Description: Mod Class 1 - No Prior Approval Required - FINAL PERMIT MODIFICATION
Actual Date: 05/08/2008

EPA Id: CAL000098454
Facility Type: Permitted - Operating
Unit Names: Ball Mill #1 and #2, Roasting Kiln #1 and #2
Event Description: New Operating Permit - FINAL PERMIT (EXPIRES)
Actual Date: 05/22/2016

EPA Id: CAL000098454
Facility Type: Permitted - Operating
Unit Names: Ball Mill #1 and #2, Roasting Kiln #1 and #2
Event Description: New Operating Permit - PUBLIC COMMENT (BEGIN)
Actual Date: 01/30/2006

EPA Id: CAL000098454
Facility Type: Permitted - Operating
Unit Names: Ball Mill #1 and #2, Roasting Kiln #1 and #2
Event Description: New Operating Permit - ADMINISTRATIVE REVIEW COMPLETE
Actual Date: 02/22/2004

EPA Id: CAL000098454
Facility Type: Permitted - Operating
Unit Names: Not reported
Event Description: Mod Class 1* - Prior Approval Required - FINAL PERMIT MODIFICATION (EXPIRES)
Actual Date: 05/22/2016

EPA Id: CAL000098454

Map ID
 Direction
 Distance
 Elevation

MAP FINDINGS

Site

Database(s)

EDR ID Number
 EPA ID Number

ATLAS PRECIOUS METALS INC (Continued)

S107145812

Facility Type:	Permitted - Operating
Unit Names:	Ball Mill #1 and #2, Roasting Kiln #1 and #2
Event Description:	New Operating Permit - DRAFT PERMIT
Actual Date:	01/30/2006
EPA Id:	CAL000098454
Facility Type:	Permitted - Operating
Unit Names:	Ball Mill #1 and #2, Roasting Kiln #1 and #2
Event Description:	New Operating Permit - FINAL PERMIT (EFFECTIVE)
Actual Date:	05/23/2006
EPA Id:	CAL000098454
Facility Type:	Permitted - Operating
Unit Names:	Ball Mill #1 and #2, Roasting Kiln #1 and #2
Event Description:	New Operating Permit - FINAL PERMIT
Actual Date:	04/13/2006
EPA Id:	CAL000098454
Facility Type:	Permitted - Operating
Unit Names:	Ball Mill #1 and #2, Roasting Kiln #1 and #2
Event Description:	New Operating Permit - APPLICATION PART A RECEIVED
Actual Date:	12/23/2003
Alias:	
EPA Id:	CAL000098454
Facility Type:	Permitted - Operating
Alias Type:	Project Code (Site Code)
Alias:	301156

209
NE
 1/4-1/2
 0.311 mi.
 1643 ft.

ADELANTE EASTSIDE
100 BROADWAY S
LOS ANGELES, CA 90012

US BROWNFIELDS **1012233698**
 N/A

Relative:
Higher

Actual: 300 ft.	US BROWNFIELDS:	
	Recipient name:	Los Angeles, City of
	Grant type:	Assessment
	Property name:	ADELANTE EASTSIDE
	Property #:	Not reported
	Parcel size:	2200
	Property Description:	Not reported
	Latitude:	34.05329
	Longitude:	-118.245009
	HCM label:	Not reported
	Map scale:	Not reported
	Point of reference:	Not reported
	Datum:	Not reported
	ACRES property ID:	11458
	Start date:	Not reported
	Completed date:	Not reported
	Acres cleaned up:	Not reported
	Cleanup funding:	Not reported
	Cleanup funding source:	Not reported
	Assessment funding:	Not reported
	Assessment funding source:	Not reported

Map ID
Direction
Distance
Elevation

MAP FINDINGS

Site

Database(s)

EDR ID Number
EPA ID Number

ADELANTE EASTSIDE (Continued)

1012233698

Redevelopment funding:	Not reported
Redev. funding source:	Not reported
Redev. funding entity name:	Not reported
Redevelopment start date:	Not reported
Assessment funding entity:	Not reported
Cleanup funding entity:	Not reported
Grant type:	N/A
Accomplishment type:	Phase I Environmental Assessment
Accomplishment count:	0
Cooperative agreement #:	98912501
Ownership entity:	Not reported
Current owner:	Not reported
Did owner change:	Not reported
Cleanup required:	Not reported
Video available:	Not reported
Photo available:	Not reported
Institutional controls required:	Not reported
IC Category proprietary controls:	Not reported
IC cat. info. devices:	Not reported
IC cat. gov. controls:	Not reported
IC cat. enforcement permit tools:	Not reported
IC in place date:	Not reported
IC in place:	Unknown
State/tribal program date:	Not reported
State/tribal program ID:	Not reported
State/tribal NFA date:	Not reported
Air contaminated:	Not reported
Air cleaned:	Not reported
Asbestos found:	Not reported
Asbestos cleaned:	Not reported
Controlled substance found:	Not reported
Controlled substance cleaned:	Not reported
Drinking water affected:	Not reported
Drinking water cleaned:	Not reported
Groundwater affected:	Not reported
Groundwater cleaned:	Not reported
Lead contaminant found:	Not reported
Lead cleaned up:	Not reported
No media affected:	Not reported
Unknown media affected:	Not reported
Other cleaned up:	Not reported
Other metals found:	Not reported
Other metals cleaned:	Not reported
Other contaminants found:	Not reported
Other contams found description:	Not reported
PAHs found:	Not reported
PAHs cleaned up:	Not reported
PCBs found:	Not reported
PCBs cleaned up:	Not reported
Petro products found:	Not reported
Petro products cleaned:	Not reported
Sediments found:	Not reported
Sediments cleaned:	Not reported
Soil affected:	Not reported
Soil cleaned up:	Not reported
Surface water cleaned:	Not reported
Unknown found:	Not reported

Map ID
 Direction
 Distance
 Elevation

MAP FINDINGS

Site

Database(s)

EDR ID Number
 EPA ID Number

ADELANTE EASTSIDE (Continued)

1012233698

VOCs found: Not reported
 VOCs cleaned: Not reported
 Cleanup other description: Not reported
 Num. of cleanup and re-dev. jobs: Not reported
 Past use greenspace acreage: Not reported
 Past use residential acreage: Not reported
 Past use commercial acreage: Not reported
 Past use industrial acreage: Not reported
 Future use greenspace acreage: Not reported
 Future use residential acreage: Not reported
 Future use commercial acreage: Not reported
 Future use industrial acreage: Not reported
 Greenspace acreage and type: Not reported
 Superfund Fed. landowner flag: Not reported

AJ210
WNW
1/4-1/2
0.320 mi.
1689 ft.

ARCO PARKING STRUCTURE
400 FLOWER ST S
LOS ANGELES, CA 90071
Site 1 of 2 in cluster AJ

HIST CORTESE
LUST
CA FID UST
SWEEPS UST

S101586515
N/A

Relative:
Higher

HIST CORTESE:
 Region: CORTESE
 Facility County Code: 19
 Reg By: LTNKA
 Reg Id: 900710034

Actual:
296 ft.

LUST:
 Region: STATE
 Global Id: T0603701234
 Latitude: 34.052674
 Longitude: -118.2547834
 Case Type: LUST Cleanup Site
 Status: Completed - Case Closed
 Status Date: 05/01/2003
 Lead Agency: LOS ANGELES, CITY OF
 Case Worker: EL
 Local Agency: LOS ANGELES, CITY OF
 RB Case Number: 900710034
 LOC Case Number: Not reported
 File Location: Not reported
 Potential Media Affect: Soil
 Potential Contaminants of Concern: Waste Oil / Motor / Hydraulic / Lubricating
 Site History: Not reported

Click here to access the California GeoTracker records for this facility:

Contact:
 Global Id: T0603701234
 Contact Type: Regional Board Caseworker
 Contact Name: YUE RONG
 Organization Name: LOS ANGELES RWQCB (REGION 4)
 Address: 320 W. 4TH ST., SUITE 200
 City: Los Angeles
 Email: yrong@waterboards.ca.gov
 Phone Number: Not reported

 Global Id: T0603701234

Map ID
Direction
Distance
Elevation

MAP FINDINGS

Site

Database(s)

EDR ID Number
EPA ID Number

ARCO PARKING STRUCTURE (Continued)

S101586515

Contact Type: Local Agency Caseworker
Contact Name: ELOY LUNA
Organization Name: LOS ANGELES, CITY OF
Address: 200 North Main Street, Suite 1780
City: LOS ANGELES
Email: eloy.luna@lacity.org
Phone Number: Not reported

Status History:

Global Id: T0603701234
Status: Open - Site Assessment
Status Date: 02/04/1987

Global Id: T0603701234
Status: Completed - Case Closed
Status Date: 05/01/2003

Global Id: T0603701234
Status: Open - Case Begin Date
Status Date: 02/04/1987

Regulatory Activities:

Global Id: T0603701234
Action Type: Other
Date: 01/01/1950
Action: Leak Reported

Global Id: T0603701234
Action Type: Other
Date: 01/01/1950
Action: Leak Discovery

Global Id: T0603701234
Action Type: Other
Date: 01/01/1950
Action: Leak Stopped

LUST REG 4:

Region: 4
Regional Board: 04
County: Los Angeles
Facility Id: 900710034
Status: Leak being confirmed
Substance: Waste Oil
Substance Quantity: Not reported
Local Case No: Not reported
Case Type: Soil
Abatement Method Used at the Site: Not reported
Global ID: T0603701234
W Global ID: W0607701254
Staff: UNK
Local Agency: 19050
Cross Street: 5TH ST
Enforcement Type: Not reported
Date Leak Discovered: 2/4/1987

Map ID
Direction
Distance
Elevation

MAP FINDINGS

Site

Database(s)

EDR ID Number
EPA ID Number

ARCO PARKING STRUCTURE (Continued)

S101586515

Date Leak First Reported: 2/4/1987
Date Leak Record Entered: 4/23/1987
Date Confirmation Began: 2/4/1987
Date Leak Stopped: 2/4/1987
Date Case Last Changed on Database: 8/10/1987
Date the Case was Closed: Not reported
How Leak Discovered: Tank Closure
How Leak Stopped: Not reported
Cause of Leak: UNK
Leak Source: UNK
Operator: Not reported
Water System: UNOCAL - JIM SCOTT
Well Name: Not reported
Approx. Dist To Production Well (ft): 2439.2347312715564438223653667
Source of Cleanup Funding: UNK
Preliminary Site Assessment Workplan Submitted: Not reported
Preliminary Site Assessment Began: Not reported
Pollution Characterization Began: Not reported
Remediation Plan Submitted: Not reported
Remedial Action Underway: Not reported
Post Remedial Action Monitoring Began: Not reported
Enforcement Action Date: Not reported
Historical Max MTBE Date: Not reported
Hist Max MTBE Conc in Groundwater: Not reported
Hist Max MTBE Conc in Soil: Not reported
Significant Interim Remedial Action Taken: Not reported
GW Qualifier: Not reported
Soil Qualifier: Not reported
Organization: Not reported
Owner Contact: Not reported
Responsible Party: ARCO
RP Address: 444 S FLOWER ST, LOS ANGELES, CA 90017
Program: LUST
Lat/Long: 34.052674 / -1
Local Agency Staff: PEJ
Beneficial Use: Not reported
Priority: Not reported
Cleanup Fund Id: Not reported
Suspended: Not reported
Assigned Name: 3901254-001GEN
Summary: Not reported

CA FID UST:

Facility ID: 19053089
Regulated By: UTNKA
Regulated ID: Not reported
Cortese Code: Not reported
SIC Code: Not reported
Facility Phone: 2130000000
Mail To: Not reported
Mailing Address: 400 S FLOWER ST
Mailing Address 2: Not reported
Mailing City,St,Zip: LOS ANGELES 900710000
Contact: Not reported
Contact Phone: Not reported
DUNs Number: Not reported
NPDES Number: Not reported

Map ID
 Direction
 Distance
 Elevation

MAP FINDINGS

Site

Database(s)

EDR ID Number
 EPA ID Number

ARCO PARKING STRUCTURE (Continued)

S101586515

EPA ID: Not reported
 Comments: Not reported
 Status: Active

SWEEPS UST:

Status: Not reported
 Comp Number: 4510
 Number: Not reported
 Board Of Equalization: Not reported
 Referral Date: Not reported
 Action Date: Not reported
 Created Date: Not reported
 Owner Tank Id: Not reported
 SWRCB Tank Id: Not reported
 Tank Status: Not reported
 Capacity: Not reported
 Active Date: Not reported
 Tank Use: Not reported
 STG: Not reported
 Content: Not reported
 Number Of Tanks: Not reported

AI211
SW
1/4-1/2
0.320 mi.
1690 ft.

LOS ANGELES UNITED INVESTMENT CO.
650 S. HILL STREET #1010
LOS ANGELES, CA 90014

ENVIROSTOR S110494021
N/A

Site 2 of 2 in cluster AI

Relative:
Lower

ENVIROSTOR:

Facility ID: 71003114
 Status: Refer: Other Agency
 Status Date: Not reported
 Site Code: Not reported
 Site Type: Tiered Permit
 Site Type Detailed: Tiered Permit
 Acres: Not reported
 NPL: NO
 Regulatory Agencies: NONE SPECIFIED
 Lead Agency: NONE SPECIFIED
 Program Manager: Not reported
 Supervisor: Not reported
 Division Branch: Cleanup Chatsworth
 Assembly: Not reported
 Senate: Not reported
 Special Program: Not reported
 Restricted Use: NO
 Site Mgmt Req: NONE SPECIFIED
 Funding: Not reported
 Latitude: 0
 Longitude: 0
 APN: NONE SPECIFIED
 Past Use: NONE SPECIFIED
 Potential COC: NONE SPECIFIED
 Confirmed COC: NONE SPECIFIED
 Potential Description: NONE SPECIFIED
 Alias Name: CAD982522344
 Alias Type: EPA Identification Number

Actual:
264 ft.

Map ID
Direction
Distance
Elevation

MAP FINDINGS

Site

Database(s)

EDR ID Number
EPA ID Number

LOS ANGELES UNITED INVESTMENT CO. (Continued)

S110494021

Alias Name: 110009547598
Alias Type: EPA (FRS #)
Alias Name: 71003114
Alias Type: Envirostor ID Number

Completed Info:
Completed Area Name: Not reported
Completed Sub Area Name: Not reported
Completed Document Type: Not reported
Completed Date: Not reported
Comments: Not reported

Future Area Name: Not reported
Future Sub Area Name: Not reported
Future Document Type: Not reported
Future Due Date: Not reported
Schedule Area Name: Not reported
Schedule Sub Area Name: Not reported
Schedule Document Type: Not reported
Schedule Due Date: Not reported
Schedule Revised Date: Not reported

AJ212
WNW
1/4-1/2
0.329 mi.
1735 ft.

FORMER LEACH CORP. FACILITY
444 FLOWER ST S
LOS ANGELES, CA 90071

HIST CORTESE **S103438000**
LUST **N/A**

Site 2 of 2 in cluster AJ

Relative:
Higher

HIST CORTESE:
Region: CORTESE
Facility County Code: 19
Reg By: LTNKA
Reg Id: 900710025

Actual:
296 ft.

LUST:
Region: STATE
Global Id: T0603701233
Latitude: 34.052134
Longitude: -118.2552815
Case Type: LUST Cleanup Site
Status: Completed - Case Closed
Status Date: 06/17/1998
Lead Agency: LOS ANGELES, CITY OF
Case Worker: EL
Local Agency: LOS ANGELES, CITY OF
RB Case Number: 900710025
LOC Case Number: Not reported
File Location: Not reported
Potential Media Affect: Soil
Potential Contaminants of Concern: Aviation
Site History: Not reported

Click here to access the California GeoTracker records for this facility:

Contact:

Global Id: T0603701233
Contact Type: Regional Board Caseworker
Contact Name: YUE RONG

Map ID
Direction
Distance
Elevation

MAP FINDINGS

Site

Database(s)

EDR ID Number
EPA ID Number

FORMER LEACH CORP. FACILITY (Continued)

S103438000

Organization Name: LOS ANGELES RWQCB (REGION 4)
Address: 320 W. 4TH ST., SUITE 200
City: Los Angeles
Email: yrong@waterboards.ca.gov
Phone Number: Not reported

Global Id: T0603701233
Contact Type: Local Agency Caseworker
Contact Name: ELOY LUNA
Organization Name: LOS ANGELES, CITY OF
Address: 200 North Main Street, Suite 1780
City: LOS ANGELES
Email: eloy.luna@lacity.org
Phone Number: Not reported

Status History:
Global Id: T0603701233
Status: Completed - Case Closed
Status Date: 06/17/1998

Global Id: T0603701233
Status: Open - Case Begin Date
Status Date: 06/17/1998

Regulatory Activities:
Global Id: T0603701233
Action Type: Other
Date: 01/01/1950
Action: Leak Reported

LUST REG 4:
Region: 4
Regional Board: 04
County: Los Angeles
Facility Id: 900710025
Status: Case Closed
Substance: 1
Substance Quantity: Not reported
Local Case No: Not reported
Case Type: Soil
Abatement Method Used at the Site: Not reported
Global ID: T0603701233
W Global ID: W0607701254
Staff: UNK
Local Agency: 19050
Cross Street: Not reported
Enforcement Type: Not reported
Date Leak Discovered: Not reported
Date Leak First Reported: 6/17/1998
Date Leak Record Entered: 6/29/1998
Date Confirmation Began: Not reported
Date Leak Stopped: Not reported
Date Case Last Changed on Database: 6/17/1998
Date the Case was Closed: 6/17/1998
How Leak Discovered: Not reported

Map ID
 Direction
 Distance
 Elevation

MAP FINDINGS

Site

Database(s)

EDR ID Number
 EPA ID Number

FORMER LEACH CORP. FACILITY (Continued)

S103438000

How Leak Stopped:	Not reported
Cause of Leak:	Not reported
Leak Source:	Not reported
Operator:	Not reported
Water System:	UNOCAL - JIM SCOTT
Well Name:	Not reported
Approx. Dist To Production Well (ft):	2283.5402581688112584998334621
Source of Cleanup Funding:	Not reported
Preliminary Site Assessment Workplan Submitted:	Not reported
Preliminary Site Assessment Began:	Not reported
Pollution Characterization Began:	Not reported
Remediation Plan Submitted:	Not reported
Remedial Action Underway:	Not reported
Post Remedial Action Monitoring Began:	Not reported
Enforcement Action Date:	Not reported
Historical Max MTBE Date:	Not reported
Hist Max MTBE Conc in Groundwater:	Not reported
Hist Max MTBE Conc in Soil:	Not reported
Significant Interim Remedial Action Taken:	Not reported
GW Qualifier:	Not reported
Soil Qualifier:	Not reported
Organization:	Not reported
Owner Contact:	Not reported
Responsible Party:	BLANK RP
RP Address:	Not reported
Program:	LUST
Lat/Long:	34.052134 / -1
Local Agency Staff:	PEJ
Beneficial Use:	Not reported
Priority:	Not reported
Cleanup Fund Id:	Not reported
Suspended:	Not reported
Assigned Name:	3901254-001GEN
Summary:	Not reported

213
 ENE
 1/4-1/2
 0.354 mi.
 1870 ft.

LOS ANGELES AIR FORCE BASE - LOS ANGELES AFS
LOS ANGELES, CA

LUST S106517223
MCS N/A

Relative:
Higher

Actual:
290 ft.

LUST REG 4:	
Region:	4
Regional Board:	04
County:	Los Angeles
Facility Id:	Not reported
Status:	Not reported
Substance:	Not reported
Substance Quantity:	Not reported
Local Case No:	300086
Case Type:	Not reported
Abatement Method Used at the Site:	Not reported
Global ID:	T0603737987
W Global ID:	Not reported
Staff:	SSH
Local Agency:	Not reported
Cross Street:	Not reported
Enforcement Type:	Not reported

Map ID
Direction
Distance
Elevation

MAP FINDINGS

Site

Database(s)

EDR ID Number
EPA ID Number

LOS ANGELES AIR FORCE BASE - LOS ANGELES AFS (Continued)

S106517223

Date Leak Discovered: Not reported
Date Leak First Reported: Not reported
Date Leak Record Entered: Not reported
Date Confirmation Began: Not reported
Date Leak Stopped: Not reported
Date Case Last Changed on Database: Not reported
Date the Case was Closed: Not reported
How Leak Discovered: Not reported
How Leak Stopped: Not reported
Cause of Leak: Not reported
Leak Source: Not reported
Operator: Not reported
Water System: Not reported
Well Name: Not reported
Approx. Dist To Production Well (ft): Not reported
Source of Cleanup Funding: Not reported
Preliminary Site Assessment Workplan Submitted: Not reported
Preliminary Site Assessment Began: Not reported
Pollution Characterization Began: Not reported
Remediation Plan Submitted: Not reported
Remedial Action Underway: Not reported
Post Remedial Action Monitoring Began: Not reported
Enforcement Action Date: Not reported
Historical Max MTBE Date: Not reported
Hist Max MTBE Conc in Groundwater: Not reported
Hist Max MTBE Conc in Soil: Not reported
Significant Interim Remedial Action Taken: Not reported
GW Qualifier: Not reported
Soil Qualifier: Not reported
Organization: Not reported
Owner Contact: Not reported
Responsible Party: Chris PhillRPs
RP Address: Not reported
Program: DOD
Lat/Long: Not reported
Local Agency Staff: Not reported
Beneficial Use: Not reported
Priority: Not reported
Cleanup Fund Id: Not reported
Suspended: Not reported
Assigned Name: Not reported
Summary: Not reported

MCS:

Global Id: T0603737987
Latitude: 34.05223
Longitude: -118.2436
Case Type: Military Cleanup Site
Status: Open - Inactive
Status Date: 01/01/1965
Lead Agency: LOS ANGELES RWQCB (REGION 4)
Caseworker: Not reported
Local Agency: DEPARTMENT OF TOXIC SUBSTANCES CONTROL
RB Case Number: Not reported
LOC Case Number: 300086
File Location: Not reported
Potential Media Affect: Not reported

Map ID
Direction
Distance
Elevation

MAP FINDINGS

Site

Database(s)

EDR ID Number
EPA ID Number

LOS ANGELES AIR FORCE BASE - LOS ANGELES AFS (Continued)

S106517223

EDR Link ID: T0603737987
Potential Contaminants of Concern: Not reported
Site History: Not reported

[Click here to access the California GeoTracker records for this facility:](#)

**214
East
1/4-1/2
0.365 mi.
1927 ft.**

**LOS ANGELES TIMES
214 002ND ST E
LOS ANGELES, CA 90012**

**HIST CORTESE
LUST S104406275
N/A**

**Relative:
Lower**

HIST CORTESE:
Region: CORTESE
Facility County Code: 19
Reg By: LTNKA
Reg Id: 900120252

**Actual:
276 ft.**

LUST:
Region: STATE
Global Id: T0603700521
Latitude: 34.0499191
Longitude: -118.2431941
Case Type: LUST Cleanup Site
Status: Completed - Case Closed
Status Date: 07/19/1996
Lead Agency: LOS ANGELES RWQCB (REGION 4)
Case Worker: YR
Local Agency: LOS ANGELES, CITY OF
RB Case Number: 900120252
LOC Case Number: Not reported
File Location: Not reported
Potential Media Affect: Aquifer used for drinking water supply
Potential Contaminants of Concern: Gasoline
Site History: Not reported

[Click here to access the California GeoTracker records for this facility:](#)

Contact:

Global Id: T0603700521
Contact Type: Regional Board Caseworker
Contact Name: YUE RONG
Organization Name: LOS ANGELES RWQCB (REGION 4)
Address: 320 W. 4TH ST., SUITE 200
City: Los Angeles
Email: yrong@waterboards.ca.gov
Phone Number: Not reported

Global Id: T0603700521
Contact Type: Local Agency Caseworker
Contact Name: ELOY LUNA
Organization Name: LOS ANGELES, CITY OF
Address: 200 North Main Street, Suite 1780
City: LOS ANGELES
Email: eloy.luna@lacity.org
Phone Number: Not reported

Map ID
Direction
Distance
Elevation

MAP FINDINGS

Site

Database(s)

EDR ID Number
EPA ID Number

LOS ANGELES TIMES (Continued)

S104406275

Status History:

Global Id: T0603700521
Status: Open - Case Begin Date
Status Date: 08/21/1992

Global Id: T0603700521
Status: Open - Site Assessment
Status Date: 08/21/1992

Global Id: T0603700521
Status: Completed - Case Closed
Status Date: 07/19/1996

Regulatory Activities:

Global Id: T0603700521
Action Type: Other
Date: 01/01/1950
Action: Leak Reported

LUST REG 4:

Region: 4
Regional Board: 04
County: Los Angeles
Facility Id: 900120252
Status: Case Closed
Substance: Gasoline
Substance Quantity: Not reported
Local Case No: Not reported
Case Type: Groundwater
Abatement Method Used at the Site: Not reported
Global ID: T0603700521
W Global ID: W0605100582
Staff: UNK
Local Agency: 19050
Cross Street: BROADWAY
Enforcement Type: Not reported
Date Leak Discovered: Not reported
Date Leak First Reported: 10/19/1992
Date Leak Record Entered: 11/4/1992
Date Confirmation Began: Not reported
Date Leak Stopped: Not reported
Date Case Last Changed on Database: 11/10/1992
Date the Case was Closed: 7/19/1996
How Leak Discovered: Not reported
How Leak Stopped: Not reported
Cause of Leak: UNK
Leak Source: UNK
Operator: OLD CASE #111092-01
Water System: YMCA CAMP OF LOS ANGELES 2
Well Name: Not reported
Approx. Dist To Production Well (ft): 2218.0336620359892245006855142
Source of Cleanup Funding: UNK
Preliminary Site Assessment Workplan Submitted: Not reported
Preliminary Site Assessment Began: Not reported
Pollution Characterization Began: 8/21/1992

Map ID
Direction
Distance
Elevation

MAP FINDINGS

Site

Database(s)

EDR ID Number
EPA ID Number

LOS ANGELES TIMES (Continued)

S104406275

Remediation Plan Submitted: Not reported
Remedial Action Underway: Not reported
Post Remedial Action Monitoring Began: Not reported
Enforcement Action Date: Not reported
Historical Max MTBE Date: Not reported
Hist Max MTBE Conc in Groundwater: Not reported
Hist Max MTBE Conc in Soil: Not reported
Significant Interim Remedial Action Taken: Not reported
GW Qualifier: Not reported
Soil Qualifier: Not reported
Organization: Not reported
Owner Contact: Not reported
Responsible Party: LOS ANGELES TIMES
RP Address: 145 S SPRING ST, 9TH FL, SAFETY DEPT, LA CA 90053
Program: LUST
Lat/Long: 34.0499191 / -1
Local Agency Staff: PEJ
Beneficial Use: Not reported
Priority: Not reported
Cleanup Fund Id: Not reported
Suspended: Not reported
Assigned Name: 2600582-001GEN
Summary: Not reported

215
SW
1/4-1/2
0.383 mi.
2020 ft.

**KIRK-RICH DIALS
404 W. 7TH STREET, SUITE 1215
LOS ANGELES, CA 90014**

**CERCLIS 1007372478
CAN000906068**

**Relative:
Lower**

CERCLIS:
Site ID: 0906068
EPA ID: CAN000906068
Facility County: LOS ANGELES
Short Name: KIRK-RICH DIALS
Congressional District: Not reported
IFMS ID: 09LQ
SMSA Number: Not reported
USGC Hydro Unit: Not reported
Federal Facility: Not a Federal Facility
DMNSN Number: 0.00000
Site Orphan Flag: Not reported
RCRA ID: Not reported
USGS Quadrangle: Not reported
Site Init By Prog: R
NFRAP Flag: Not reported
Parent ID: Not reported
RST Code: Not reported
EPA Region: 09
Classification: Not reported
Site Settings Code: Not reported
NPL Status: Not on the NPL
DMNSN Unit Code: Not reported
RBRAC Code: Not reported
RResp Fed Agency Code: Not reported
Non NPL Status: Removal Only Site (No Site Assessment Work Needed)
Non NPL Status Date: 02/26/04
Site Fips Code: 06037

**Actual:
262 ft.**

Map ID
Direction
Distance
Elevation

MAP FINDINGS

Site

Database(s)

EDR ID Number
EPA ID Number

KIRK-RICH DIALS (Continued)

1007372478

CC Concurrence Date: / /
CC Concurrence FY: Not reported
Alias EPA ID: Not reported
Site FUDS Flag: Not reported

CERCLIS Site Contact Name(s):

Contact ID: 9270721.00000
Contact Name: Robert Wise
Contact Tel: (562) 499-6312
Contact Title: On-Scene Coordinator (OSC)
Contact Email: Not reported

Contact ID: 9270485.00000
Contact Name: Daniel Suter
Contact Tel: (415) 972-3050
Contact Title: On-Scene Coordinator (OSC)
Contact Email: Not reported

Contact ID: 13003854.00000
Contact Name: Leslie Ramirez
Contact Tel: (415) 972-3978
Contact Title: Site Assessment Manager (SAM)
Contact Email: Not reported

Contact ID: 13003858.00000
Contact Name: Sharon Murray
Contact Tel: (415) 972-4250
Contact Title: Site Assessment Manager (SAM)
Contact Email: Not reported

Contact ID: 13004003.00000
Contact Name: Carl Brickner
Contact Tel: Not reported
Contact Title: Site Assessment Manager (SAM)
Contact Email: Not reported

Alias Comments: Not reported
Site Description: Site was referred to ERS by Los Angeles Co. Radiation Management. The site is a potential radium contamination site.

CERCLIS Assessment History:

Action Code: 001
Action: REMOVAL
Date Started: 03/28/05
Date Completed: 04/18/05
Priority Level: Stabilized
Operable Unit: SITEWIDE
Primary Responsibility: EPA Fund-Financed
Planning Status: Not reported
Urgency Indicator: Time Critical
Action Anomaly: Not reported

Action Code: 001
Action: POTENTIALLY RESPONSIBLE PARTY EMERGENCY REMOVAL
Date Started: 03/28/05

Map ID
Direction
Distance
Elevation

MAP FINDINGS

Site

Database(s)

EDR ID Number
EPA ID Number

KIRK-RICH DIALS (Continued)

1007372478

Date Completed: 04/18/05
Priority Level: Cleaned up
Operable Unit: SITEWIDE
Primary Responsibility: Responsible Party
Planning Status: Primary
Urgency Indicator: Emergency
Action Anomaly: Not reported

216
SSW
1/4-1/2
0.391 mi.
2066 ft.

UNITED BUILDING ASSOCIATES
707 S BROADWAY #411
LOS ANGELES, CA 90014

ENVIROSTOR S110494422
N/A

Relative:
Lower

ENVIROSTOR:

Facility ID: 71003260
Status: Refer: Other Agency
Status Date: Not reported
Site Code: Not reported
Site Type: Tiered Permit
Site Type Detailed: Tiered Permit
Acres: Not reported
NPL: NO
Regulatory Agencies: NONE SPECIFIED
Lead Agency: NONE SPECIFIED
Program Manager: Not reported
Supervisor: Not reported
Division Branch: Cleanup Chatsworth
Assembly: Not reported
Senate: Not reported
Special Program: Not reported
Restricted Use: NO
Site Mgmt Req: NONE SPECIFIED
Funding: Not reported
Latitude: 0
Longitude: 0
APN: NONE SPECIFIED
Past Use: NONE SPECIFIED
Potential COC: NONE SPECIFIED
Confirmed COC: NONE SPECIFIED
Potential Description: NONE SPECIFIED
Alias Name: CAL000059257
Alias Type: EPA Identification Number
Alias Name: 71003260
Alias Type: Envirostor ID Number

Actual:
258 ft.

Completed Info:

Completed Area Name: Not reported
Completed Sub Area Name: Not reported
Completed Document Type: Not reported
Completed Date: Not reported
Comments: Not reported

Future Area Name: Not reported
Future Sub Area Name: Not reported
Future Document Type: Not reported
Future Due Date: Not reported

Map ID
Direction
Distance
Elevation

MAP FINDINGS

Site

Database(s)

EDR ID Number
EPA ID Number

UNITED BUILDING ASSOCIATES (Continued)

S110494422

Schedule Area Name: Not reported
Schedule Sub Area Name: Not reported
Schedule Document Type: Not reported
Schedule Due Date: Not reported
Schedule Revised Date: Not reported

217
WNW
1/4-1/2
0.397 mi.
2095 ft.

WESTIN BONAVENTURE HOTEL
404 S. FIGUEROA STREET
LOS ANGELES, CA 90071

SLIC S104566310
N/A

Relative:
Higher

SLIC:

Actual:
310 ft.

Region: STATE
Facility Status: Open - Site Assessment
Status Date: 12/30/2005
Global Id: SL0603767207
Lead Agency: LOS ANGELES RWQCB (REGION 4)
Lead Agency Case Number: Not reported
Latitude: 34.052563
Longitude: -118.256012
Case Type: Cleanup Program Site
Case Worker: DY
Local Agency: Not reported
RB Case Number: 1192
File Location: Regional Board
Potential Media Affected: Indoor Air, Aquifer used for drinking water supply, Soil, Soil Vapor
Potential Contaminants of Concern: Tetrachloroethylene (PCE)
Site History: The Westin Bonaventure Hotel (Site) is located in the central downtown Los Angeles area and is bordered by Figueroa Street on the northwest, 4th Street on the northeast, Flower Street on the southeast, and 5th Street on the southwest. The Site consists of approximately 3.5 acres and is occupied by a 500,000 square-foot building with 36 stories consisting of guest rooms, retail space, meeting rooms, offices, and subterranean parking. Laundry services, including a dry cleaning system, are located in a basement area measuring approximately 25 feet by 25 feet. Previous investigations completed at the Site detected concentrations of tetrachloroethene up to 1,610 micrograms per kilogram (a%g/kg) in soil and up to 87.5 micrograms per liter (a%g/L) in groundwater. The Site is currently monitoring groundwater on a quarterly basis.

[Click here to access the California GeoTracker records for this facility:](#)

AK218
North
1/4-1/2
0.406 mi.
2142 ft.

LA CITY DEPT WATER & POWER
111 HOPE ST N
LOS ANGELES, CA 90012

LUST S106517261
N/A

Site 1 of 2 in cluster AK

Relative:
Higher

LUST:

Actual:
403 ft.

Region: STATE
Global Id: T0603700506
Latitude: 34.0564428
Longitude: -118.2498743
Case Type: LUST Cleanup Site

Map ID
Direction
Distance
Elevation

MAP FINDINGS

Site

Database(s)

EDR ID Number
EPA ID Number

LA CITY DEPT WATER & POWER (Continued)

S106517261

Status: Completed - Case Closed
Status Date: 10/29/2004
Lead Agency: LOS ANGELES RWQCB (REGION 4)
Case Worker: AT
Local Agency: LOS ANGELES, CITY OF
RB Case Number: 900120070
LOC Case Number: Not reported
File Location: Not reported
Potential Media Affect: Aquifer used for drinking water supply
Potential Contaminants of Concern: Gasoline
Site History: Not reported

[Click here to access the California GeoTracker records for this facility:](#)

Contact:

Global Id: T0603700506
Contact Type: Local Agency Caseworker
Contact Name: ELOY LUNA
Organization Name: LOS ANGELES, CITY OF
Address: 200 North Main Street, Suite 1780
City: LOS ANGELES
Email: eloy.luna@lacity.org
Phone Number: Not reported

Global Id: T0603700506
Contact Type: Regional Board Caseworker
Contact Name: ARMAN TOUMARI
Organization Name: LOS ANGELES RWQCB (REGION 4)
Address: 320 WEST 4TH STREET, SUITE 200
City: LOS ANGELES
Email: atoumari@waterboards.ca.gov
Phone Number: 2135766708

Status History:

Global Id: T0603700506
Status: Open - Verification Monitoring
Status Date: 12/13/2002

Global Id: T0603700506
Status: Completed - Case Closed
Status Date: 10/29/2004

Global Id: T0603700506
Status: Open - Site Assessment
Status Date: 05/27/1992

Global Id: T0603700506
Status: Open - Case Begin Date
Status Date: 01/17/1984

Global Id: T0603700506
Status: Open - Site Assessment
Status Date: 09/27/1996

Regulatory Activities:

Global Id: T0603700506
Action Type: RESPONSE

Map ID
Direction
Distance
Elevation

MAP FINDINGS

Site

Database(s)

EDR ID Number
EPA ID Number

LA CITY DEPT WATER & POWER (Continued)

S106517261

Date:	07/15/2003
Action:	Monitoring Report - Quarterly
Global Id:	T0603700506
Action Type:	RESPONSE
Date:	10/15/2004
Action:	Monitoring Report - Quarterly
Global Id:	T0603700506
Action Type:	Other
Date:	01/01/1950
Action:	Leak Reported
Global Id:	T0603700506
Action Type:	RESPONSE
Date:	07/15/2004
Action:	Monitoring Report - Quarterly
Global Id:	T0603700506
Action Type:	RESPONSE
Date:	10/15/2003
Action:	Monitoring Report - Quarterly
Global Id:	T0603700506
Action Type:	REMEDIATION
Date:	01/01/1950
Action:	Free Product Removal
Global Id:	T0603700506
Action Type:	REMEDIATION
Date:	01/01/1950
Action:	Excavation
Global Id:	T0603700506
Action Type:	ENFORCEMENT
Date:	10/27/2004
Action:	Site Visit / Inspection / Sampling
Global Id:	T0603700506
Action Type:	ENFORCEMENT
Date:	10/29/2004
Action:	Closure/No Further Action Letter
Global Id:	T0603700506
Action Type:	RESPONSE
Date:	04/15/2003
Action:	Monitoring Report - Quarterly
Global Id:	T0603700506
Action Type:	RESPONSE
Date:	01/15/2004
Action:	Monitoring Report - Quarterly
Global Id:	T0603700506
Action Type:	ENFORCEMENT
Date:	04/16/2003
Action:	Technical Correspondence / Assistance / Other

Map ID
Direction
Distance
Elevation

MAP FINDINGS

Site

Database(s)

EDR ID Number
EPA ID Number

LA CITY DEPT WATER & POWER (Continued)

S106517261

Global Id: T0603700506
Action Type: RESPONSE
Date: 04/15/2004
Action: Monitoring Report - Quarterly

Global Id: T0603700506
Action Type: ENFORCEMENT
Date: 08/12/2002
Action: Staff Letter

Global Id: T0603700506
Action Type: RESPONSE
Date: 08/15/2002
Action: Monitoring Report - Quarterly

Global Id: T0603700506
Action Type: RESPONSE
Date: 10/15/2002
Action: Monitoring Report - Quarterly

Global Id: T0603700506
Action Type: RESPONSE
Date: 01/15/2003
Action: Monitoring Report - Quarterly

Global Id: T0603700506
Action Type: Other
Date: 01/01/1950
Action: Leak Discovery

LUST REG 4:

Region: 4
Regional Board: 04
County: Los Angeles
Facility Id: 900120070
Status: Post remedial action monitoring
Substance: Gasoline
Substance Quantity: Not reported
Local Case No: Not reported
Case Type: Groundwater
Abatement Method Used at the Site: Remove Free Product
Global ID: T0603700506
W Global ID: W0605100649
Staff: AT
Local Agency: 19050
Cross Street: Not reported
Enforcement Type: TA-GEN
Date Leak Discovered: 1/17/1984
Date Leak First Reported: 6/29/1984
Date Leak Record Entered: 12/31/1986
Date Confirmation Began: Not reported
Date Leak Stopped: Not reported
Date Case Last Changed on Database: 8/14/2002
Date the Case was Closed: Not reported
How Leak Discovered: Not reported
How Leak Stopped: Not reported

Map ID
Direction
Distance
Elevation

MAP FINDINGS

Site

Database(s)

EDR ID Number
EPA ID Number

LA CITY DEPT WATER & POWER (Continued)

S106517261

Cause of Leak: UNK
Leak Source: UNK
Operator: KURODA, RANDALL
Water System: DAVE GRIFFITH L A D W P
Well Name: Not reported
Approx. Dist To Production Well (ft): 2710.8267851142112053319989676
Source of Cleanup Funding: UNK
Preliminary Site Assessment Workplan Submitted: 5/27/1992
Preliminary Site Assessment Began: Not reported
Pollution Characterization Began: 9/27/1996
Remediation Plan Submitted: Not reported
Remedial Action Underway: Not reported
Post Remedial Action Monitoring Began: 12/13/2002
Enforcement Action Date: Not reported
Historical Max MTBE Date: 2/14/2002
Hist Max MTBE Conc in Groundwater: 17.3
Hist Max MTBE Conc in Soil: Not reported
Significant Interim Remedial Action Taken: Yes
GW Qualifier: =
Soil Qualifier: Not reported
Organization: Not reported
Owner Contact: Not reported
Responsible Party: J. ALAN WALTI
RP Address: 111 N. HOPE ST, RM #1116
Program: LUST
Lat/Long: 34.0564428 / -1
Local Agency Staff: PEJ
Beneficial Use: Not reported
Priority: Not reported
Cleanup Fund Id: Not reported
Suspended: Not reported
Assigned Name: 2600649-001GEN
Summary: 11,000 GAL OF FP RECOVERED 1984-1991; 4/14/00 1ST QTR GW MON RPT 2000; 7/13/00 2ND QTR GW MON RPT 2000; 10/2000 3RD QTR GW MON RPT 2000; 1/18/01 4TH QTR GW MON RPT 2000; 4/13/01 1ST QTR GW MON RPT 2001

219
NNE
1/4-1/2
0.406 mi.
2144 ft.

AUTO PARK 18
145 N GRAND AVE
LOS ANGELES, CA 90015

LUST S106087764
N/A

Relative:
Higher

LUST:

Actual:
393 ft.

Region: STATE
Global Id: T0603759109
Latitude: 34.056472
Longitude: -118.248125
Case Type: LUST Cleanup Site
Status: Open - Eligible for Closure
Status Date: 07/09/2013
Lead Agency: SWRCB
Case Worker: MC
Local Agency: LOS ANGELES, CITY OF
RB Case Number: Not reported
LOC Case Number: TTXS0001048
File Location: Not reported
Potential Media Affect: Soil
Potential Contaminants of Concern: Gasoline

Map ID
Direction
Distance
Elevation

MAP FINDINGS

Site

Database(s)

EDR ID Number
EPA ID Number

AUTO PARK 18 (Continued)

S106087764

Site History: Not reported

[Click here to access the California GeoTracker records for this facility:](#)

Contact:

Global Id: T0603759109
Contact Type: Local Agency Caseworker
Contact Name: ELOY LUNA
Organization Name: LOS ANGELES, CITY OF
Address: 200 North Main Street, Suite 1780
City: LOS ANGELES
Email: eloy.luna@lacity.org
Phone Number: Not reported

Global Id: T0603759109
Contact Type: Regional Board Caseworker
Contact Name: MATTHEW COHEN
Organization Name: SWRCB
Address: 1001 I Street
City: SACRAMENTO
Email: mcohen@waterboards.ca.gov
Phone Number: 9163415751

Global Id: T0603759109
Contact Type: Regional Board Caseworker
Contact Name: YUE RONG
Organization Name: LOS ANGELES RWQCB (REGION 4)
Address: 320 W. 4TH ST., SUITE 200
City: Los Angeles
Email: yrong@waterboards.ca.gov
Phone Number: Not reported

Status History:

Global Id: T0603759109
Status: Open - Eligible for Closure
Status Date: 07/09/2013

Global Id: T0603759109
Status: Open - Remediation
Status Date: 03/19/1996

Global Id: T0603759109
Status: Open - Case Begin Date
Status Date: 05/10/1995

Global Id: T0603759109
Status: Open - Site Assessment
Status Date: 10/25/1995

Global Id: T0603759109
Status: Open - Site Assessment
Status Date: 03/19/1996

Regulatory Activities:

Global Id: T0603759109
Action Type: Other
Date: 01/01/1950

Map ID
 Direction
 Distance
 Elevation

MAP FINDINGS

Site

Database(s)

EDR ID Number
 EPA ID Number

AUTO PARK 18 (Continued)

S106087764

Action:	Leak Reported
Global Id:	T0603759109
Action Type:	RESPONSE
Date:	02/26/1996
Action:	Correspondence
Global Id:	T0603759109
Action Type:	RESPONSE
Date:	10/25/1995
Action:	Corrective Action Plan / Remedial Action Plan
Global Id:	T0603759109
Action Type:	ENFORCEMENT
Date:	03/19/1996
Action:	Technical Correspondence / Assistance / Other
Global Id:	T0603759109
Action Type:	ENFORCEMENT
Date:	11/21/1995
Action:	Technical Correspondence / Assistance / Other
Global Id:	T0603759109
Action Type:	ENFORCEMENT
Date:	12/05/1995
Action:	Notice of Violation - #10863
Global Id:	T0603759109
Action Type:	Other
Date:	01/01/1950
Action:	Leak Discovery

**AL220
 NE
 1/4-1/2
 0.413 mi.
 2183 ft.**

**76 PRODUCTS STATION #1099
 200 HILL
 LOS ANGELES, CA 90033
 Site 1 of 3 in cluster AL**

**HIST CORTESE S105024620
 N/A**

**Relative:
 Higher
 Actual:
 342 ft.**

HIST CORTESE:
 Region: CORTESE
 Facility County Code: 19
 Reg By: LTNKA
 Reg Id: 911060025

**AL221
 NNE
 1/4-1/2
 0.416 mi.
 2194 ft.**

**LA CO HALL OF ADMINIST.
 500 TEMPLE ST W
 LOS ANGELES, CA 90012
 Site 2 of 3 in cluster AL**

**HIST CORTESE S102432399
 LUST N/A**

**Relative:
 Higher
 Actual:
 341 ft.**

HIST CORTESE:
 Region: CORTESE
 Facility County Code: 19
 Reg By: LTNKA
 Reg Id: 900120389

Map ID
Direction
Distance
Elevation

MAP FINDINGS

Site

Database(s)

EDR ID Number
EPA ID Number

LA CO HALL OF ADMINIST. (Continued)

S102432399

LUST:

Region: STATE
Global Id: T0603700533
Latitude: 34.056684
Longitude: -118.246368
Case Type: LUST Cleanup Site
Status: Completed - Case Closed
Status Date: 09/06/1990
Lead Agency: LOS ANGELES, CITY OF
Case Worker: EL
Local Agency: LOS ANGELES, CITY OF
RB Case Number: 900120389
LOC Case Number: Not reported
File Location: Not reported
Potential Media Affect: Soil
Potential Contaminants of Concern: Diesel
Site History: Not reported

[Click here to access the California GeoTracker records for this facility:](#)

Contact:

Global Id: T0603700533
Contact Type: Regional Board Caseworker
Contact Name: YUE RONG
Organization Name: LOS ANGELES RWQCB (REGION 4)
Address: 320 W. 4TH ST., SUITE 200
City: Los Angeles
Email: yrong@waterboards.ca.gov
Phone Number: Not reported

Global Id: T0603700533
Contact Type: Local Agency Caseworker
Contact Name: ELOY LUNA
Organization Name: LOS ANGELES, CITY OF
Address: 200 North Main Street, Suite 1780
City: LOS ANGELES
Email: eloy.luna@lacity.org
Phone Number: Not reported

Status History:

Global Id: T0603700533
Status: Completed - Case Closed
Status Date: 09/06/1990

Global Id: T0603700533
Status: Open - Site Assessment
Status Date: 11/10/1987

Global Id: T0603700533
Status: Open - Case Begin Date
Status Date: 10/09/1986

Regulatory Activities:

Global Id: T0603700533
Action Type: Other
Date: 01/01/1950

Map ID
Direction
Distance
Elevation

MAP FINDINGS

Site

Database(s)

EDR ID Number
EPA ID Number

LA CO HALL OF ADMINIST. (Continued)

S102432399

Action: Leak Reported
Global Id: T0603700533
Action Type: Other
Date: 01/01/1950
Action: Leak Discovery

LUST REG 4:

Region: 4
Regional Board: 04
County: Los Angeles
Facility Id: 900120389
Status: Case Closed
Substance: Diesel
Substance Quantity: Not reported
Local Case No: Not reported
Case Type: Soil
Abatement Method Used at the Site: Not reported
Global ID: T0603700533
W Global ID: W0605100649
Staff: UNK
Local Agency: 19050
Cross Street: GRAND
Enforcement Type: Not reported
Date Leak Discovered: 10/9/1986
Date Leak First Reported: 11/10/1987
Date Leak Record Entered: 5/11/1988
Date Confirmation Began: Not reported
Date Leak Stopped: Not reported
Date Case Last Changed on Database: 9/6/1990
Date the Case was Closed: 9/6/1990
How Leak Discovered: Inventory Control
How Leak Stopped: Not reported
Cause of Leak: Not reported
Leak Source: Piping
Operator: SARACCO, STEVE
Water System: DAVE GRIFFITH L A D W P
Well Name: Not reported
Approx. Dist To Production Well (ft): 1525.2275374567153284021524833
Source of Cleanup Funding: Piping
Preliminary Site Assessment Workplan Submitted: Not reported
Preliminary Site Assessment Began: Not reported
Pollution Characterization Began: 11/10/1987
Remediation Plan Submitted: Not reported
Remedial Action Underway: Not reported
Post Remedial Action Monitoring Began: Not reported
Enforcement Action Date: Not reported
Historical Max MTBE Date: Not reported
Hist Max MTBE Conc in Groundwater: Not reported
Hist Max MTBE Conc in Soil: Not reported
Significant Interim Remedial Action Taken: Not reported
GW Qualifier: Not reported
Soil Qualifier: Not reported
Organization: Not reported
Owner Contact: Not reported
Responsible Party: L.A. COUNTY HALL OF ADMINIST.

Map ID
 Direction
 Distance
 Elevation

MAP FINDINGS

Site

Database(s)

EDR ID Number
 EPA ID Number

LA CO HALL OF ADMINIST. (Continued)

S102432399

RP Address: 500 WEST TEMPLE AVE, LOS ANGELES, CA 90012
 Program: LUST
 Lat/Long: 34.0573048 / -1
 Local Agency Staff: PEJ
 Beneficial Use: Not reported
 Priority: Not reported
 Cleanup Fund Id: Not reported
 Suspended: Not reported
 Assigned Name: 2600649-001GEN
 Summary: Not reported

**AL222
 NNE
 1/4-1/2
 0.416 mi.
 2194 ft.**

**LOS ANGELES CITY-TUJUNGA & SHE
 500' E TUJUNGA, 500' N SHERMAN
 LOS ANGELES, CA**

**WMUDS/SWAT S100839295
 N/A**

Site 3 of 3 in cluster AL

**Relative:
 Higher**

WMUDS/SWAT:

Edit Date: Not reported
 Complexity: Not reported
 Primary Waste: Not reported
 Primary Waste Type: Not reported
 Secondary Waste: Not reported
 Secondary Waste Type: Not reported
 Base Meridian: Not reported
 NPID: Not reported
 Tonnage: 0
 Regional Board ID: Not reported
 Municipal Solid Waste: False
 Superorder: False
 Open To Public: False
 Waste List: False
 Agency Type: Not reported
 Agency Name: CITY OF LOS ANGELES
 Agency Department: Not reported
 Agency Address: Not reported
 Agency City,St,Zip: Not reported
 Agency Contact: Not reported
 Agency Telephone: Not reported
 Land Owner Name: Not reported
 Land Owner Address: Not reported
 Land Owner City,St,Zip: CA
 Land Owner Contact: Not reported
 Land Owner Phone: Not reported
 Region: 4
 Facility Type: Not reported
 Facility Description: Not reported
 Facility Telephone: Not reported
 SWAT Facility Name: Not reported
 Primary SIC: Not reported
 Secondary SIC: Not reported
 Comments: Not reported
 Last Facility Editors: Not reported
 Waste Discharge System: False
 Solid Waste Assessment Test Program: True
 Toxic Pits Cleanup Act Program: False
 Resource Conservation Recovery Act: False
 Department of Defence: False

**Actual:
 341 ft.**

Map ID
Direction
Distance
Elevation

MAP FINDINGS

Site

Database(s)

EDR ID Number
EPA ID Number

LOS ANGELES CITY-TUJUNGA & SHE (Continued)

S100839295

Solid Waste Assessment Test Program: CITY OF LOS ANGELES
Threat to Water Quality: Not reported
Sub Chapter 15: False
Regional Board Project Officer: LT
Number of WMUDS at Facility: 1
Section Range: Not reported
RCRA Facility: Not reported
Waste Discharge Requirements: Not reported
Self-Monitoring Rept. Frequency: Not reported
Waste Discharge System ID: 4 190236NUR
Solid Waste Information ID: Not reported

223
SSE
1/4-1/2
0.419 mi.
2214 ft.

LOS ANGELES POLICE DEPARTMENT
519 S WALL ST
LOS ANGELES, CA 90013

LUST S103663286
SWEEPS UST N/A

Relative:
Lower

LUST:

Actual:
255 ft.

Region: STATE
Global Id: T0603721851
Latitude: 34.04473
Longitude: -118.246311
Case Type: LUST Cleanup Site
Status: Open - Eligible for Closure
Status Date: 12/12/2013
Lead Agency: SWRCB
Case Worker: MC
Local Agency: LOS ANGELES, CITY OF
RB Case Number: Not reported
LOC Case Number: TTXS0001098
File Location: Not reported
Potential Media Affect: Soil
Potential Contaminants of Concern: MTBE / TBA / Other Fuel Oxygenates
Site History: Not reported

Click here to access the California GeoTracker records for this facility:

Contact:

Global Id: T0603721851
Contact Type: Local Agency Caseworker
Contact Name: ELOY LUNA
Organization Name: LOS ANGELES, CITY OF
Address: 200 North Main Street, Suite 1780
City: LOS ANGELES
Email: eloy.luna@lacity.org
Phone Number: Not reported

Global Id: T0603721851
Contact Type: Regional Board Caseworker
Contact Name: MATTHEW COHEN
Organization Name: SWRCB
Address: 1001 I Street
City: SACRAMENTO
Email: mcohen@waterboards.ca.gov
Phone Number: 9163415751

Global Id: T0603721851

Map ID
Direction
Distance
Elevation

MAP FINDINGS

Site

Database(s)

EDR ID Number
EPA ID Number

LOS ANGELES POLICE DEPARTMENT (Continued)

S103663286

Contact Type: Regional Board Caseworker
Contact Name: YUE RONG
Organization Name: LOS ANGELES RWQCB (REGION 4)
Address: 320 W. 4TH ST., SUITE 200
City: Los Angeles
Email: yrong@waterboards.ca.gov
Phone Number: Not reported

Status History:

Global Id: T0603721851
Status: Open - Eligible for Closure
Status Date: 12/12/2013

Global Id: T0603721851
Status: Open - Case Begin Date
Status Date: 01/26/2000

Global Id: T0603721851
Status: Open - Site Assessment
Status Date: 05/20/2003

Regulatory Activities:

Global Id: T0603721851
Action Type: RESPONSE
Date: 09/22/1999
Action: Correspondence

Global Id: T0603721851
Action Type: Other
Date: 01/01/1950
Action: Leak Reported

Global Id: T0603721851
Action Type: RESPONSE
Date: 12/19/2002
Action: Site Assessment Report

Global Id: T0603721851
Action Type: RESPONSE
Date: 03/05/2009
Action: Soil and Water Investigation Workplan

Global Id: T0603721851
Action Type: RESPONSE
Date: 05/07/2008
Action: Site Assessment Report

Global Id: T0603721851
Action Type: RESPONSE
Date: 01/28/2003
Action: Soil and Water Investigation Workplan

Global Id: T0603721851
Action Type: Other
Date: 01/01/1950
Action: Leak Discovery

Map ID
Direction
Distance
Elevation

MAP FINDINGS

Site

Database(s)

EDR ID Number
EPA ID Number

LOS ANGELES POLICE DEPARTMENT (Continued)

S103663286

Global Id: T0603721851
Action Type: ENFORCEMENT
Date: 05/20/2003
Action: Technical Correspondence / Assistance / Other

Global Id: T0603721851
Action Type: ENFORCEMENT
Date: 02/11/2009
Action: Notice of Violation - #20093

SWEEPS UST:

Status: Not reported
Comp Number: 2907
Number: Not reported
Board Of Equalization: Not reported
Referral Date: Not reported
Action Date: Not reported
Created Date: Not reported
Owner Tank Id: Not reported
SWRCB Tank Id: 19-050-002907-000004
Tank Status: Not reported
Capacity: 6000
Active Date: Not reported
Tank Use: CHEMICAL
STG: PRODUCT
Content: UNKNOWN
Number Of Tanks: 2

Status: Not reported
Comp Number: 2907
Number: Not reported
Board Of Equalization: Not reported
Referral Date: Not reported
Action Date: Not reported
Created Date: Not reported
Owner Tank Id: Not reported
SWRCB Tank Id: 19-050-002907-000005
Tank Status: Not reported
Capacity: 1
Active Date: Not reported
Tank Use: CHEMICAL
STG: PRODUCT
Content: UNKNOWN
Number Of Tanks: Not reported

Status: Active
Comp Number: 2907
Number: 4
Board Of Equalization: Not reported
Referral Date: 05-05-93
Action Date: 04-19-94
Created Date: 02-29-88
Owner Tank Id: Not reported
SWRCB Tank Id: 19-050-002907-000001
Tank Status: A
Capacity: 15000

Map ID
Direction
Distance
Elevation

MAP FINDINGS

Site

Database(s)

EDR ID Number
EPA ID Number

LOS ANGELES POLICE DEPARTMENT (Continued)

S103663286

Active Date: 04-20-88
Tank Use: M.V. FUEL
STG: P
Content: REG UNLEADED
Number Of Tanks: 3

Status: Active
Comp Number: 2907
Number: 4
Board Of Equalization: Not reported
Referral Date: 05-05-93
Action Date: 04-19-94
Created Date: 02-29-88
Owner Tank Id: Not reported
SWRCB Tank Id: 19-050-002907-000002
Tank Status: A
Capacity: 20000
Active Date: 04-20-88
Tank Use: M.V. FUEL
STG: P
Content: DIESEL
Number Of Tanks: Not reported

Status: Active
Comp Number: 2907
Number: 4
Board Of Equalization: Not reported
Referral Date: 05-05-93
Action Date: 04-19-94
Created Date: 02-29-88
Owner Tank Id: Not reported
SWRCB Tank Id: 19-050-002907-000003
Tank Status: A
Capacity: 1000
Active Date: 04-20-88
Tank Use: OIL
STG: W
Content: WASTE OIL
Number Of Tanks: Not reported

224
NNW
1/4-1/2
0.424 mi.
2240 ft.

CALIFORNIA NATIONAL BANK
221 FIGUEROA ST.
LOS ANGELES, CA 90012

LUST S110121787
N/A

Relative:
Higher

LUST:
Region: STATE
Global Id: T10000001752
Latitude: 34.0564994214708
Longitude: -118.253788948059
Case Type: LUST Cleanup Site
Status: Completed - Case Closed
Status Date: 08/06/2010
Lead Agency: LOS ANGELES RWQCB (REGION 4)
Case Worker: MT
Local Agency: LOS ANGELES, CITY OF
RB Case Number: 900120507

Actual:
317 ft.

Map ID
Direction
Distance
Elevation

MAP FINDINGS

Site

Database(s)

EDR ID Number
EPA ID Number

CALIFORNIA NATIONAL BANK (Continued)

S110121787

LOC Case Number: 1531
File Location: Regional Board
Potential Media Affect: Soil
Potential Contaminants of Concern: Diesel, Stoddard solvent / Mineral Spruits / Distillates
Site History: Not reported

[Click here to access the California GeoTracker records for this facility:](#)

Contact:

Global Id: T10000001752
Contact Type: Regional Board Caseworker
Contact Name: MARYAM TAIDY
Organization Name: LOS ANGELES RWQCB (REGION 4)
Address: 320 W. 4TH ST., SUITE 200
City: LOS ANGELES
Email: mtaidy@waterboards.ca.gov
Phone Number: 2135766741

Global Id: T10000001752
Contact Type: Local Agency Caseworker
Contact Name: ELOY LUNA
Organization Name: LOS ANGELES, CITY OF
Address: 200 North Main Street, Suite 1780
City: LOS ANGELES
Email: eloy.luna@lacity.org
Phone Number: Not reported

Status History:

Global Id: T10000001752
Status: Open - Referred
Status Date: 12/28/2009

Global Id: T10000001752
Status: Open - Site Assessment
Status Date: 04/23/2010

Global Id: T10000001752
Status: Completed - Case Closed
Status Date: 08/06/2010

Global Id: T10000001752
Status: Open - Case Begin Date
Status Date: 01/16/2008

Regulatory Activities:

Global Id: T10000001752
Action Type: ENFORCEMENT
Date: 08/06/2010
Action: Closure/No Further Action Letter

Global Id: T10000001752
Action Type: RESPONSE
Date: 05/20/2010
Action: Soil and Water Investigation Report

Global Id: T10000001752
Action Type: ENFORCEMENT

Map ID
Direction
Distance
Elevation

MAP FINDINGS

Site

Database(s)

EDR ID Number
EPA ID Number

CALIFORNIA NATIONAL BANK (Continued)

S110121787

Date: 04/23/2010
Action: Staff Letter

Global Id: T10000001752
Action Type: Other
Date: 01/01/1950
Action: Leak Discovery

Global Id: T10000001752
Action Type: Other
Date: 01/01/1950
Action: Leak Reported

Global Id: T10000001752
Action Type: RESPONSE
Date: 05/24/2010
Action: Other Report / Document

Global Id: T10000001752
Action Type: RESPONSE
Date: 05/20/2010
Action: Soil and Water Investigation Workplan

AM225 CARRIER CENTER LOS ANGELES
WSW 600 W 7TH ST
1/4-1/2 LOS ANGELES, CA 90021
0.425 mi.
2242 ft.

LUST S103985101
N/A

Relative:
Lower

Actual:
267 ft.

LUST:
Region: STATE
Global Id: T0603716161
Latitude: 34.047597
Longitude: -118.25719
Case Type: LUST Cleanup Site
Status: Completed - Case Closed
Status Date: 06/12/1995
Lead Agency: LOS ANGELES, CITY OF
Case Worker: EL
Local Agency: LOS ANGELES, CITY OF
RB Case Number: Not reported
LOC Case Number: Not reported
File Location: Not reported
Potential Media Affect: Soil
Potential Contaminants of Concern: Diesel
Site History: Not reported

Click here to access the California GeoTracker records for this facility:

Contact:
Global Id: T0603716161
Contact Type: Local Agency Caseworker
Contact Name: ELOY LUNA
Organization Name: LOS ANGELES, CITY OF
Address: 200 North Main Street, Suite 1780
City: LOS ANGELES
Email: eloy.luna@lacity.org

Map ID
Direction
Distance
Elevation

MAP FINDINGS

Site

Database(s)

EDR ID Number
EPA ID Number

CARRIER CENTER LOS ANGELES (Continued)

S103985101

Phone Number: Not reported

Global Id: T0603716161
Contact Type: Regional Board Caseworker
Contact Name: YUE RONG
Organization Name: LOS ANGELES RWQCB (REGION 4)
Address: 320 W. 4TH ST., SUITE 200
City: Los Angeles
Email: yrong@waterboards.ca.gov
Phone Number: Not reported

Status History:
Global Id: T0603716161
Status: Completed - Case Closed
Status Date: 06/12/1995

Global Id: T0603716161
Status: Open - Case Begin Date
Status Date: 07/21/1994

Global Id: T0603716161
Status: Open - Site Assessment
Status Date: 06/11/1995

Regulatory Activities:
Global Id: T0603716161
Action Type: Other
Date: 01/01/1950
Action: Leak Reported

Global Id: T0603716161
Action Type: Other
Date: 01/01/1950
Action: Leak Discovery

AM226 MOBIL OIL, CORPORATION
WSW 617 7TH
1/4-1/2 LOS ANGELES, CA 90017
0.430 mi.
2273 ft. Site 2 of 2 in cluster AM

HIST CORTESE S105024745
N/A

Relative: HIST CORTESE:
Lower Region: CORTESE
Facility County Code: 19
Actual: Reg By: LTNKA
268 ft. Reg Id: 3159

Map ID
 Direction
 Distance
 Elevation

MAP FINDINGS

Site

Database(s)

EDR ID Number
 EPA ID Number

AK227 **HAIWEE RESERVOIR COMPLEX**
North **111 N HOPE ST RM A18**
1/4-1/2 **LOS ANGELES, CA 90012**
0.433 mi.
2288 ft. **Site 2 of 2 in cluster AK**

Cortese **S111023309**
ENF **N/A**

Relative:
Higher

CORTESE:

Region: CORTESE
 Envirostor Id: Not reported
 Site/Facility Type: Not reported
 Cleanup Status: Not reported
 Status Date: Not reported
 Site Code: Not reported
 Latitude: Not reported
 Longitude: Not reported
 Owner: Not reported
 Enf Type: Not reported
 Swat R: Not reported
 Flag: CORTESE
 Order No: Not reported
 Waste Discharge System No: Not reported
 Effective Date: Not reported
 Region 2: 6B
 WID Id: 6B149503N01
 Solid Waste Id No: Not reported
 Waste Management Uit Name: Not reported

Actual:
404 ft.

ENF:

Region: 6B
 Facility Id: 229488
 Agency Name: LADWP
 Place Type: Facility
 Place Subtype: Not reported
 Facility Type: All other facilities
 Agency Type: Privately-Owned Business
 # Of Agencies: 1
 Place Latitude: 34.056694
 Place Longitude: -118.249527
 SIC Code 1: Not reported
 SIC Desc 1: Not reported
 SIC Code 2: Not reported
 SIC Desc 2: Not reported
 SIC Code 3: Not reported
 SIC Desc 3: Not reported
 NAICS Code 1: Not reported
 NAICS Desc 1: Not reported
 NAICS Code 2: Not reported
 NAICS Desc 2: Not reported
 NAICS Code 3: Not reported
 NAICS Desc 3: Not reported
 # Of Places: 1
 Source Of Facility: Reg Meas
 Design Flow: Not reported
 Threat To Water Quality: Not reported
 Complexity: Not reported
 Pretreatment: Not reported
 Facility Waste Type: Not reported
 Facility Waste Type 2: Not reported
 Facility Waste Type 3: Not reported

Map ID
 Direction
 Distance
 Elevation

MAP FINDINGS

Site

Database(s)

EDR ID Number
 EPA ID Number

HAIWEE RESERVOIR COMPLEX (Continued)

S111023309

Facility Waste Type 4:	Not reported
Program:	UNREGS
Program Category1:	UNREGS
Program Category2:	UNREGS
# Of Programs:	1
WDID:	6B149503N01
Reg Measure Id:	161108
Reg Measure Type:	Unregulated
Region:	6B
Order #:	Not reported
Npdes# CA#:	Not reported
Major-Minor:	Not reported
Npdes Type:	Not reported
Reclamation:	Not reported
Dredge Fill Fee:	Not reported
301H:	Not reported
Application Fee Amt Received:	Not reported
Status:	Never Active
Status Date:	02/21/2013
Effective Date:	Not reported
Expiration/Review Date:	Not reported
Termination Date:	Not reported
WDR Review - Amend:	Not reported
WDR Review - Revise/Renew:	Not reported
WDR Review - Rescind:	Not reported
WDR Review - No Action Required:	Not reported
WDR Review - Pending:	Not reported
WDR Review - Planned:	Not reported
Status Enrollee:	N
Individual/General:	I
Fee Code:	Not reported
Direction/Voice:	Passive
Enforcement Id(EID):	248962
Region:	6B
Order / Resolution Number:	UNKNOWN
Enforcement Action Type:	13267 Letter
Effective Date:	02/21/2002
Adoption/Issuance Date:	Not reported
Achieve Date:	Not reported
Termination Date:	Not reported
ACL Issuance Date:	Not reported
EPL Issuance Date:	Not reported
Status:	Active
Title:	Enforcement - 6B149503N01
Description:	13267 letter contains 12 due dates for site-specific study plan components.
Program:	UNREGS
Latest Milestone Completion Date:	2002-11-22
# Of Programs1:	1
Total Assessment Amount:	0
Initial Assessed Amount:	0
Liability \$ Amount:	0
Project \$ Amount:	0
Liability \$ Paid:	0
Project \$ Completed:	0
Total \$ Paid/Completed Amount:	0

Map ID
Direction
Distance
Elevation

MAP FINDINGS

Site

Database(s)

EDR ID Number
EPA ID Number

HAIWEE RESERVOIR COMPLEX (Continued)

S111023309

Region: 6B
Facility Id: 229488
Agency Name: LADWP
Place Type: Facility
Place Subtype: Not reported
Facility Type: All other facilities
Agency Type: Privately-Owned Business
Of Agencies: 1
Place Latitude: 34.056694
Place Longitude: -118.249527
SIC Code 1: Not reported
SIC Desc 1: Not reported
SIC Code 2: Not reported
SIC Desc 2: Not reported
SIC Code 3: Not reported
SIC Desc 3: Not reported
NAICS Code 1: Not reported
NAICS Desc 1: Not reported
NAICS Code 2: Not reported
NAICS Desc 2: Not reported
NAICS Code 3: Not reported
NAICS Desc 3: Not reported
Of Places: 1
Source Of Facility: Reg Meas
Design Flow: Not reported
Threat To Water Quality: Not reported
Complexity: Not reported
Pretreatment: Not reported
Facility Waste Type: Not reported
Facility Waste Type 2: Not reported
Facility Waste Type 3: Not reported
Facility Waste Type 4: Not reported
Program: UNREGS
Program Category1: UNREGS
Program Category2: UNREGS
Of Programs: 1
WDID: 6B149503N01
Reg Measure Id: 161108
Reg Measure Type: Unregulated
Region: 6B
Order #: Not reported
Npdes# CA#: Not reported
Major-Minor: Not reported
Npdes Type: Not reported
Reclamation: Not reported
Dredge Fill Fee: Not reported
301H: Not reported
Application Fee Amt Received: Not reported
Status: Never Active
Status Date: 02/21/2013
Effective Date: Not reported
Expiration/Review Date: Not reported
Termination Date: Not reported
WDR Review - Amend: Not reported
WDR Review - Revise/Renew: Not reported
WDR Review - Rescind: Not reported
WDR Review - No Action Required: Not reported

Map ID
Direction
Distance
Elevation

MAP FINDINGS

Site

Database(s)

EDR ID Number
EPA ID Number

HAIWEE RESERVOIR COMPLEX (Continued)

S111023309

WDR Review - Pending: Not reported
WDR Review - Planned: Not reported
Status Enrollee: N
Individual/General: I
Fee Code: Not reported
Direction/Voice: Passive
Enforcement Id(EID): 219139
Region: 6B
Order / Resolution Number: 95-045
Enforcement Action Type: Clean-up and Abatement Order
Effective Date: 03/23/1995
Adoption/Issuance Date: Not reported
Achieve Date: Not reported
Termination Date: Not reported
ACL Issuance Date: Not reported
EPL Issuance Date: Not reported
Status: Active
Title: Enforcement - 6B149503N01
Description: LADWP OPERATES HAIWEE RESERVIOR COMPLEX-COPPER SULFATE DISCHARGERS IN INYO COUNTY
Program: UNREGS
Latest Milestone Completion Date: Not reported
Of Programs1: 1
Total Assessment Amount: 0
Initial Assessed Amount: 0
Liability \$ Amount: 0
Project \$ Amount: 0
Liability \$ Paid: 0
Project \$ Completed: 0
Total \$ Paid/Completed Amount: 0

228
ESE
1/4-1/2
0.442 mi.
2336 ft.

**RELATED/LL BLOCK 8 LLC
235 SAN PEDRO
LOS ANGELES, CA 90012**

**LUST S108997075
N/A**

**Relative:
Lower**

LUST:
Region: STATE
Global Id: T0603771623
Latitude: 34.048703
Longitude: -118.241988
Case Type: LUST Cleanup Site
Status: Completed - Case Closed
Status Date: 02/04/2008
Lead Agency: LOS ANGELES, CITY OF
Case Worker: PK
Local Agency: LOS ANGELES, CITY OF
RB Case Number: Not reported
LOC Case Number: Not reported
File Location: Not reported
Potential Media Affect: Soil
Potential Contaminants of Concern: Gasoline
Site History: Not reported

**Actual:
270 ft.**

[Click here to access the California GeoTracker records for this facility:](#)

Contact:

Map ID
Direction
Distance
Elevation

MAP FINDINGS

Site

Database(s)

EDR ID Number
EPA ID Number

RELATED/LL BLOCK 8 LLC (Continued)

S108997075

Global Id: T0603771623
Contact Type: Regional Board Caseworker
Contact Name: YUE RONG
Organization Name: LOS ANGELES RWQCB (REGION 4)
Address: 320 W. 4TH ST., SUITE 200
City: Los Angeles
Email: yrong@waterboards.ca.gov
Phone Number: Not reported

Global Id: T0603771623
Contact Type: Local Agency Caseworker
Contact Name: PATRICK KILLIAN
Organization Name: LOS ANGELES, CITY OF
Address: 221 N FIGUEROA ST STE 1500
City: LOS ANGELES
Email: Not reported
Phone Number: 2134826527

Status History:

Global Id: T0603771623
Status: Open - Site Assessment
Status Date: 01/31/2008

Global Id: T0603771623
Status: Completed - Case Closed
Status Date: 02/04/2008

Global Id: T0603771623
Status: Open - Case Begin Date
Status Date: 04/27/2007

Regulatory Activities:

Global Id: T0603771623
Action Type: Other
Date: 01/01/1950
Action: Leak Reported

Global Id: T0603771623
Action Type: Other
Date: 01/01/1950
Action: Leak Discovery

229
West
1/4-1/2
0.471 mi.
2485 ft.

HERTZ RENT-A-CAR (FORMER)
1055 006TH ST W
LOS ANGELES, CA 90017

LUST S100928354
N/A

Relative:
Higher

LUST:

Region: STATE
Global Id: T0603700587
Latitude: 34.0537608
Longitude: -118.2613886
Case Type: LUST Cleanup Site
Status: Completed - Case Closed
Status Date: 06/13/1997

Actual:
298 ft.

Map ID
Direction
Distance
Elevation

MAP FINDINGS

Site

Database(s)

EDR ID Number
EPA ID Number

HERTZ RENT-A-CAR (FORMER) (Continued)

S100928354

Lead Agency: LOS ANGELES RWQCB (REGION 4)
Case Worker: YR
Local Agency: LOS ANGELES, CITY OF
RB Case Number: 900170070
LOC Case Number: Not reported
File Location: Not reported
Potential Media Affect: Aquifer used for drinking water supply
Potential Contaminants of Concern: Gasoline
Site History: Not reported

[Click here to access the California GeoTracker records for this facility:](#)

Contact:

Global Id: T0603700587
Contact Type: Regional Board Caseworker
Contact Name: YUE RONG
Organization Name: LOS ANGELES RWQCB (REGION 4)
Address: 320 W. 4TH ST., SUITE 200
City: Los Angeles
Email: yrong@waterboards.ca.gov
Phone Number: Not reported

Global Id: T0603700587
Contact Type: Local Agency Caseworker
Contact Name: ELOY LUNA
Organization Name: LOS ANGELES, CITY OF
Address: 200 North Main Street, Suite 1780
City: LOS ANGELES
Email: eloy.luna@lacity.org
Phone Number: Not reported

Status History:

Global Id: T0603700587
Status: Open - Remediation
Status Date: 11/08/1989

Global Id: T0603700587
Status: Open - Verification Monitoring
Status Date: 10/01/1991

Global Id: T0603700587
Status: Open - Case Begin Date
Status Date: 11/08/1989

Global Id: T0603700587
Status: Completed - Case Closed
Status Date: 06/13/1997

Regulatory Activities:

Global Id: T0603700587
Action Type: Other
Date: 01/01/1950
Action: Leak Reported

Global Id: T0603700587
Action Type: Other
Date: 01/01/1950

Map ID
Direction
Distance
Elevation

MAP FINDINGS

Site

Database(s)

EDR ID Number
EPA ID Number

HERTZ RENT-A-CAR (FORMER) (Continued)

S100928354

Action: Leak Discovery

LUST REG 4:

Region: 4
Regional Board: 04
County: Los Angeles
Facility Id: 900170070
Status: Case Closed
Substance: Gasoline
Substance Quantity: Not reported
Local Case No: Not reported
Case Type: Groundwater
Abatement Method Used at the Site: GTEDVE
Global ID: T0603700587
W Global ID: W0607701254
Staff: UNK
Local Agency: 19050
Cross Street: Not reported
Enforcement Type: Not reported
Date Leak Discovered: 11/8/1989
Date Leak First Reported: 11/8/1989
Date Leak Record Entered: 3/4/1990
Date Confirmation Began: Not reported
Date Leak Stopped: Not reported
Date Case Last Changed on Database: 5/28/1997
Date the Case was Closed: 6/13/1997
How Leak Discovered: Not reported
How Leak Stopped: Not reported
Cause of Leak: Other Cause
Leak Source: Not reported
Operator: Not reported
Water System: UNOCAL - JIM SCOTT
Well Name: Not reported
Approx. Dist To Production Well (ft): 711.74950919894502220224627222
Source of Cleanup Funding: Not reported
Preliminary Site Assessment Workplan Submitted: Not reported
Preliminary Site Assessment Began: Not reported
Pollution Characterization Began: Not reported
Remediation Plan Submitted: Not reported
Remedial Action Underway: 11/8/1989
Post Remedial Action Monitoring Began: 10/1/1991
Enforcement Action Date: Not reported
Historical Max MTBE Date: Not reported
Hist Max MTBE Conc in Groundwater: Not reported
Hist Max MTBE Conc in Soil: Not reported
Significant Interim Remedial Action Taken: Not reported
GW Qualifier: Not reported
Soil Qualifier: Not reported
Organization: Not reported
Owner Contact: Not reported
Responsible Party: THE HERTZ CORPORATION
RP Address: 225 BRAE BLVD, PARK RIDGE, NJ 07656-0713
Program: LUST
Lat/Long: 34.0537608 / -1
Local Agency Staff: PEJ
Beneficial Use: Not reported

Map ID
Direction
Distance
Elevation

MAP FINDINGS

Site

Database(s)

EDR ID Number
EPA ID Number

HERTZ RENT-A-CAR (FORMER) (Continued)

S100928354

Priority: Not reported
Cleanup Fund Id: Not reported
Suspended: Not reported
Assigned Name: 3901254-001GEN
Summary: FORMER GN CASE. PRECLOSURE
LETTER SENT JULY 15, 1996. 5/28/97 - RPT OF WELL
ABANDONMENT ALSO CASE #900170010

**230
East
1/4-1/2
0.473 mi.
2498 ft.**

**UNION BANK OF CALIFORNIA
120 SAN PEDRO STREET, SOUTH
LOS ANGELES, CA 90012**

**LUST S108418216
N/A**

**Relative:
Lower**

LUST:
Region: STATE
Global Id: T0603733281
Latitude: 34.049987
Longitude: -118.241194
Case Type: LUST Cleanup Site
Status: Completed - Case Closed
Status Date: 12/15/2011
Lead Agency: LOS ANGELES, CITY OF
Case Worker: EL
Local Agency: LOS ANGELES, CITY OF
RB Case Number: Not reported
LOC Case Number: 34023
File Location: Not reported
Potential Media Affect: Soil
Potential Contaminants of Concern: Diesel
Site History: Not reported

**Actual:
275 ft.**

Click here to access the California GeoTracker records for this facility:

Contact:
Global Id: T0603733281
Contact Type: Regional Board Caseworker
Contact Name: YUE RONG
Organization Name: LOS ANGELES RWQCB (REGION 4)
Address: 320 W. 4TH ST., SUITE 200
City: Los Angeles
Email: yrong@waterboards.ca.gov
Phone Number: Not reported

Global Id: T0603733281
Contact Type: Local Agency Caseworker
Contact Name: ELOY LUNA
Organization Name: LOS ANGELES, CITY OF
Address: 200 North Main Street, Suite 1780
City: LOS ANGELES
Email: eloy.luna@lacity.org
Phone Number: Not reported

Status History:
Global Id: T0603733281
Status: Completed - Case Closed
Status Date: 12/15/2011

Map ID
Direction
Distance
Elevation

MAP FINDINGS

Site

Database(s)

EDR ID Number
EPA ID Number

UNION BANK OF CALIFORNIA (Continued)

S108418216

Global Id: T0603733281
Status: Open - Case Begin Date
Status Date: 08/03/2004

Global Id: T0603733281
Status: Open - Site Assessment
Status Date: 10/20/2005

Regulatory Activities:

Global Id: T0603733281
Action Type: Other
Date: 01/01/1950
Action: Leak Reported

Global Id: T0603733281
Action Type: ENFORCEMENT
Date: 12/11/2011
Action: Closure/No Further Action Letter

Global Id: T0603733281
Action Type: Other
Date: 01/01/1950
Action: Leak Discovery

231
SW
1/2-1
0.559 mi.
2949 ft.

JOHNSON BRONZE COMPANY
1818 S. GRAND AVENUE
LOS ANGELES, CA 90017

LA Co. Site Mitigation **S101480797**
ENVIROSTOR **N/A**

Relative:
Lower

LA Co. Site Mitigation:
Facility ID: Not reported
Site ID: SD0010911
Jurisdiction: County
Case ID: RO0000939
Abated: Not reported
Assigned To: Not reported
Entered Date: 05/11/2004

Actual:
259 ft.

ENVIROSTOR:

Facility ID: 19340506
Status: Refer: Other Agency
Status Date: 08/15/1995
Site Code: Not reported
Site Type: Historical
Site Type Detailed: * Historical
Acres: Not reported
NPL: NO
Regulatory Agencies: NONE SPECIFIED
Lead Agency: NONE SPECIFIED
Program Manager: Not reported
Supervisor: Referred - Not Assigned
Division Branch: Cleanup Chatsworth
Assembly: 59
Senate: 30
Special Program: * Site Char & Assess Grant (CERCLA 104)

Map ID
 Direction
 Distance
 Elevation

MAP FINDINGS

Site

Database(s)

EDR ID Number
 EPA ID Number

JOHNSON BRONZE COMPANY (Continued)

S101480797

Restricted Use: NO
 Site Mgmt Req: NONE SPECIFIED
 Funding: Not reported
 Latitude: 34.03388
 Longitude: -118.2675
 APN: NONE SPECIFIED
 Past Use: NONE SPECIFIED
 Potential COC: "10003 * OIL/WATER SEPARATION SLUDGE 10198"
 Confirmed COC: NONE SPECIFIED
 Potential Description: NONE SPECIFIED
 Alias Name: JOHNSON AUTOMOTIVE
 Alias Type: Alternate Name
 Alias Name: PARKER HANNIFIN CORP(1968-PRESENT)
 Alias Type: Alternate Name
 Alias Name: CAD981425002
 Alias Type: CERCLIS ID
 Alias Name: 19340506
 Alias Type: Envirostor ID Number

Completed Info:

Completed Area Name: PROJECT WIDE
 Completed Sub Area Name: Not reported
 Completed Document Type: * Discovery
 Completed Date: 09/11/1981
 Comments: FACILITY IDENTIFIED ID BY 1947 PAC TEL DIR. BEARINGS: BABBITT, BRONZE, ETC.

Future Area Name: Not reported
 Future Sub Area Name: Not reported
 Future Document Type: Not reported
 Future Due Date: Not reported
 Schedule Area Name: Not reported
 Schedule Sub Area Name: Not reported
 Schedule Document Type: Not reported
 Schedule Due Date: Not reported
 Schedule Revised Date: Not reported

AN232
 NW
 1/2-1
 0.574 mi.
 3030 ft.

**SOUTH REGION ELEMENTARY SCHOOL #7, SITE 2
 EAST 89TH STREET/EAST 90TH STREET/COMPTON AVENUE
 LOS ANGELES, CA 90002**

**SCH S108054414
 ENVIROSTOR N/A**

Site 1 of 2 in cluster AN

Relative:
 Higher

SCH:

Actual:
 384 ft.

Facility ID: 60000393
 Site Type: School Cleanup
 Site Type Detail: School
 Site Mgmt. Req.: NONE SPECIFIED
 Acres: 5.08
 National Priorities List: NO
 Cleanup Oversight Agencies: SMBRP
 Lead Agency: SMBRP
 Lead Agency Description: DTSC - Site Cleanup Program
 Project Manager: Amit Pathak
 Supervisor: Shahir Haddad
 Division Branch: Southern California Schools & Brownfields Outreach
 Site Code: 304533

Map ID
Direction
Distance
Elevation

MAP FINDINGS

Site

Database(s)

EDR ID Number
EPA ID Number

SOUTH REGION ELEMENTARY SCHOOL #7, SITE 2 (Continued)

S108054414

Assembly: 53
Senate: 24
Special Program Status: Voluntary Cleanup Program
Status: Certified
Status Date: 08/13/2008
Restricted Use: NO
Funding: Responsible Party
Latitude: 34.05630
Longitude: -118.2573
APN: NONE SPECIFIED
Past Use: AGRICULTURAL - ROW CROPS
Potential COC: "30001, Benzene, Chlordane, Lead, Mercury (elemental, TPH-diesel, TPH-gas, TPH-JET FUEL, TPH-MOTOR OIL, 1,1,1-Trichloroethane (TCA, Trichloroethylene (TCE, Vinyl chloride, 30478"
Confirmed COC: "30001-NO, 30003-NO, Chlordane, Lead, 30014-NO, 30024-NO, 30025-NO, 30026-NO, 3002501-NO, 3002502-NO, Benzo[a]pyrene, 30028-NO, 30027-NO"
Potential Description: SOIL
Alias Name: Los Angeles Unified School District
Alias Type: Alternate Name
Alias Name: 110033616736
Alias Type: EPA (FRS #)
Alias Name: 304533
Alias Type: Project Code (Site Code)
Alias Name: 60000393
Alias Type: Envirostor ID Number
Completed Info:
Completed Area Name: PROJECT WIDE
Completed Sub Area Name: Not reported
Completed Document Type: Preliminary Endangerment Assessment Workplan
Completed Date: 09/18/2006
Comments: Field Work for PEA Started 9/19/06
Completed Area Name: PROJECT WIDE
Completed Sub Area Name: Not reported
Completed Document Type: Preliminary Endangerment Assessment Report
Completed Date: 03/22/2007
Comments: DTSC determined based on the Preliminary Environmental Assessment that "Further Action" is required to address TPH, Lead and OCPs detected onsite
Completed Area Name: PROJECT WIDE
Completed Sub Area Name: Not reported
Completed Document Type: Removal Action Workplan
Completed Date: 12/26/2007
Comments: DTSC approved the Removal Action Workplan for implementation
Completed Area Name: PROJECT WIDE
Completed Sub Area Name: Not reported
Completed Document Type: Removal Action Completion Report
Completed Date: 06/30/2008
Comments: DTSC approved the Removal Action Completion Report with a No Further Action determination
Completed Area Name: PROJECT WIDE
Completed Sub Area Name: Not reported
Completed Document Type: Fact Sheets
Completed Date: 01/10/2008

Map ID
Direction
Distance
Elevation

MAP FINDINGS

Site

Database(s)

EDR ID Number
EPA ID Number

SOUTH REGION ELEMENTARY SCHOOL #7, SITE 2 (Continued)

S108054414

Comments: Approved

Completed Area Name: PROJECT WIDE
Completed Sub Area Name: Not reported
Completed Document Type: Public Notice
Completed Date: 01/10/2008
Comments: Completed

Completed Area Name: PROJECT WIDE
Completed Sub Area Name: Not reported
Completed Document Type: Other Report
Completed Date: 06/30/2008
Comments: DTSC Completed ESD to explain variances from the approved RAW

Completed Area Name: PROJECT WIDE
Completed Sub Area Name: Not reported
Completed Document Type: CEQA - Notice of Exemption
Completed Date: 01/08/2008
Comments: NOE was faxed to OPR. According to OPR NOE is considered filed as of 1/8/2008.

Completed Area Name: PROJECT WIDE
Completed Sub Area Name: Not reported
Completed Document Type: Certification
Completed Date: 08/13/2008
Comments: DTSC certified that response action according to the DTSC-approved RAW is complete.

Completed Area Name: PROJECT WIDE
Completed Sub Area Name: Not reported
Completed Document Type: Cost Recovery Closeout Memo
Completed Date: 08/13/2008
Comments: DTSC prepared project close out Cost Recovery Unit Memorandum.

Future Area Name: Not reported
Future Sub Area Name: Not reported
Future Document Type: Not reported
Future Due Date: Not reported
Schedule Area Name: Not reported
Schedule Sub Area Name: Not reported
Schedule Document Type: Not reported
Schedule Due Date: Not reported
Schedule Revised Date: Not reported

ENVIROSTOR:

Facility ID: 60000393
Status: Certified
Status Date: 08/13/2008
Site Code: 304533
Site Type: School Cleanup
Site Type Detailed: School
Acres: 5.08
NPL: NO
Regulatory Agencies: SMBRP
Lead Agency: SMBRP
Program Manager: Amit Pathak
Supervisor: Shahir Haddad

Map ID
Direction
Distance
Elevation

MAP FINDINGS

Site

Database(s)

EDR ID Number
EPA ID Number

SOUTH REGION ELEMENTARY SCHOOL #7, SITE 2 (Continued)

S108054414

Division Branch: Southern California Schools & Brownfields Outreach
Assembly: 53
Senate: 24
Special Program: Voluntary Cleanup Program
Restricted Use: NO
Site Mgmt Req: NONE SPECIFIED
Funding: Responsible Party
Latitude: 34.05630
Longitude: -118.2573
APN: NONE SPECIFIED
Past Use: AGRICULTURAL - ROW CROPS
Potential COC: "30001 Benzene Chlordane Lead Mercury (elemental TPH-diesel TPH-gas TPH-JET FUEL TPH-MOTOR OIL 1,1,1-Trichloroethane (TCA Trichloroethylene (TCE Vinyl chloride 30478"
Confirmed COC: "30001-NO 30003-NO Chlordane Lead 30014-NO 30024-NO 30025-NO 30026-NO 3002501-NO 3002502-NO Benzo[a]pyrene 30028-NO 30027-NO"
Potential Description: SOIL
Alias Name: Los Angeles Unified School District
Alias Type: Alternate Name
Alias Name: 110033616736
Alias Type: EPA (FRS #)
Alias Name: 304533
Alias Type: Project Code (Site Code)
Alias Name: 60000393
Alias Type: Envirostor ID Number

Completed Info:

Completed Area Name: PROJECT WIDE
Completed Sub Area Name: Not reported
Completed Document Type: Preliminary Endangerment Assessment Workplan
Completed Date: 09/18/2006
Comments: Field Work for PEA Started 9/19/06

Completed Area Name: PROJECT WIDE
Completed Sub Area Name: Not reported
Completed Document Type: Preliminary Endangerment Assessment Report
Completed Date: 03/22/2007
Comments: DTSC determined based on the Preliminary Environmental Assessment that "Further Action" is required to address TPH, Lead and OCPs detected onsite

Completed Area Name: PROJECT WIDE
Completed Sub Area Name: Not reported
Completed Document Type: Removal Action Workplan
Completed Date: 12/26/2007
Comments: DTSC approved the Removal Action Workplan for implementation

Completed Area Name: PROJECT WIDE
Completed Sub Area Name: Not reported
Completed Document Type: Removal Action Completion Report
Completed Date: 06/30/2008
Comments: DTSC approved the Removal Action Completion Report with a No Further Action determination

Completed Area Name: PROJECT WIDE
Completed Sub Area Name: Not reported
Completed Document Type: Fact Sheets
Completed Date: 01/10/2008

Map ID
 Direction
 Distance
 Elevation

MAP FINDINGS

Site

Database(s)

EDR ID Number
 EPA ID Number

SOUTH REGION ELEMENTARY SCHOOL #7, SITE 2 (Continued)

S108054414

Comments: Approved

Completed Area Name: PROJECT WIDE
 Completed Sub Area Name: Not reported
 Completed Document Type: Public Notice
 Completed Date: 01/10/2008
 Comments: Completed

Completed Area Name: PROJECT WIDE
 Completed Sub Area Name: Not reported
 Completed Document Type: Other Report
 Completed Date: 06/30/2008
 Comments: DTSC Completed ESD to explain variances from the approved RAW

Completed Area Name: PROJECT WIDE
 Completed Sub Area Name: Not reported
 Completed Document Type: CEQA - Notice of Exemption
 Completed Date: 01/08/2008
 Comments: NOE was faxed to OPR. According to OPR NOE is considered filed as of 1/8/2008.

Completed Area Name: PROJECT WIDE
 Completed Sub Area Name: Not reported
 Completed Document Type: Certification
 Completed Date: 08/13/2008
 Comments: DTSC certified that response action according to the DTSC-approved RAW is complete.

Completed Area Name: PROJECT WIDE
 Completed Sub Area Name: Not reported
 Completed Document Type: Cost Recovery Closeout Memo
 Completed Date: 08/13/2008
 Comments: DTSC prepared project close out Cost Recovery Unit Memorandum.

Future Area Name: Not reported
 Future Sub Area Name: Not reported
 Future Document Type: Not reported
 Future Due Date: Not reported
 Schedule Area Name: Not reported
 Schedule Sub Area Name: Not reported
 Schedule Document Type: Not reported
 Schedule Due Date: Not reported
 Schedule Revised Date: Not reported

**AN233
 NW
 1/2-1
 0.574 mi.
 3030 ft.**

**CENTRAL REGION HIGH SCHOOL #16, SITE3A
 EAST 52ND STREET/SAN PEDRO STREET AND TOWNE AVENUE/EAST 54TH
 LOS ANGELES, CA 90011**

**SCH S108054481
 ENVIROSTOR N/A**

Site 2 of 2 in cluster AN

**Relative:
 Higher**

SCH:

**Actual:
 384 ft.**

Facility ID: 60000392
 Site Type: School Cleanup
 Site Type Detail: School
 Site Mgmt. Req.: NONE SPECIFIED
 Acres: 13.24
 National Priorities List: NO

Map ID
Direction
Distance
Elevation

MAP FINDINGS

Site

Database(s)

EDR ID Number
EPA ID Number

CENTRAL REGION HIGH SCHOOL #16, SITE3A (Continued)

S108054481

Cleanup Oversight Agencies: "SMBRP, ORANGE COUNTY"
Lead Agency: SMBRP
Lead Agency Description: DTSC - Site Cleanup Program
Project Manager: Not reported
Supervisor: Shahir Haddad
Division Branch: Southern California Schools & Brownfields Outreach
Site Code: 304535
Assembly: 53
Senate: 24
Special Program Status: Not reported
Status: Certified
Status Date: 10/26/2010
Restricted Use: NO
Funding: Responsible Party
Latitude: 34.05630
Longitude: -118.2573
APN: 5101-001-900
Past Use: "RESIDENTIAL AREA, RETAIL, RETAIL - VEHICLES, SCHOOL - OTHER, TRANSPORTATION - WAREHOUSING"
Potential COC: "30003, Chlordane, DDD, DDE, DDT, Endrin, Lead, Polynuclear aromatic hydrocarbons (PAHs, Tetrachloroethylene (PCE, Toxaphene, TPH-diesel, TPH-gas, TPH-MOTOR OIL, Trichloroethylene (TCE, Dieldrin, Heptachlor, 30309"
Confirmed COC: "30003-NO, Chlordane, 30207-NO, 30019-NO, Tetrachloroethylene (PCE, 30024-NO, 30025-NO, Heptachlor epoxide, 3002502-NO, 30023-NO, 30027-NO, Heptachlor, Lead, DDD, DDE, DDT, 30010-NO"
Potential Description: "SOIL, SV"
Alias Name: Los Angeles Unified School District
Alias Type: Alternate Name
Alias Name: 5101-001-900
Alias Type: APN
Alias Name: 110033619412
Alias Type: EPA (FRS #)
Alias Name: 304535
Alias Type: Project Code (Site Code)
Alias Name: 60000392
Alias Type: Envirostor ID Number
Completed Info:
Completed Area Name: PROJECT WIDE
Completed Sub Area Name: Not reported
Completed Document Type: Certification
Completed Date: 10/18/2010
Comments: DTSC certified that response action according to the DTSC-approved RAW is complete.
Completed Area Name: PROJECT WIDE
Completed Sub Area Name: Not reported
Completed Document Type: Preliminary Endangerment Assessment Report
Completed Date: 08/18/2006
Comments: DTSC concurs with Scoping Document. Sampling scheduled to begin 8/21/2006.
Completed Area Name: PROJECT WIDE
Completed Sub Area Name: Not reported
Completed Document Type: Preliminary Endangerment Assessment Report
Completed Date: 05/21/2007
Comments: DTSC issues FA determination for VOCs and metals. Methane and CrVI

Map ID
Direction
Distance
Elevation

MAP FINDINGS

Site

Database(s)

EDR ID Number
EPA ID Number

CENTRAL REGION HIGH SCHOOL #16, SITE3A (Continued)

S108054481

not properly characterized.

Completed Area Name: PROJECT WIDE
Completed Sub Area Name: Not reported
Completed Document Type: Supplemental Site Investigation Report
Completed Date: 01/07/2008
Comments: DTSC determined that Further Action is required based on the Supplemental Site Investigation report

Completed Area Name: PROJECT WIDE
Completed Sub Area Name: Not reported
Completed Document Type: Remedial Action Plan
Completed Date: 08/11/2008
Comments: DTSC approved the Remedial Action plan for implementation

Completed Area Name: PROJECT WIDE
Completed Sub Area Name: Not reported
Completed Document Type: 4.15 Request
Completed Date: 07/02/2008
Comments: Not reported

Completed Area Name: PROJECT WIDE
Completed Sub Area Name: Not reported
Completed Document Type: Design/Implementation Workplan
Completed Date: 10/16/2008
Comments: DTSC approved the Remedial Design Document for implementation.

Completed Area Name: PROJECT WIDE
Completed Sub Area Name: Not reported
Completed Document Type: Remedial Action Completion Report
Completed Date: 02/26/2009
Comments: DTSC approved the Remedial Action Completion Report for Areas C and D.
Not reported

Completed Area Name: PROJECT WIDE
Completed Sub Area Name: Not reported
Completed Document Type: Other Report
Completed Date: 02/01/2006
Comments: Phase I submitted for background information.

Completed Area Name: PROJECT WIDE
Completed Sub Area Name: Not reported
Completed Document Type: Supplemental Site Investigation Report
Completed Date: 08/12/2009
Comments: Not reported

Completed Area Name: PROJECT WIDE
Completed Sub Area Name: Not reported
Completed Document Type: Remedial Action Completion Report
Completed Date: 01/28/2010
Comments: DTSC concurs with the recommendation of No Further Action for the Area B RACR. The entire site has now been investigated/remediated.

Completed Area Name: PROJECT WIDE
Completed Sub Area Name: Not reported
Completed Document Type: CEQA - Initial Study/ Neg. Declaration
Completed Date: 08/11/2008

Map ID
Direction
Distance
Elevation

MAP FINDINGS

Site

Database(s)

EDR ID Number
EPA ID Number

CENTRAL REGION HIGH SCHOOL #16, SITE3A (Continued)

S108054481

Comments: Initial Study/Negative Declaration and Notice of Determination completed.

Completed Area Name: PROJECT WIDE
Completed Sub Area Name: Not reported
Completed Document Type: School Cleanup Agreement
Completed Date: 07/23/2008
Comments: Not reported

Completed Area Name: PROJECT WIDE
Completed Sub Area Name: Not reported
Completed Document Type: Cost Recovery Closeout Memo
Completed Date: 10/18/2010
Comments: Not reported

Future Area Name: Not reported
Future Sub Area Name: Not reported
Future Document Type: Not reported
Future Due Date: Not reported
Schedule Area Name: Not reported
Schedule Sub Area Name: Not reported
Schedule Document Type: Not reported
Schedule Due Date: Not reported
Schedule Revised Date: Not reported

ENVIROSTOR:

Facility ID: 60000392
Status: Certified
Status Date: 10/26/2010
Site Code: 304535
Site Type: School Cleanup
Site Type Detailed: School
Acres: 13.24
NPL: NO
Regulatory Agencies: "SMBRP, ORANGE COUNTY"
Lead Agency: SMBRP
Program Manager: Not reported
Supervisor: Shahir Haddad
Division Branch: Southern California Schools & Brownfields Outreach
Assembly: 53
Senate: 24
Special Program: Not reported
Restricted Use: NO
Site Mgmt Req: NONE SPECIFIED
Funding: Responsible Party
Latitude: 34.05630
Longitude: -118.2573
APN: 5101-001-900
Past Use: "RESIDENTIAL AREA, RETAIL, RETAIL - VEHICLES, SCHOOL - OTHER, TRANSPORTATION - WAREHOUSING"
Potential COC: "30003 Chlordane DDD DDE DDT Endrin Lead Polynuclear aromatic hydrocarbons (PAHs Tetrachloroethylene (PCE Toxaphene TPH-diesel TPH-gas TPH-MOTOR OIL Trichloroethylene (TCE Dieldrin Heptachlor 30309"
Confirmed COC: "30003-NO Chlordane 30207-NO 30019-NO Tetrachloroethylene (PCE 30024-NO 30025-NO Heptachlor epoxide 3002502-NO 30023-NO 30027-NO Heptachlor Lead DDD DDE DDT 30010-NO"

Map ID
Direction
Distance
Elevation

MAP FINDINGS

Site

Database(s)

EDR ID Number
EPA ID Number

CENTRAL REGION HIGH SCHOOL #16, SITE3A (Continued)

S108054481

Potential Description: "SOIL, SV"
Alias Name: Los Angeles Unified School District
Alias Type: Alternate Name
Alias Name: 5101-001-900
Alias Type: APN
Alias Name: 110033619412
Alias Type: EPA (FRS #)
Alias Name: 304535
Alias Type: Project Code (Site Code)
Alias Name: 60000392
Alias Type: Envirostor ID Number

Completed Info:

Completed Area Name: PROJECT WIDE
Completed Sub Area Name: Not reported
Completed Document Type: Certification
Completed Date: 10/18/2010
Comments: DTSC certified that response action according to the DTSC-approved RAW is complete.

Completed Area Name: PROJECT WIDE
Completed Sub Area Name: Not reported
Completed Document Type: Preliminary Endangerment Assessment Report
Completed Date: 08/18/2006
Comments: DTSC concurs with Scoping Document. Sampling scheduled to begin 8/21/2006.

Completed Area Name: PROJECT WIDE
Completed Sub Area Name: Not reported
Completed Document Type: Preliminary Endangerment Assessment Report
Completed Date: 05/21/2007
Comments: DTSC issues FA determination for VOCs and metals. Methane and CrVI not properly characterized.

Completed Area Name: PROJECT WIDE
Completed Sub Area Name: Not reported
Completed Document Type: Supplemental Site Investigation Report
Completed Date: 01/07/2008
Comments: DTSC determined that Further Action is required based on the Supplemental Site Investigation report

Completed Area Name: PROJECT WIDE
Completed Sub Area Name: Not reported
Completed Document Type: Remedial Action Plan
Completed Date: 08/11/2008
Comments: DTSC approved the Remedial Action plan for implementation

Completed Area Name: PROJECT WIDE
Completed Sub Area Name: Not reported
Completed Document Type: 4.15 Request
Completed Date: 07/02/2008
Comments: Not reported

Completed Area Name: PROJECT WIDE
Completed Sub Area Name: Not reported
Completed Document Type: Design/Implementation Workplan
Completed Date: 10/16/2008
Comments: DTSC approved the Remedial Design Document for implementation.

Map ID
Direction
Distance
Elevation

MAP FINDINGS

Site

Database(s)

EDR ID Number
EPA ID Number

CENTRAL REGION HIGH SCHOOL #16, SITE3A (Continued)

S108054481

Completed Area Name: PROJECT WIDE
Completed Sub Area Name: Not reported
Completed Document Type: Remedial Action Completion Report
Completed Date: 02/26/2009
Comments: DTSC approved the Remedial Action Completion Report for Areas C and D.
Not reported

Completed Area Name: PROJECT WIDE
Completed Sub Area Name: Not reported
Completed Document Type: Other Report
Completed Date: 02/01/2006
Comments: Phase I submitted for background information.

Completed Area Name: PROJECT WIDE
Completed Sub Area Name: Not reported
Completed Document Type: Supplemental Site Investigation Report
Completed Date: 08/12/2009
Comments: Not reported

Completed Area Name: PROJECT WIDE
Completed Sub Area Name: Not reported
Completed Document Type: Remedial Action Completion Report
Completed Date: 01/28/2010
Comments: DTSC concurs with the recommendation of No Further Action for the Area B RACR. The entire site has now been investigated/remediated.

Completed Area Name: PROJECT WIDE
Completed Sub Area Name: Not reported
Completed Document Type: CEQA - Initial Study/ Neg. Declaration
Completed Date: 08/11/2008
Comments: Initial Study/Negative Declaration and Notice of Determination completed.

Completed Area Name: PROJECT WIDE
Completed Sub Area Name: Not reported
Completed Document Type: School Cleanup Agreement
Completed Date: 07/23/2008
Comments: Not reported

Completed Area Name: PROJECT WIDE
Completed Sub Area Name: Not reported
Completed Document Type: Cost Recovery Closeout Memo
Completed Date: 10/18/2010
Comments: Not reported

Future Area Name: Not reported
Future Sub Area Name: Not reported
Future Document Type: Not reported
Future Due Date: Not reported
Schedule Area Name: Not reported
Schedule Sub Area Name: Not reported
Schedule Document Type: Not reported
Schedule Due Date: Not reported
Schedule Revised Date: Not reported

Map ID
 Direction
 Distance
 Elevation

MAP FINDINGS

Site

Database(s)

EDR ID Number
 EPA ID Number

234
 SE
 1/2-1
 0.587 mi.
 3100 ft.

AMETEK INC, L A DIE CASTING
340 CROCKER ST
LOS ANGELES, CA 90013

EMI 1000102043
 ENVIROSTOR N/A

Relative:
Lower

EMI:
 Year: 1990
 County Code: 19
 Air Basin: SC
 Facility ID: 4197
 Air District Name: SC
 SIC Code: 3369
 Air District Name: SOUTH COAST AQMD
 Community Health Air Pollution Info System: Not reported
 Consolidated Emission Reporting Rule: Not reported
 Total Organic Hydrocarbon Gases Tons/Yr: 21
 Reactive Organic Gases Tons/Yr: 2
 Carbon Monoxide Emissions Tons/Yr: 3
 NOX - Oxides of Nitrogen Tons/Yr: 4
 SOX - Oxides of Sulphur Tons/Yr: 0
 Particulate Matter Tons/Yr: 0
 Part. Matter 10 Micrometers & Smlr Tons/Yr: 0

Actual:
263 ft.

Year: 1993
 County Code: 19
 Air Basin: SC
 Facility ID: 4197
 Air District Name: SC
 SIC Code: 3369
 Air District Name: SOUTH COAST AQMD
 Community Health Air Pollution Info System: Not reported
 Consolidated Emission Reporting Rule: Not reported
 Total Organic Hydrocarbon Gases Tons/Yr: 0
 Reactive Organic Gases Tons/Yr: 0
 Carbon Monoxide Emissions Tons/Yr: 0
 NOX - Oxides of Nitrogen Tons/Yr: 1
 SOX - Oxides of Sulphur Tons/Yr: 0
 Particulate Matter Tons/Yr: 1
 Part. Matter 10 Micrometers & Smlr Tons/Yr: 0

Year: 1995
 County Code: 19
 Air Basin: SC
 Facility ID: 4197
 Air District Name: SC
 SIC Code: 3369
 Air District Name: SOUTH COAST AQMD
 Community Health Air Pollution Info System: Not reported
 Consolidated Emission Reporting Rule: Not reported
 Total Organic Hydrocarbon Gases Tons/Yr: 0
 Reactive Organic Gases Tons/Yr: 0
 Carbon Monoxide Emissions Tons/Yr: 0
 NOX - Oxides of Nitrogen Tons/Yr: 1
 SOX - Oxides of Sulphur Tons/Yr: 0
 Particulate Matter Tons/Yr: 1
 Part. Matter 10 Micrometers & Smlr Tons/Yr: 0

Map ID
Direction
Distance
Elevation

MAP FINDINGS

Site

Database(s)

EDR ID Number
EPA ID Number

AMETEK INC, L A DIE CASTING (Continued)

1000102043

ENVIROSTOR:

Facility ID: 71003622
Status: Refer: Other Agency
Status Date: Not reported
Site Code: Not reported
Site Type: Tiered Permit
Site Type Detailed: Tiered Permit
Acres: Not reported
NPL: NO
Regulatory Agencies: NONE SPECIFIED
Lead Agency: NONE SPECIFIED
Program Manager: Not reported
Supervisor: Not reported
Division Branch: Cleanup Chatsworth
Assembly: 53
Senate: 30
Special Program: Not reported
Restricted Use: NO
Site Mgmt Req: NONE SPECIFIED
Funding: Not reported
Latitude: 34.04554
Longitude: -118.2408
APN: NONE SPECIFIED
Past Use: NONE SPECIFIED
Potential COC: NONE SPECIFIED
Confirmed COC: NONE SPECIFIED
Potential Description: NONE SPECIFIED
Alias Name: CAD084340272
Alias Type: EPA Identification Number
Alias Name: 71003622
Alias Type: Envirostor ID Number

Completed Info:

Completed Area Name: PROJECT WIDE
Completed Sub Area Name: Not reported
Completed Document Type: Phase 1 Non-Submittal
Completed Date: 05/24/2001
Comments: Not reported

Future Area Name: Not reported
Future Sub Area Name: Not reported
Future Document Type: Not reported
Future Due Date: Not reported
Schedule Area Name: Not reported
Schedule Sub Area Name: Not reported
Schedule Document Type: Not reported
Schedule Due Date: Not reported
Schedule Revised Date: Not reported

Map ID
Direction
Distance
Elevation

MAP FINDINGS

Site

Database(s)

EDR ID Number
EPA ID Number

235
East
1/2-1
0.609 mi.
3215 ft.

NORTHERN TRANSPORTATION CO.
LOS ANGELES, CA

ENVIROSTOR S107736917
N/A

Relative:
Lower

ENVIROSTOR:
Facility ID: 80001119
Status: Inactive - Needs Evaluation
Status Date: 07/01/2005
Site Code: Not reported
Site Type: Military Evaluation
Site Type Detailed: FUDS
Acres: Not reported
NPL: NO
Regulatory Agencies: SMBRP
Lead Agency: SMBRP
Program Manager: Not reported
Supervisor: Douglas Bautista
Division Branch: Cleanup Cypress
Assembly: 53
Senate: 24
Special Program: Not reported
Restricted Use: NO
Site Mgmt Req: NONE SPECIFIED
Funding: DERA
Latitude: 34.05
Longitude: -118.2388
APN: NONE SPECIFIED
Past Use: NONE SPECIFIED
Potential COC: NONE SPECIFIED
Confirmed COC: NONE SPECIFIED
Potential Description: NONE SPECIFIED
Alias Name: CA99799FA44800
Alias Type: Federal Facility ID
Alias Name: J09CA7421
Alias Type: INPR
Alias Name: 80001119
Alias Type: Envirostor ID Number

Completed Info:

Completed Area Name: PROJECT WIDE
Completed Sub Area Name: Not reported
Completed Document Type: Inventory Project Report (INPR)
Completed Date: 05/24/1999
Comments: Not reported

Future Area Name: Not reported
Future Sub Area Name: Not reported
Future Document Type: Not reported
Future Due Date: Not reported
Schedule Area Name: Not reported
Schedule Sub Area Name: Not reported
Schedule Document Type: Not reported
Schedule Due Date: Not reported
Schedule Revised Date: Not reported

Map ID
 Direction
 Distance
 Elevation

MAP FINDINGS

Site

Database(s)

EDR ID Number
 EPA ID Number

236
NNW
1/2-1
0.632 mi.
3337 ft.

VISTA HERMOSA
1101 W. 1ST STREET
LOS ANGELES, CA 90012

SCH S107737580
ENVIROSTOR N/A

Relative:
Higher

SCH:

Actual:
328 ft.

Facility ID: 60000001
 Site Type: School Cleanup
 Site Type Detail: School
 Site Mgmt. Req.: NONE SPECIFIED
 Acres: 35
 National Priorities List: NO
 Cleanup Oversight Agencies: SMBRP
 Lead Agency: SMBRP
 Lead Agency Description: DTSC - Site Cleanup Program
 Project Manager: Ivy Osornio
 Supervisor: Shahir Haddad
 Division Branch: Southern California Schools & Brownfields Outreach
 Site Code: 304420
 Assembly: 51
 Senate: 24
 Special Program Status: Not reported
 Status: Certified / Operation & Maintenance
 Status Date: 10/26/2010
 Restricted Use: NO
 Funding: School District
 Latitude: 34.05937
 Longitude: -118.2542
 APN: NONE SPECIFIED
 Past Use: "SCHOOL - OTHER, FUEL - VEHICLE STORAGE/ REFUELING, MANUFACTURING - PETROLEUM"
 Potential COC: "30003, Methane, Hydrogen sulfide, TPH-diesel, 30478"
 Confirmed COC: ", Methane, Methane, 30330"
 Potential Description: "SV, IA"
 Alias Name: Belmont Learning Center
 Alias Type: Alternate Name
 Alias Name: Belmont Learning Complex
 Alias Type: Alternate Name
 Alias Name: Central Los Angeles High School #11
 Alias Type: Alternate Name
 Alias Name: E.R. Roybal Learning Center
 Alias Type: Alternate Name
 Alias Name: LAUSD-VISTA HERMOSA
 Alias Type: Alternate Name
 Alias Name: Vista Hermosa
 Alias Type: Alternate Name
 Alias Name: Vista Hermosa Park
 Alias Type: Alternate Name
 Alias Name: 110033614337
 Alias Type: EPA (FRS #)
 Alias Name: 300728
 Alias Type: Project Code (Site Code)
 Alias Name: 304420
 Alias Type: Project Code (Site Code)
 Alias Name: 19820013
 Alias Type: Envirostor ID Number
 Alias Name: 60000001

Map ID
Direction
Distance
Elevation

MAP FINDINGS

Site

Database(s)

EDR ID Number
EPA ID Number

VISTA HERMOSA (Continued)

S107737580

Alias Type: Envirostor ID Number

Completed Info:
Completed Area Name: PROJECT WIDE
Completed Sub Area Name: Not reported
Completed Document Type: Operation & Maintenance Order/Agreement
Completed Date: 07/08/2008
Comments: DTSC executed an O&M agreement for ongoing monitoring at the Vista Hermosa and Roybal site

Completed Area Name: PROJECT WIDE
Completed Sub Area Name: Not reported
Completed Document Type: Voluntary Cleanup Agreement
Completed Date: 02/22/1999
Comments: Rec'd signed agreement and sent fully executed agreement to district

Completed Area Name: PROJECT WIDE
Completed Sub Area Name: Not reported
Completed Document Type: * Public Participation
Completed Date: 01/19/2005
Comments: Not reported

Completed Area Name: PROJECT WIDE
Completed Sub Area Name: Not reported
Completed Document Type: Remedial Action Plan
Completed Date: 04/13/2004
Comments: Not reported

Completed Area Name: PROJECT WIDE
Completed Sub Area Name: Not reported
Completed Document Type: Remedial Action Plan
Completed Date: 06/10/2004
Comments: Not reported

Completed Area Name: PROJECT WIDE
Completed Sub Area Name: Not reported
Completed Document Type: Remedial Action Plan
Completed Date: 01/04/2005
Comments: Not reported

Completed Area Name: PROJECT WIDE
Completed Sub Area Name: Not reported
Completed Document Type: Remedial Action Plan
Completed Date: 03/10/2005
Comments: Not reported

Completed Area Name: PROJECT WIDE
Completed Sub Area Name: Not reported
Completed Document Type: Remedial Investigation / Feasibility Study
Completed Date: 02/27/2004
Comments: Not reported

Completed Area Name: PROJECT WIDE
Completed Sub Area Name: Not reported
Completed Document Type: Supplemental Site Investigation Report
Completed Date: 12/11/2003
Comments: Not reported

Map ID
Direction
Distance
Elevation

MAP FINDINGS

Site

Database(s)

EDR ID Number
EPA ID Number

VISTA HERMOSA (Continued)

S107737580

Completed Area Name: PROJECT WIDE
Completed Sub Area Name: Not reported
Completed Document Type: Technical Report
Completed Date: 09/16/2003
Comments: Not reported

Completed Area Name: PROJECT WIDE
Completed Sub Area Name: Not reported
Completed Document Type: Technical Report
Completed Date: 12/05/2003
Comments: Not reported

Completed Area Name: PROJECT WIDE
Completed Sub Area Name: Not reported
Completed Document Type: Technical Report
Completed Date: 04/13/2004
Comments: Not reported

Completed Area Name: PROJECT WIDE
Completed Sub Area Name: Not reported
Completed Document Type: Technical Report
Completed Date: 11/16/2004
Comments: Not reported

Completed Area Name: PROJECT WIDE
Completed Sub Area Name: Not reported
Completed Document Type: Technical Report
Completed Date: 02/01/2006
Comments: First Quarter 2005 Groundwater monitoring report for OU2.

Completed Area Name: PROJECT WIDE
Completed Sub Area Name: Not reported
Completed Document Type: Design/Implementation Workplan
Completed Date: 02/07/2006
Comments: Remedial Design Document was approved pending minor revisions in accordance with the comments provided in the DTSC approval letter. Construction of school scheduled to begin in late Feb. 2006.

Completed Area Name: PROJECT WIDE
Completed Sub Area Name: Not reported
Completed Document Type: Technical Report
Completed Date: 09/29/2003
Comments: New RI/FS for Vista Hermosa was submitted to DTSC on 9/29/03.

Completed Area Name: PROJECT WIDE
Completed Sub Area Name: Not reported
Completed Document Type: Technical Workplan
Completed Date: 08/29/2002
Comments: Fieldwork on 8/22/02

Completed Area Name: PROJECT WIDE
Completed Sub Area Name: Not reported
Completed Document Type: Technical Workplan
Completed Date: 10/29/2002
Comments: Not reported

Completed Area Name: PROJECT WIDE

Map ID
Direction
Distance
Elevation

MAP FINDINGS

Site

Database(s)

EDR ID Number
EPA ID Number

VISTA HERMOSA (Continued)

S107737580

Completed Sub Area Name: Not reported
Completed Document Type: 4.15 Request
Completed Date: 05/10/2005
Comments: Approved.

Completed Area Name: PROJECT WIDE
Completed Sub Area Name: Not reported
Completed Document Type: Remedial Action Completion Report
Completed Date: 05/06/2008
Comments: Vista Hermosa Park RACR approved on 5/6/08

Completed Area Name: PROJECT WIDE
Completed Sub Area Name: Not reported
Completed Document Type: Remedial Action Completion Report
Completed Date: 07/18/2008
Comments: Proposed Central Los Angeles HS #11 RACR approved on 7/18/2008.

Completed Area Name: PROJECT WIDE
Completed Sub Area Name: Not reported
Completed Document Type: Operations and Maintenance Plan
Completed Date: 07/18/2008
Comments: site approved for occupany on 7/17/2008

Completed Area Name: PROJECT WIDE
Completed Sub Area Name: Not reported
Completed Document Type: Monitoring Report
Completed Date: 05/20/2010
Comments: DTSC approved the O&M report provided DTSC comments are incorporated in future field work/reports

Completed Area Name: PROJECT WIDE
Completed Sub Area Name: Not reported
Completed Document Type: Monitoring Report
Completed Date: 09/21/2010
Comments: DTSC approved the O&M report provided DTSC comments are incorporated in future field work/reports

Completed Area Name: PROJECT WIDE
Completed Sub Area Name: Not reported
Completed Document Type: Operations and Maintenance Report
Completed Date: 11/17/2010
Comments: DTSC approved the O&M report provided DTSC comments are incorporated in future field work/reports

Completed Area Name: PROJECT WIDE
Completed Sub Area Name: Not reported
Completed Document Type: Operations and Maintenance Report
Completed Date: 03/08/2011
Comments: DTSC approved the O&M report provided DTSC comments are incorporated in future field work/reports

Completed Area Name: PROJECT WIDE
Completed Sub Area Name: Not reported
Completed Document Type: Operations and Maintenance Report
Completed Date: 01/12/2012
Comments: DTSC approved the O&M report provided DTSC comments are incorporated in future field work/reports

Map ID
Direction
Distance
Elevation

MAP FINDINGS

Site

Database(s)

EDR ID Number
EPA ID Number

VISTA HERMOSA (Continued)

S107737580

Completed Area Name: PROJECT WIDE
Completed Sub Area Name: Not reported
Completed Document Type: Operations and Maintenance Report
Completed Date: 12/23/2009
Comments: Historical O&M report uploaded

Completed Area Name: PROJECT WIDE
Completed Sub Area Name: Not reported
Completed Document Type: Operations and Maintenance Report
Completed Date: 05/11/2009
Comments: Historical O&M report uploaded

Completed Area Name: PROJECT WIDE
Completed Sub Area Name: Not reported
Completed Document Type: Operations and Maintenance Report
Completed Date: 09/04/2009
Comments: Historical O&M report uploaded

Completed Area Name: PROJECT WIDE
Completed Sub Area Name: Not reported
Completed Document Type: Operations and Maintenance Report
Completed Date: 09/29/2008
Comments: Historical O&M report uploaded

Completed Area Name: PROJECT WIDE
Completed Sub Area Name: Not reported
Completed Document Type: Operations and Maintenance Report
Completed Date: 10/31/2008
Comments: Historical O&M report uploaded

Completed Area Name: PROJECT WIDE
Completed Sub Area Name: Not reported
Completed Document Type: Operations and Maintenance Report
Completed Date: 11/21/2008
Comments: Historical O&M report uplodaded

Completed Area Name: PROJECT WIDE
Completed Sub Area Name: Not reported
Completed Document Type: Operations and Maintenance Report
Completed Date: 12/19/2008
Comments: Historical O&M report uploaded

Completed Area Name: PROJECT WIDE
Completed Sub Area Name: Not reported
Completed Document Type: Operations and Maintenance Report
Completed Date: 01/26/2009
Comments: Historical O&M report uploaded

Completed Area Name: PROJECT WIDE
Completed Sub Area Name: Not reported
Completed Document Type: Operations and Maintenance Report
Completed Date: 02/27/2009
Comments: Historical O&M report uploaded

Completed Area Name: PROJECT WIDE
Completed Sub Area Name: Not reported
Completed Document Type: Monitoring Report

Map ID
Direction
Distance
Elevation

MAP FINDINGS

Site

Database(s)

EDR ID Number
EPA ID Number

VISTA HERMOSA (Continued)

S107737580

Completed Date: 05/24/2011
Comments: DTSC approved the O&M report provided DTSC comments are incorporated in future field work/reports.

Completed Area Name: PROJECT WIDE
Completed Sub Area Name: Not reported
Completed Document Type: Technical Report
Completed Date: 10/26/2011
Comments: DTSC approved the methane mitigation system design at the new Emergency Operation Center building.

Completed Area Name: PROJECT WIDE
Completed Sub Area Name: Not reported
Completed Document Type: Operations and Maintenance Report
Completed Date: 08/10/2011
Comments: DTSC approved the O&M report provided DTSC comments are incorporated in future field work/reports

Completed Area Name: PROJECT WIDE
Completed Sub Area Name: Not reported
Completed Document Type: Operations and Maintenance Report
Completed Date: 05/07/2012
Comments: DTSC approved the O&M report provided DTSC comments are addressed during future field work/reports

Completed Area Name: PROJECT WIDE
Completed Sub Area Name: Not reported
Completed Document Type: Operations and Maintenance Report
Completed Date: 08/16/2012
Comments: DTSC approved the O&M report provided DTSC comments are addressed in future reports

Completed Area Name: PROJECT WIDE
Completed Sub Area Name: Not reported
Completed Document Type: 5 Year Review Reports
Completed Date: 02/25/2014
Comments: Not reported

Completed Area Name: PROJECT WIDE
Completed Sub Area Name: Not reported
Completed Document Type: Operations and Maintenance Report
Completed Date: 11/27/2012
Comments: DTSC approved the report provide comments are addressed in future fieldwork/reports

Completed Area Name: PROJECT WIDE
Completed Sub Area Name: Not reported
Completed Document Type: Monitoring Report
Completed Date: 09/03/2013
Comments: Not reported

Completed Area Name: PROJECT WIDE
Completed Sub Area Name: Not reported
Completed Document Type: Technical Workplan
Completed Date: 08/29/2013
Comments: DTSC approval of baseline testing for EOC

Map ID
Direction
Distance
Elevation

MAP FINDINGS

Site

Database(s)

EDR ID Number
EPA ID Number

VISTA HERMOSA (Continued)

S107737580

Completed Area Name: PROJECT WIDE
Completed Sub Area Name: Not reported
Completed Document Type: Environmental Oversight Agreement
Completed Date: 02/10/2000
Comments: Not reported

Completed Area Name: PROJECT WIDE
Completed Sub Area Name: Not reported
Completed Document Type: Site Inspections/Visit (Non LUR)
Completed Date: 01/22/2008
Comments: Not reported

Completed Area Name: PROJECT WIDE
Completed Sub Area Name: Not reported
Completed Document Type: * Public Participation
Completed Date: 11/13/2003
Comments: Not reported

Completed Area Name: PROJECT WIDE
Completed Sub Area Name: Not reported
Completed Document Type: Site Inspections/Visit (Non LUR)
Completed Date: 08/22/2003
Comments: Not reported

Completed Area Name: PROJECT WIDE
Completed Sub Area Name: Not reported
Completed Document Type: Site Inspections/Visit (Non LUR)
Completed Date: 08/28/2006
Comments: Not reported

Completed Area Name: PROJECT WIDE
Completed Sub Area Name: Not reported
Completed Document Type: Site Inspections/Visit (Non LUR)
Completed Date: 02/06/2008
Comments: Not reported

Completed Area Name: PROJECT WIDE
Completed Sub Area Name: Not reported
Completed Document Type: Site Inspections/Visit (Non LUR)
Completed Date: 01/21/2003
Comments: Not reported

Completed Area Name: PROJECT WIDE
Completed Sub Area Name: Not reported
Completed Document Type: Cost Recovery Closeout Memo
Completed Date: 09/04/2003
Comments: Not reported

Completed Area Name: PROJECT WIDE
Completed Sub Area Name: Not reported
Completed Document Type: Site Inspections/Visit (Non LUR)
Completed Date: 09/05/2002
Comments: Not reported

Completed Area Name: PROJECT WIDE
Completed Sub Area Name: Not reported
Completed Document Type: Site Inspections/Visit (Non LUR)

Map ID
Direction
Distance
Elevation

MAP FINDINGS

Site

Database(s)

EDR ID Number
EPA ID Number

VISTA HERMOSA (Continued)

S107737580

Completed Date: 10/11/2006
Comments: Not reported

Completed Area Name: PROJECT WIDE
Completed Sub Area Name: Not reported
Completed Document Type: Site Inspections/Visit (Non LUR)
Completed Date: 08/07/2007
Comments: Not reported

Completed Area Name: PROJECT WIDE
Completed Sub Area Name: Not reported
Completed Document Type: Site Inspections/Visit (Non LUR)
Completed Date: 01/31/2008
Comments: Not reported

Completed Area Name: PROJECT WIDE
Completed Sub Area Name: Not reported
Completed Document Type: Site Inspections/Visit (Non LUR)
Completed Date: 11/07/2006
Comments: Not reported

Completed Area Name: PROJECT WIDE
Completed Sub Area Name: Not reported
Completed Document Type: Site Inspections/Visit (Non LUR)
Completed Date: 01/26/2007
Comments: Not reported

Completed Area Name: PROJECT WIDE
Completed Sub Area Name: Not reported
Completed Document Type: Site Inspections/Visit (Non LUR)
Completed Date: 05/02/2007
Comments: Not reported

Completed Area Name: PROJECT WIDE
Completed Sub Area Name: Not reported
Completed Document Type: Site Inspections/Visit (Non LUR)
Completed Date: 12/21/2006
Comments: Not reported

Completed Area Name: PROJECT WIDE
Completed Sub Area Name: Not reported
Completed Document Type: Site Inspections/Visit (Non LUR)
Completed Date: 05/31/2006
Comments: Not reported

Completed Area Name: PROJECT WIDE
Completed Sub Area Name: Not reported
Completed Document Type: Site Inspections/Visit (Non LUR)
Completed Date: 12/06/2003
Comments: Not reported

Completed Area Name: PROJECT WIDE
Completed Sub Area Name: Not reported
Completed Document Type: Certification
Completed Date: 10/26/2010
Comments: DTSC certified that the response action according to the DTSC-approved RAP is complete. Operation and maintenance is required.

Map ID
Direction
Distance
Elevation

MAP FINDINGS

Site

Database(s)

EDR ID Number
EPA ID Number

VISTA HERMOSA (Continued)

S107737580

Completed Area Name: PROJECT WIDE
Completed Sub Area Name: Not reported
Completed Document Type: * Public Participation
Completed Date: 04/21/2004
Comments: Not reported

Completed Area Name: PROJECT WIDE
Completed Sub Area Name: Not reported
Completed Document Type: CEQA - Initial Study/ Environmental Impact Report
Completed Date: 03/25/2004
Comments: Not reported

Future Area Name: PROJECT WIDE
Future Sub Area Name: Not reported
Future Document Type: Operations and Maintenance Report
Future Due Date: 2014
Schedule Area Name: PROJECT WIDE
Schedule Sub Area Name: Not reported
Schedule Document Type: Operations and Maintenance Report
Schedule Due Date: 06/25/2014
Schedule Revised Date: 10/28/2014

ENVIROSTOR:

Facility ID: 60000001
Status: Certified / Operation & Maintenance
Status Date: 10/26/2010
Site Code: 304420
Site Type: School Cleanup
Site Type Detailed: School
Acres: 35
NPL: NO
Regulatory Agencies: SMBRP
Lead Agency: SMBRP
Program Manager: Ivy Osornio
Supervisor: Shahir Haddad
Division Branch: Southern California Schools & Brownfields Outreach
Assembly: 51
Senate: 24
Special Program: Not reported
Restricted Use: NO
Site Mgmt Req: NONE SPECIFIED
Funding: School District
Latitude: 34.05937
Longitude: -118.2542
APN: NONE SPECIFIED
Past Use: "SCHOOL - OTHER, FUEL - VEHICLE STORAGE/ REFUELING, MANUFACTURING - PETROLEUM"
Potential COC: "30003 Methane Hydrogen sulfide TPH-diesel 30478"
Confirmed COC: "Methane 30330"
Potential Description: "SV, IA"
Alias Name: Belmont Learning Center
Alias Type: Alternate Name
Alias Name: Belmont Learning Complex
Alias Type: Alternate Name
Alias Name: Central Los Angeles High School #11
Alias Type: Alternate Name
Alias Name: E.R. Roybal Learning Center

Map ID
Direction
Distance
Elevation

MAP FINDINGS

Site

Database(s)

EDR ID Number
EPA ID Number

VISTA HERMOSA (Continued)

S107737580

Alias Type: Alternate Name
Alias Name: LAUSD-VISTA HERMOSA
Alias Type: Alternate Name
Alias Name: Vista Hermosa
Alias Type: Alternate Name
Alias Name: Vista Hermosa Park
Alias Type: Alternate Name
Alias Name: 110033614337
Alias Type: EPA (FRS #)
Alias Name: 300728
Alias Type: Project Code (Site Code)
Alias Name: 304420
Alias Type: Project Code (Site Code)
Alias Name: 19820013
Alias Type: Envirostor ID Number
Alias Name: 60000001
Alias Type: Envirostor ID Number

Completed Info:

Completed Area Name: PROJECT WIDE
Completed Sub Area Name: Not reported
Completed Document Type: Operation & Maintenance Order/Agreement
Completed Date: 07/08/2008
Comments: DTSC executed an O&M agreement for ongoing monitoring at the Vista Hermosa and Roybal site

Completed Area Name: PROJECT WIDE
Completed Sub Area Name: Not reported
Completed Document Type: Voluntary Cleanup Agreement
Completed Date: 02/22/1999
Comments: Rec'd signed agreement and sent fully executed agreement to district

Completed Area Name: PROJECT WIDE
Completed Sub Area Name: Not reported
Completed Document Type: * Public Participation
Completed Date: 01/19/2005
Comments: Not reported

Completed Area Name: PROJECT WIDE
Completed Sub Area Name: Not reported
Completed Document Type: Remedial Action Plan
Completed Date: 04/13/2004
Comments: Not reported

Completed Area Name: PROJECT WIDE
Completed Sub Area Name: Not reported
Completed Document Type: Remedial Action Plan
Completed Date: 06/10/2004
Comments: Not reported

Completed Area Name: PROJECT WIDE
Completed Sub Area Name: Not reported
Completed Document Type: Remedial Action Plan
Completed Date: 01/04/2005
Comments: Not reported

Completed Area Name: PROJECT WIDE
Completed Sub Area Name: Not reported

Map ID
Direction
Distance
Elevation

MAP FINDINGS

Site

Database(s)

EDR ID Number
EPA ID Number

VISTA HERMOSA (Continued)

S107737580

Completed Document Type: Remedial Action Plan

Completed Date: 03/10/2005

Comments: Not reported

Completed Area Name: PROJECT WIDE

Completed Sub Area Name: Not reported

Completed Document Type: Remedial Investigation / Feasibility Study

Completed Date: 02/27/2004

Comments: Not reported

Completed Area Name: PROJECT WIDE

Completed Sub Area Name: Not reported

Completed Document Type: Supplemental Site Investigation Report

Completed Date: 12/11/2003

Comments: Not reported

Completed Area Name: PROJECT WIDE

Completed Sub Area Name: Not reported

Completed Document Type: Technical Report

Completed Date: 09/16/2003

Comments: Not reported

Completed Area Name: PROJECT WIDE

Completed Sub Area Name: Not reported

Completed Document Type: Technical Report

Completed Date: 12/05/2003

Comments: Not reported

Completed Area Name: PROJECT WIDE

Completed Sub Area Name: Not reported

Completed Document Type: Technical Report

Completed Date: 04/13/2004

Comments: Not reported

Completed Area Name: PROJECT WIDE

Completed Sub Area Name: Not reported

Completed Document Type: Technical Report

Completed Date: 11/16/2004

Comments: Not reported

Completed Area Name: PROJECT WIDE

Completed Sub Area Name: Not reported

Completed Document Type: Technical Report

Completed Date: 02/01/2006

Comments: First Quarter 2005 Groundwater monitoring report for OU2.

Completed Area Name: PROJECT WIDE

Completed Sub Area Name: Not reported

Completed Document Type: Design/Implementation Workplan

Completed Date: 02/07/2006

Comments: Remedial Design Document was approved pending minor revisions in accordance with the comments provided in the DTSC approval letter. Construction of school scheduled to begin in late Feb. 2006.

Completed Area Name: PROJECT WIDE

Completed Sub Area Name: Not reported

Completed Document Type: Technical Report

Map ID
Direction
Distance
Elevation

MAP FINDINGS

Site

Database(s)

EDR ID Number
EPA ID Number

VISTA HERMOSA (Continued)

S107737580

Completed Date: 09/29/2003
Comments: New RI/FS for Vista Hermosa was submitted to DTSC on 9/29/03.

Completed Area Name: PROJECT WIDE
Completed Sub Area Name: Not reported
Completed Document Type: Technical Workplan
Completed Date: 08/29/2002
Comments: Fieldwork on 8/22/02

Completed Area Name: PROJECT WIDE
Completed Sub Area Name: Not reported
Completed Document Type: Technical Workplan
Completed Date: 10/29/2002
Comments: Not reported

Completed Area Name: PROJECT WIDE
Completed Sub Area Name: Not reported
Completed Document Type: 4.15 Request
Completed Date: 05/10/2005
Comments: Approved.

Completed Area Name: PROJECT WIDE
Completed Sub Area Name: Not reported
Completed Document Type: Remedial Action Completion Report
Completed Date: 05/06/2008
Comments: Vista Hermosa Park RACR approved on 5/6/08

Completed Area Name: PROJECT WIDE
Completed Sub Area Name: Not reported
Completed Document Type: Remedial Action Completion Report
Completed Date: 07/18/2008
Comments: Proposed Central Los Angeles HS #11 RACR approved on 7/18/2008.

Completed Area Name: PROJECT WIDE
Completed Sub Area Name: Not reported
Completed Document Type: Operations and Maintenance Plan
Completed Date: 07/18/2008
Comments: site approved for occupancy on 7/17/2008

Completed Area Name: PROJECT WIDE
Completed Sub Area Name: Not reported
Completed Document Type: Monitoring Report
Completed Date: 05/20/2010
Comments: DTSC approved the O&M report provided DTSC comments are incorporated in future field work/reports

Completed Area Name: PROJECT WIDE
Completed Sub Area Name: Not reported
Completed Document Type: Monitoring Report
Completed Date: 09/21/2010
Comments: DTSC approved the O&M report provided DTSC comments are incorporated in future field work/reports

Completed Area Name: PROJECT WIDE
Completed Sub Area Name: Not reported
Completed Document Type: Operations and Maintenance Report
Completed Date: 11/17/2010

Map ID
Direction
Distance
Elevation

MAP FINDINGS

Site

Database(s)

EDR ID Number
EPA ID Number

VISTA HERMOSA (Continued)

S107737580

Comments: DTSC approved the O&M report provided DTSC comments are incorporated in future field work/reports

Completed Area Name: PROJECT WIDE
Completed Sub Area Name: Not reported
Completed Document Type: Operations and Maintenance Report
Completed Date: 03/08/2011
Comments: DTSC approved the O&M report provided DTSC comments are incorporated in future field work/reports

Completed Area Name: PROJECT WIDE
Completed Sub Area Name: Not reported
Completed Document Type: Operations and Maintenance Report
Completed Date: 01/12/2012
Comments: DTSC approved the O&M report provided DTSC comments are incorporated in future field work/reports

Completed Area Name: PROJECT WIDE
Completed Sub Area Name: Not reported
Completed Document Type: Operations and Maintenance Report
Completed Date: 12/23/2009
Comments: Historical O&M report uploaded

Completed Area Name: PROJECT WIDE
Completed Sub Area Name: Not reported
Completed Document Type: Operations and Maintenance Report
Completed Date: 05/11/2009
Comments: Historical O&M report uploaded

Completed Area Name: PROJECT WIDE
Completed Sub Area Name: Not reported
Completed Document Type: Operations and Maintenance Report
Completed Date: 09/04/2009
Comments: Historical O&M report uploaded

Completed Area Name: PROJECT WIDE
Completed Sub Area Name: Not reported
Completed Document Type: Operations and Maintenance Report
Completed Date: 09/29/2008
Comments: Historical O&M report uploaded

Completed Area Name: PROJECT WIDE
Completed Sub Area Name: Not reported
Completed Document Type: Operations and Maintenance Report
Completed Date: 10/31/2008
Comments: Historical O&M report uploaded

Completed Area Name: PROJECT WIDE
Completed Sub Area Name: Not reported
Completed Document Type: Operations and Maintenance Report
Completed Date: 11/21/2008
Comments: Historical O&M report uploaded

Completed Area Name: PROJECT WIDE
Completed Sub Area Name: Not reported
Completed Document Type: Operations and Maintenance Report
Completed Date: 12/19/2008

Map ID
Direction
Distance
Elevation

MAP FINDINGS

Site

Database(s)

EDR ID Number
EPA ID Number

VISTA HERMOSA (Continued)

S107737580

Comments: Historical O&M report uploaded

Completed Area Name: PROJECT WIDE
Completed Sub Area Name: Not reported
Completed Document Type: Operations and Maintenance Report
Completed Date: 01/26/2009
Comments: Historical O&M report uploaded

Completed Area Name: PROJECT WIDE
Completed Sub Area Name: Not reported
Completed Document Type: Operations and Maintenance Report
Completed Date: 02/27/2009
Comments: Historical O&M report uploaded

Completed Area Name: PROJECT WIDE
Completed Sub Area Name: Not reported
Completed Document Type: Monitoring Report
Completed Date: 05/24/2011
Comments: DTSC approved the O&M report provided DTSC comments are incorporated in future field work/reports.

Completed Area Name: PROJECT WIDE
Completed Sub Area Name: Not reported
Completed Document Type: Technical Report
Completed Date: 10/26/2011
Comments: DTSC approved the methane mitigation system design at the new Emergency Operation Center building.

Completed Area Name: PROJECT WIDE
Completed Sub Area Name: Not reported
Completed Document Type: Operations and Maintenance Report
Completed Date: 08/10/2011
Comments: DTSC approved the O&M report provided DTSC comments are incorporated in future field work/reports

Completed Area Name: PROJECT WIDE
Completed Sub Area Name: Not reported
Completed Document Type: Operations and Maintenance Report
Completed Date: 05/07/2012
Comments: DTSC approved the O&M report provided DTSC comments are addressed during future field work/reports

Completed Area Name: PROJECT WIDE
Completed Sub Area Name: Not reported
Completed Document Type: Operations and Maintenance Report
Completed Date: 08/16/2012
Comments: DTSC approved the O&M report provided DTSC comments are addressed in future reports

Completed Area Name: PROJECT WIDE
Completed Sub Area Name: Not reported
Completed Document Type: 5 Year Review Reports
Completed Date: 02/25/2014
Comments: Not reported

Completed Area Name: PROJECT WIDE
Completed Sub Area Name: Not reported

Map ID
Direction
Distance
Elevation

MAP FINDINGS

Site

Database(s)

EDR ID Number
EPA ID Number

VISTA HERMOSA (Continued)

S107737580

Completed Document Type: Operations and Maintenance Report
Completed Date: 11/27/2012
Comments: DTSC approved the report provide comments are addressed in future fieldwork/reports

Completed Area Name: PROJECT WIDE
Completed Sub Area Name: Not reported
Completed Document Type: Monitoring Report
Completed Date: 09/03/2013
Comments: Not reported

Completed Area Name: PROJECT WIDE
Completed Sub Area Name: Not reported
Completed Document Type: Technical Workplan
Completed Date: 08/29/2013
Comments: DTSC approval of baseline testing for EOC

Completed Area Name: PROJECT WIDE
Completed Sub Area Name: Not reported
Completed Document Type: Environmental Oversight Agreement
Completed Date: 02/10/2000
Comments: Not reported

Completed Area Name: PROJECT WIDE
Completed Sub Area Name: Not reported
Completed Document Type: Site Inspections/Visit (Non LUR)
Completed Date: 01/22/2008
Comments: Not reported

Completed Area Name: PROJECT WIDE
Completed Sub Area Name: Not reported
Completed Document Type: * Public Participation
Completed Date: 11/13/2003
Comments: Not reported

Completed Area Name: PROJECT WIDE
Completed Sub Area Name: Not reported
Completed Document Type: Site Inspections/Visit (Non LUR)
Completed Date: 08/22/2003
Comments: Not reported

Completed Area Name: PROJECT WIDE
Completed Sub Area Name: Not reported
Completed Document Type: Site Inspections/Visit (Non LUR)
Completed Date: 08/28/2006
Comments: Not reported

Completed Area Name: PROJECT WIDE
Completed Sub Area Name: Not reported
Completed Document Type: Site Inspections/Visit (Non LUR)
Completed Date: 02/06/2008
Comments: Not reported

Completed Area Name: PROJECT WIDE
Completed Sub Area Name: Not reported
Completed Document Type: Site Inspections/Visit (Non LUR)
Completed Date: 01/21/2003

Map ID
Direction
Distance
Elevation

MAP FINDINGS

Site

Database(s)

EDR ID Number
EPA ID Number

VISTA HERMOSA (Continued)

S107737580

Comments: Not reported

Completed Area Name: PROJECT WIDE
Completed Sub Area Name: Not reported
Completed Document Type: Cost Recovery Closeout Memo
Completed Date: 09/04/2003
Comments: Not reported

Completed Area Name: PROJECT WIDE
Completed Sub Area Name: Not reported
Completed Document Type: Site Inspections/Visit (Non LUR)
Completed Date: 09/05/2002
Comments: Not reported

Completed Area Name: PROJECT WIDE
Completed Sub Area Name: Not reported
Completed Document Type: Site Inspections/Visit (Non LUR)
Completed Date: 10/11/2006
Comments: Not reported

Completed Area Name: PROJECT WIDE
Completed Sub Area Name: Not reported
Completed Document Type: Site Inspections/Visit (Non LUR)
Completed Date: 08/07/2007
Comments: Not reported

Completed Area Name: PROJECT WIDE
Completed Sub Area Name: Not reported
Completed Document Type: Site Inspections/Visit (Non LUR)
Completed Date: 01/31/2008
Comments: Not reported

Completed Area Name: PROJECT WIDE
Completed Sub Area Name: Not reported
Completed Document Type: Site Inspections/Visit (Non LUR)
Completed Date: 11/07/2006
Comments: Not reported

Completed Area Name: PROJECT WIDE
Completed Sub Area Name: Not reported
Completed Document Type: Site Inspections/Visit (Non LUR)
Completed Date: 01/26/2007
Comments: Not reported

Completed Area Name: PROJECT WIDE
Completed Sub Area Name: Not reported
Completed Document Type: Site Inspections/Visit (Non LUR)
Completed Date: 05/02/2007
Comments: Not reported

Completed Area Name: PROJECT WIDE
Completed Sub Area Name: Not reported
Completed Document Type: Site Inspections/Visit (Non LUR)
Completed Date: 12/21/2006
Comments: Not reported

Completed Area Name: PROJECT WIDE

Map ID
 Direction
 Distance
 Elevation

MAP FINDINGS

Site

Database(s)

EDR ID Number
 EPA ID Number

VISTA HERMOSA (Continued)

S107737580

Completed Sub Area Name: Not reported
 Completed Document Type: Site Inspections/Visit (Non LUR)
 Completed Date: 05/31/2006
 Comments: Not reported

Completed Area Name: PROJECT WIDE
 Completed Sub Area Name: Not reported
 Completed Document Type: Site Inspections/Visit (Non LUR)
 Completed Date: 12/06/2003
 Comments: Not reported

Completed Area Name: PROJECT WIDE
 Completed Sub Area Name: Not reported
 Completed Document Type: Certification
 Completed Date: 10/26/2010
 Comments: DTSC certified that the response action according to the DTSC-approved RAP is complete. Operation and maintenance is required.

Completed Area Name: PROJECT WIDE
 Completed Sub Area Name: Not reported
 Completed Document Type: * Public Participation
 Completed Date: 04/21/2004
 Comments: Not reported

Completed Area Name: PROJECT WIDE
 Completed Sub Area Name: Not reported
 Completed Document Type: CEQA - Initial Study/ Environmental Impact Report
 Completed Date: 03/25/2004
 Comments: Not reported

Future Area Name: PROJECT WIDE
 Future Sub Area Name: Not reported
 Future Document Type: Operations and Maintenance Report
 Future Due Date: 2014
 Schedule Area Name: PROJECT WIDE
 Schedule Sub Area Name: Not reported
 Schedule Document Type: Operations and Maintenance Report
 Schedule Due Date: 06/25/2014
 Schedule Revised Date: 10/28/2014

237
 NNE
 1/2-1
 0.669 mi.
 3530 ft.

CENTRAL LOS ANGELES HIGH SCHOOL NO. 9
450 SOUTH GRAND VIEW STREET
LOS ANGELES, CA 90057

SCH S105628502
ENVIROSTOR N/A

Relative:
Higher

SCH:

Actual:
388 ft.

Facility ID: 19730194
 Site Type: School Investigation
 Site Type Detail: School
 Site Mgmt. Req.: NONE SPECIFIED
 Acres: 12
 National Priorities List: NO
 Cleanup Oversight Agencies: SMBRP
 Lead Agency: SMBRP
 Lead Agency Description: DTSC - Site Cleanup Program
 Project Manager: Not reported

Map ID
Direction
Distance
Elevation

MAP FINDINGS

Site

Database(s)

EDR ID Number
EPA ID Number

CENTRAL LOS ANGELES HIGH SCHOOL NO. 9 (Continued)

S105628502

Supervisor: Javier Hinojosa
Division Branch: Southern California Schools & Brownfields Outreach
Site Code: 304184
Assembly: 53
Senate: 24
Special Program Status: Not reported
Status: No Further Action
Status Date: 11/19/2004
Restricted Use: NO
Funding: School District
Latitude: 34.06129
Longitude: -118.2758
APN: 5154032016
Past Use: * BUSINESS SERVICES
Potential COC: ", 1,2,4-Trimethylbenzene, Total Chromium (1:6 ratio Cr VI:Cr III, Nickel, Arsenic, Dichlorodifluoromethane, Cobalt, Vanadium and compounds, Ethylbenzene, Polychlorinated biphenyls (PCBs, Zinc, Lead, Xylenes, Benzene, Copper and compounds, 1,3,5-Trimethylbenzene, Chloromethane (methyl chloride, 30550"

Confirmed COC: NONE SPECIFIED
Potential Description: SOIL
Alias Name: CENTRAL LOS ANGELES HIGH SCH. #9 (PROP)
Alias Type: Alternate Name
Alias Name: CENTRAL LOS ANGELES HIGH SCHOOL #9
Alias Type: Alternate Name
Alias Name: LAUSD-NEW H.S.#9 MEDIA/VCA
Alias Type: Alternate Name
Alias Name: LOS ANGELES UNIFIED SCHOOL DISTRICT
Alias Type: Alternate Name
Alias Name: 5154032016
Alias Type: APN
Alias Name: 110002657777
Alias Type: EPA (FRS #)
Alias Name: 304184
Alias Type: Project Code (Site Code)
Alias Name: 19730194
Alias Type: Envirostor ID Number

Completed Info:
Completed Area Name: PROJECT WIDE
Completed Sub Area Name: Not reported
Completed Document Type: Cost Recovery Closeout Memo
Completed Date: 03/25/2002
Comments: Not reported

Completed Area Name: PROJECT WIDE
Completed Sub Area Name: Not reported
Completed Document Type: Environmental Oversight Agreement
Completed Date: 02/10/2000
Comments: DTSC entered into a Master Oversight Agreement (Agreement), (Docket Number HSA-A 99/00-051) with the Los Angeles Unified School District (LAUSD) on February 10, 2000.

Completed Area Name: PROJECT WIDE
Completed Sub Area Name: Not reported
Completed Document Type: Preliminary Endangerment Assessment Report
Completed Date: 02/21/2001
Comments: DTSC approved the PEA and concurred that no further environmental

Map ID
Direction
Distance
Elevation

MAP FINDINGS

Site

Database(s)

EDR ID Number
EPA ID Number

CENTRAL LOS ANGELES HIGH SCHOOL NO. 9 (Continued)

S105628502

investigation or cleanup was required at this site.

Completed Area Name: PROJECT WIDE
Completed Sub Area Name: Not reported
Completed Document Type: Supplemental Site Investigation Report
Completed Date: 01/09/2004
Comments: Not reported

Completed Area Name: PROJECT WIDE
Completed Sub Area Name: Not reported
Completed Document Type: Supplemental Site Investigation Report
Completed Date: 01/09/2004
Comments: Not reported

Completed Area Name: PROJECT WIDE
Completed Sub Area Name: Not reported
Completed Document Type: Supplemental Site Investigation Report
Completed Date: 01/09/2004
Comments: Not reported

Completed Area Name: PROJECT WIDE
Completed Sub Area Name: Not reported
Completed Document Type: Supplemental Site Investigation Report
Completed Date: 01/09/2004
Comments: Not reported

Completed Area Name: PROJECT WIDE
Completed Sub Area Name: Not reported
Completed Document Type: Supplemental Site Investigation Report
Completed Date: 01/09/2004
Comments: Not reported

Completed Area Name: PROJECT WIDE
Completed Sub Area Name: Not reported
Completed Document Type: Supplemental Site Investigation Report
Completed Date: 05/27/2004
Comments: Not reported

Completed Area Name: PROJECT WIDE
Completed Sub Area Name: Not reported
Completed Document Type: Supplemental Site Investigation Report
Completed Date: 05/27/2004
Comments: Not reported

Completed Area Name: PROJECT WIDE
Completed Sub Area Name: Not reported
Completed Document Type: Cost Recovery Closeout Memo
Completed Date: 11/19/2004
Comments: Not reported

Future Area Name: Not reported
Future Sub Area Name: Not reported
Future Document Type: Not reported
Future Due Date: Not reported
Schedule Area Name: Not reported
Schedule Sub Area Name: Not reported
Schedule Document Type: Not reported

Map ID
Direction
Distance
Elevation

MAP FINDINGS

Site

Database(s)

EDR ID Number
EPA ID Number

CENTRAL LOS ANGELES HIGH SCHOOL NO. 9 (Continued)

S105628502

Schedule Due Date: Not reported
Schedule Revised Date: Not reported

ENVIROSTOR:

Facility ID: 19730194
Status: No Further Action
Status Date: 11/19/2004
Site Code: 304184
Site Type: School Investigation
Site Type Detailed: School
Acres: 12
NPL: NO
Regulatory Agencies: SMBRP
Lead Agency: SMBRP
Program Manager: Not reported
Supervisor: Javier Hinojosa
Division Branch: Southern California Schools & Brownfields Outreach
Assembly: 53
Senate: 24
Special Program: Not reported
Restricted Use: NO
Site Mgmt Req: NONE SPECIFIED
Funding: School District
Latitude: 34.06129
Longitude: -118.2758
APN: 5154032016
Past Use: * BUSINESS SERVICES
Potential COC: " 1,2,4-Trimethylbenzene Total Chromium (1:6 ratio Cr VI:Cr III
Nickel Arsenic Dichlorodifluoromethane Cobalt Vanadium and compounds
Ethylbenzene Polychlorinated biphenyls (PCBs Zinc Lead Xylenes
Benzene Copper and compounds 1,3,5-Trimethylbenzene Chloromethane
(methyl chloride 30550"

Confirmed COC: NONE SPECIFIED

Potential Description: SOIL

Alias Name: CENTRAL LOS ANGELES HIGH SCH. #9 (PROP)
Alias Type: Alternate Name
Alias Name: CENTRAL LOS ANGELES HIGH SCHOOL #9
Alias Type: Alternate Name
Alias Name: LAUSD-NEW H.S.#9 MEDIA/VCA
Alias Type: Alternate Name
Alias Name: LOS ANGELES UNIFIED SCHOOL DISTRICT
Alias Type: Alternate Name
Alias Name: 5154032016
Alias Type: APN
Alias Name: 110002657777
Alias Type: EPA (FRS #)
Alias Name: 304184
Alias Type: Project Code (Site Code)
Alias Name: 19730194
Alias Type: Envirostor ID Number

Completed Info:

Completed Area Name: PROJECT WIDE
Completed Sub Area Name: Not reported
Completed Document Type: Cost Recovery Closeout Memo
Completed Date: 03/25/2002
Comments: Not reported

Map ID
Direction
Distance
Elevation

MAP FINDINGS

Site

Database(s)

EDR ID Number
EPA ID Number

CENTRAL LOS ANGELES HIGH SCHOOL NO. 9 (Continued)

S105628502

Completed Area Name: PROJECT WIDE
Completed Sub Area Name: Not reported
Completed Document Type: Environmental Oversight Agreement
Completed Date: 02/10/2000
Comments: DTSC entered into a Master Oversight Agreement (Agreement), (Docket Number HSA-A 99/00-051) with the Los Angeles Unified School District (LAUSD) on February 10, 2000.

Completed Area Name: PROJECT WIDE
Completed Sub Area Name: Not reported
Completed Document Type: Preliminary Endangerment Assessment Report
Completed Date: 02/21/2001
Comments: DTSC approved the PEA and concurred that no further environmental investigation or cleanup was required at this site.

Completed Area Name: PROJECT WIDE
Completed Sub Area Name: Not reported
Completed Document Type: Supplemental Site Investigation Report
Completed Date: 01/09/2004
Comments: Not reported

Completed Area Name: PROJECT WIDE
Completed Sub Area Name: Not reported
Completed Document Type: Supplemental Site Investigation Report
Completed Date: 01/09/2004
Comments: Not reported

Completed Area Name: PROJECT WIDE
Completed Sub Area Name: Not reported
Completed Document Type: Supplemental Site Investigation Report
Completed Date: 01/09/2004
Comments: Not reported

Completed Area Name: PROJECT WIDE
Completed Sub Area Name: Not reported
Completed Document Type: Supplemental Site Investigation Report
Completed Date: 01/09/2004
Comments: Not reported

Completed Area Name: PROJECT WIDE
Completed Sub Area Name: Not reported
Completed Document Type: Supplemental Site Investigation Report
Completed Date: 01/09/2004
Comments: Not reported

Completed Area Name: PROJECT WIDE
Completed Sub Area Name: Not reported
Completed Document Type: Supplemental Site Investigation Report
Completed Date: 05/27/2004
Comments: Not reported

Completed Area Name: PROJECT WIDE
Completed Sub Area Name: Not reported
Completed Document Type: Supplemental Site Investigation Report
Completed Date: 05/27/2004
Comments: Not reported

Map ID
Direction
Distance
Elevation

MAP FINDINGS

Site

Database(s)

EDR ID Number
EPA ID Number

CENTRAL LOS ANGELES HIGH SCHOOL NO. 9 (Continued)

S105628502

Completed Area Name: PROJECT WIDE
Completed Sub Area Name: Not reported
Completed Document Type: Cost Recovery Closeout Memo
Completed Date: 11/19/2004
Comments: Not reported

Future Area Name: Not reported
Future Sub Area Name: Not reported
Future Document Type: Not reported
Future Due Date: Not reported
Schedule Area Name: Not reported
Schedule Sub Area Name: Not reported
Schedule Document Type: Not reported
Schedule Due Date: Not reported
Schedule Revised Date: Not reported

238
WNW
1/2-1
0.725 mi.
3829 ft.

**GRATTS NEW PRIMARY CENTER
WEST 6TH STREET/BIXEL STREET
LOS ANGELES, CA 90017**

**SCH S105628645
ENVIROSTOR N/A**

**Relative:
Higher**

SCH:

**Actual:
376 ft.**

Facility ID: 19880042
Site Type: School Cleanup
Site Type Detail: School
Site Mgmt. Req.: NONE SPECIFIED
Acres: 2.8
National Priorities List: NO
Cleanup Oversight Agencies: SMBRP
Lead Agency: SMBRP
Lead Agency Description: DTSC - Site Cleanup Program
Project Manager: Not reported
Supervisor: Javier Hinojosa
Division Branch: Southern California Schools & Brownfields Outreach
Site Code: 304283
Assembly: 53
Senate: 30
Special Program Status: Not reported
Status: Certified
Status Date: 01/11/2008
Restricted Use: NO
Funding: School District
Latitude: 34.05440
Longitude: -118.2620
APN: NONE SPECIFIED
Past Use: RESIDENTIAL AREA
Potential COC: Lead
Confirmed COC: NONE SPECIFIED
Potential Description: "IA, SOIL, SV"
Alias Name: GRATTS NEW PRIMARY CENTER
Alias Type: Alternate Name
Alias Name: LAUSD-GRATTS NEW PC
Alias Type: Alternate Name
Alias Name: LOS ANGELES UNIFIED SCHOOL DISTRICT
Alias Type: Alternate Name
Alias Name: 110033620703

Map ID
Direction
Distance
Elevation

MAP FINDINGS

Site

Database(s)

EDR ID Number
EPA ID Number

GRATTS NEW PRIMARY CENTER (Continued)

S105628645

Alias Type: EPA (FRS #)
Alias Name: 304283
Alias Type: Project Code (Site Code)
Alias Name: 19880042
Alias Type: Envirostor ID Number

Completed Info:

Completed Area Name: PROJECT WIDE
Completed Sub Area Name: Not reported
Completed Document Type: Environmental Oversight Agreement
Completed Date: 02/10/2000
Comments: Not reported

Completed Area Name: PROJECT WIDE
Completed Sub Area Name: Not reported
Completed Document Type: Site Inspections/Visit (Non LUR)
Completed Date: 03/20/2006
Comments: Not reported

Completed Area Name: PROJECT WIDE
Completed Sub Area Name: Not reported
Completed Document Type: Certification
Completed Date: 01/11/2008
Comments: The project has been certified by management.

Completed Area Name: PROJECT WIDE
Completed Sub Area Name: Not reported
Completed Document Type: Cost Recovery Closeout Memo
Completed Date: 10/15/2004
Comments: Not reported

Completed Area Name: PROJECT WIDE
Completed Sub Area Name: Not reported
Completed Document Type: Cost Recovery Closeout Memo
Completed Date: 12/30/2008
Comments: The project is now considered complete.

Completed Area Name: PROJECT WIDE
Completed Sub Area Name: Not reported
Completed Document Type: Site Inspections/Visit (Non LUR)
Completed Date: 05/11/2001
Comments: Not reported

Completed Area Name: PROJECT WIDE
Completed Sub Area Name: Not reported
Completed Document Type: Preliminary Endangerment Assessment Report
Completed Date: 10/12/2004
Comments: Not reported

Completed Area Name: PROJECT WIDE
Completed Sub Area Name: Not reported
Completed Document Type: Phase 1
Completed Date: 05/15/2001
Comments: Not reported

Completed Area Name: PROJECT WIDE
Completed Sub Area Name: Not reported
Completed Document Type: Preliminary Endangerment Assessment Workplan

Map ID
Direction
Distance
Elevation

MAP FINDINGS

Site

Database(s)

EDR ID Number
EPA ID Number

GRATTS NEW PRIMARY CENTER (Continued)

S105628645

Completed Date: 03/25/2004
Comments: Not reported

Completed Area Name: PROJECT WIDE
Completed Sub Area Name: Not reported
Completed Document Type: Supplemental Site Investigation Workplan
Completed Date: 01/09/2007
Comments: Tech memo approved.

Completed Area Name: PROJECT WIDE
Completed Sub Area Name: Not reported
Completed Document Type: Supplemental Site Investigation Workplan
Completed Date: 12/15/2006
Comments: Site previously demolished and graded; requires changes to scope of investigation.

Completed Area Name: PROJECT WIDE
Completed Sub Area Name: Not reported
Completed Document Type: Supplemental Site Investigation Report
Completed Date: 03/28/2007
Comments: Not reported

Completed Area Name: PROJECT WIDE
Completed Sub Area Name: Not reported
Completed Document Type: Removal Action Workplan
Completed Date: 06/15/2007
Comments: DTSC approved the Removal Action Workplan as final.

Completed Area Name: PROJECT WIDE
Completed Sub Area Name: Not reported
Completed Document Type: Fieldwork
Completed Date: 07/06/2007
Comments: fieldwork has been completed.

Completed Area Name: PROJECT WIDE
Completed Sub Area Name: Not reported
Completed Document Type: Remedial Action Completion Report
Completed Date: 09/26/2007
Comments: Approval of Removal Action Completion Report

Future Area Name: Not reported
Future Sub Area Name: Not reported
Future Document Type: Not reported
Future Due Date: Not reported
Schedule Area Name: Not reported
Schedule Sub Area Name: Not reported
Schedule Document Type: Not reported
Schedule Due Date: Not reported
Schedule Revised Date: Not reported

ENVIROSTOR:

Facility ID: 19880042
Status: Certified
Status Date: 01/11/2008
Site Code: 304283
Site Type: School Cleanup
Site Type Detailed: School

Map ID
Direction
Distance
Elevation

MAP FINDINGS

Site

Database(s)

EDR ID Number
EPA ID Number

GRATTS NEW PRIMARY CENTER (Continued)

S105628645

Acres: 2.8
NPL: NO
Regulatory Agencies: SMBRP
Lead Agency: SMBRP
Program Manager: Not reported
Supervisor: Javier Hinojosa
Division Branch: Southern California Schools & Brownfields Outreach
Assembly: 53
Senate: 30
Special Program: Not reported
Restricted Use: NO
Site Mgmt Req: NONE SPECIFIED
Funding: School District
Latitude: 34.05440
Longitude: -118.2620
APN: NONE SPECIFIED
Past Use: RESIDENTIAL AREA
Potential COC: Lead
Confirmed COC: NONE SPECIFIED
Potential Description: "IA, SOIL, SV"
Alias Name: GRATTS NEW PRIMARY CENTER
Alias Type: Alternate Name
Alias Name: LAUSD-GRATTS NEW PC
Alias Type: Alternate Name
Alias Name: LOS ANGELES UNIFIED SCHOOL DISTRICT
Alias Type: Alternate Name
Alias Name: 110033620703
Alias Type: EPA (FRS #)
Alias Name: 304283
Alias Type: Project Code (Site Code)
Alias Name: 19880042
Alias Type: Envirostor ID Number

Completed Info:

Completed Area Name: PROJECT WIDE
Completed Sub Area Name: Not reported
Completed Document Type: Environmental Oversight Agreement
Completed Date: 02/10/2000
Comments: Not reported

Completed Area Name: PROJECT WIDE
Completed Sub Area Name: Not reported
Completed Document Type: Site Inspections/Visit (Non LUR)
Completed Date: 03/20/2006
Comments: Not reported

Completed Area Name: PROJECT WIDE
Completed Sub Area Name: Not reported
Completed Document Type: Certification
Completed Date: 01/11/2008
Comments: The project has been certified by management.

Completed Area Name: PROJECT WIDE
Completed Sub Area Name: Not reported
Completed Document Type: Cost Recovery Closeout Memo
Completed Date: 10/15/2004
Comments: Not reported

Map ID
Direction
Distance
Elevation

MAP FINDINGS

Site

Database(s)

EDR ID Number
EPA ID Number

GRATTS NEW PRIMARY CENTER (Continued)

S105628645

Completed Area Name: PROJECT WIDE
Completed Sub Area Name: Not reported
Completed Document Type: Cost Recovery Closeout Memo
Completed Date: 12/30/2008
Comments: The project is now considered complete.

Completed Area Name: PROJECT WIDE
Completed Sub Area Name: Not reported
Completed Document Type: Site Inspections/Visit (Non LUR)
Completed Date: 05/11/2001
Comments: Not reported

Completed Area Name: PROJECT WIDE
Completed Sub Area Name: Not reported
Completed Document Type: Preliminary Endangerment Assessment Report
Completed Date: 10/12/2004
Comments: Not reported

Completed Area Name: PROJECT WIDE
Completed Sub Area Name: Not reported
Completed Document Type: Phase 1
Completed Date: 05/15/2001
Comments: Not reported

Completed Area Name: PROJECT WIDE
Completed Sub Area Name: Not reported
Completed Document Type: Preliminary Endangerment Assessment Workplan
Completed Date: 03/25/2004
Comments: Not reported

Completed Area Name: PROJECT WIDE
Completed Sub Area Name: Not reported
Completed Document Type: Supplemental Site Investigation Workplan
Completed Date: 01/09/2007
Comments: Tech memo approved.

Completed Area Name: PROJECT WIDE
Completed Sub Area Name: Not reported
Completed Document Type: Supplemental Site Investigation Workplan
Completed Date: 12/15/2006
Comments: Site previously demolished and graded; requires changes to scope of investigation.

Completed Area Name: PROJECT WIDE
Completed Sub Area Name: Not reported
Completed Document Type: Supplemental Site Investigation Report
Completed Date: 03/28/2007
Comments: Not reported

Completed Area Name: PROJECT WIDE
Completed Sub Area Name: Not reported
Completed Document Type: Removal Action Workplan
Completed Date: 06/15/2007
Comments: DTSC approved the Removal Action Workplan as final.

Completed Area Name: PROJECT WIDE
Completed Sub Area Name: Not reported

Map ID
Direction
Distance
Elevation

MAP FINDINGS

Site

Database(s)

EDR ID Number
EPA ID Number

GRATTS NEW PRIMARY CENTER (Continued)

S105628645

Completed Document Type: Fieldwork
Completed Date: 07/06/2007
Comments: fieldwork has been completed.

Completed Area Name: PROJECT WIDE
Completed Sub Area Name: Not reported
Completed Document Type: Remedial Action Completion Report
Completed Date: 09/26/2007
Comments: Approval of Removal Action Completion Report

Future Area Name: Not reported
Future Sub Area Name: Not reported
Future Document Type: Not reported
Future Due Date: Not reported
Schedule Area Name: Not reported
Schedule Sub Area Name: Not reported
Schedule Document Type: Not reported
Schedule Due Date: Not reported
Schedule Revised Date: Not reported

239
North
1/2-1
0.760 mi.
4011 ft.

BANK OF AMERICA
1000 W TEMPLE
LOS ANGELES, CA 90012

CA FID UST S101617131
SWEEPS UST N/A
EMI
ENVIROSTOR

Relative:
Higher

Actual:
343 ft.

CA FID UST:
Facility ID: 19000855
Regulated By: UTNKA
Regulated ID: 00000519
Cortese Code: Not reported
SIC Code: Not reported
Facility Phone: 2132286430
Mail To: Not reported
Mailing Address: 1000 W TEMPLE ST
Mailing Address 2: Not reported
Mailing City,St,Zip: LOS ANGELES 900120000
Contact: Not reported
Contact Phone: Not reported
DUNs Number: Not reported
NPDES Number: Not reported
EPA ID: Not reported
Comments: Not reported
Status: Active

SWEEPS UST:
Status: Active
Comp Number: 46
Number: 1
Board Of Equalization: Not reported
Referral Date: 03-05-93
Action Date: 03-05-93
Created Date: 02-29-88
Owner Tank Id: Not reported
SWRCB Tank Id: 19-050-000046-000001
Tank Status: A
Capacity: 10000

Map ID
Direction
Distance
Elevation

MAP FINDINGS

Site

Database(s)

EDR ID Number
EPA ID Number

BANK OF AMERICA (Continued)

S101617131

Active Date: 04-20-88
Tank Use: M.V. FUEL
STG: P
Content: REG UNLEADED
Number Of Tanks: 7

Status: Active
Comp Number: 46
Number: 1
Board Of Equalization: Not reported
Referral Date: 03-05-93
Action Date: 03-05-93
Created Date: 02-29-88
Owner Tank Id: Not reported
SWRCB Tank Id: 19-050-000046-000002
Tank Status: A
Capacity: 20000
Active Date: 04-20-88
Tank Use: M.V. FUEL
STG: P
Content: DIESEL
Number Of Tanks: Not reported

Status: Active
Comp Number: 46
Number: 1
Board Of Equalization: Not reported
Referral Date: 03-05-93
Action Date: 03-05-93
Created Date: 02-29-88
Owner Tank Id: Not reported
SWRCB Tank Id: 19-050-000046-000003
Tank Status: A
Capacity: 10000
Active Date: 04-20-88
Tank Use: M.V. FUEL
STG: P
Content: REG UNLEADED
Number Of Tanks: Not reported

Status: Active
Comp Number: 46
Number: 1
Board Of Equalization: Not reported
Referral Date: 03-05-93
Action Date: 03-05-93
Created Date: 02-29-88
Owner Tank Id: Not reported
SWRCB Tank Id: 19-050-000046-000004
Tank Status: A
Capacity: 20000
Active Date: 04-20-88
Tank Use: M.V. FUEL
STG: P
Content: DIESEL
Number Of Tanks: Not reported

Map ID
Direction
Distance
Elevation

MAP FINDINGS

Site

Database(s)

EDR ID Number
EPA ID Number

BANK OF AMERICA (Continued)

S101617131

Status: Active
Comp Number: 46
Number: 1
Board Of Equalization: Not reported
Referral Date: 03-05-93
Action Date: 03-05-93
Created Date: 02-29-88
Owner Tank Id: Not reported
SWRCB Tank Id: 19-050-000046-000005
Tank Status: A
Capacity: 20000
Active Date: 04-20-88
Tank Use: M.V. FUEL
STG: P
Content: DIESEL
Number Of Tanks: Not reported

Status: Active
Comp Number: 46
Number: 1
Board Of Equalization: Not reported
Referral Date: 03-05-93
Action Date: 03-05-93
Created Date: 02-29-88
Owner Tank Id: Not reported
SWRCB Tank Id: 19-050-000046-000006
Tank Status: A
Capacity: 20000
Active Date: 04-20-88
Tank Use: M.V. FUEL
STG: P
Content: DIESEL
Number Of Tanks: Not reported

Status: Active
Comp Number: 46
Number: 1
Board Of Equalization: Not reported
Referral Date: 03-05-93
Action Date: 03-05-93
Created Date: 02-29-88
Owner Tank Id: Not reported
SWRCB Tank Id: 19-050-000046-000007
Tank Status: A
Capacity: 20000
Active Date: 04-20-88
Tank Use: M.V. FUEL
STG: P
Content: DIESEL
Number Of Tanks: Not reported

EMI:
Year: 1990
County Code: 19
Air Basin: SC
Facility ID: 1102
Air District Name: SC

Map ID
Direction
Distance
Elevation

MAP FINDINGS

Site

Database(s)

EDR ID Number
EPA ID Number

BANK OF AMERICA (Continued)

S101617131

SIC Code: 0
Air District Name: SOUTH COAST AQMD
Community Health Air Pollution Info System: Not reported
Consolidated Emission Reporting Rule: Not reported
Total Organic Hydrocarbon Gases Tons/Yr: 1
Reactive Organic Gases Tons/Yr: 0
Carbon Monoxide Emissions Tons/Yr: 0
NOX - Oxides of Nitrogen Tons/Yr: 2
SOX - Oxides of Sulphur Tons/Yr: 1
Particulate Matter Tons/Yr: 0
Part. Matter 10 Micrometers & Smlr Tons/Yr: 0

Year: 1993
County Code: 19
Air Basin: SC
Facility ID: 50323
Air District Name: SC
SIC Code: 6035
Air District Name: SOUTH COAST AQMD
Community Health Air Pollution Info System: Not reported
Consolidated Emission Reporting Rule: Not reported
Total Organic Hydrocarbon Gases Tons/Yr: 1
Reactive Organic Gases Tons/Yr: 1
Carbon Monoxide Emissions Tons/Yr: 1
NOX - Oxides of Nitrogen Tons/Yr: 4
SOX - Oxides of Sulphur Tons/Yr: 0
Particulate Matter Tons/Yr: 0
Part. Matter 10 Micrometers & Smlr Tons/Yr: 0

Year: 1995
County Code: 19
Air Basin: SC
Facility ID: 50323
Air District Name: SC
SIC Code: 6035
Air District Name: SOUTH COAST AQMD
Community Health Air Pollution Info System: Not reported
Consolidated Emission Reporting Rule: Not reported
Total Organic Hydrocarbon Gases Tons/Yr: 1
Reactive Organic Gases Tons/Yr: 1
Carbon Monoxide Emissions Tons/Yr: 1
NOX - Oxides of Nitrogen Tons/Yr: 4
SOX - Oxides of Sulphur Tons/Yr: 0
Particulate Matter Tons/Yr: 0
Part. Matter 10 Micrometers & Smlr Tons/Yr: 0

Year: 2002
County Code: 19
Air Basin: SC
Facility ID: 50323
Air District Name: SC
SIC Code: 6035
Air District Name: SOUTH COAST AQMD
Community Health Air Pollution Info System: Not reported
Consolidated Emission Reporting Rule: Not reported
Total Organic Hydrocarbon Gases Tons/Yr: 0
Reactive Organic Gases Tons/Yr: 0

Map ID
Direction
Distance
Elevation

MAP FINDINGS

Site

Database(s)

EDR ID Number
EPA ID Number

BANK OF AMERICA (Continued)

S101617131

Carbon Monoxide Emissions Tons/Yr:	1
NOX - Oxides of Nitrogen Tons/Yr:	1
SOX - Oxides of Sulphur Tons/Yr:	0
Particulate Matter Tons/Yr:	0
Part. Matter 10 Micrometers & Smlr Tons/Yr:	0
Year:	2003
County Code:	19
Air Basin:	SC
Facility ID:	50323
Air District Name:	SC
SIC Code:	6035
Air District Name:	SOUTH COAST AQMD
Community Health Air Pollution Info System:	Not reported
Consolidated Emission Reporting Rule:	Not reported
Total Organic Hydrocarbon Gases Tons/Yr:	0
Reactive Organic Gases Tons/Yr:	0
Carbon Monoxide Emissions Tons/Yr:	1
NOX - Oxides of Nitrogen Tons/Yr:	1
SOX - Oxides of Sulphur Tons/Yr:	0
Particulate Matter Tons/Yr:	0
Part. Matter 10 Micrometers & Smlr Tons/Yr:	0
Year:	2004
County Code:	19
Air Basin:	SC
Facility ID:	50323
Air District Name:	SC
SIC Code:	6035
Air District Name:	SOUTH COAST AQMD
Community Health Air Pollution Info System:	Not reported
Consolidated Emission Reporting Rule:	Not reported
Total Organic Hydrocarbon Gases Tons/Yr:	0.164376
Reactive Organic Gases Tons/Yr:	0.08
Carbon Monoxide Emissions Tons/Yr:	0.94511
NOX - Oxides of Nitrogen Tons/Yr:	1.1194
SOX - Oxides of Sulphur Tons/Yr:	0.045411
Particulate Matter Tons/Yr:	0.13822307
Part. Matter 10 Micrometers & Smlr Tons/Yr:	0.13
Year:	2009
County Code:	19
Air Basin:	SC
Facility ID:	50323
Air District Name:	SC
SIC Code:	6021
Air District Name:	SOUTH COAST AQMD
Community Health Air Pollution Info System:	Not reported
Consolidated Emission Reporting Rule:	Not reported
Total Organic Hydrocarbon Gases Tons/Yr:	0.101567752999352
Reactive Organic Gases Tons/Yr:	5.0753399999999999E-2
Carbon Monoxide Emissions Tons/Yr:	0.44517499999999999
NOX - Oxides of Nitrogen Tons/Yr:	0.46258700000000003
SOX - Oxides of Sulphur Tons/Yr:	2.6341920000000001E-2
Particulate Matter Tons/Yr:	0.65946000000000005
Part. Matter 10 Micrometers & Smlr Tons/Yr:	0.49272417439999999

Map ID
Direction
Distance
Elevation

MAP FINDINGS

Site

Database(s)

EDR ID Number
EPA ID Number

BANK OF AMERICA (Continued)

S101617131

Year: 2010
County Code: 19
Air Basin: SC
Facility ID: 50323
Air District Name: SC
SIC Code: 6021
Air District Name: SOUTH COAST AQMD
Community Health Air Pollution Info System: Not reported
Consolidated Emission Reporting Rule: Not reported
Total Organic Hydrocarbon Gases Tons/Yr: 0.100606879666023
Reactive Organic Gases Tons/Yr: 5.6100001570000002E-2
Carbon Monoxide Emissions Tons/Yr: 0.44217000367999998
NOX - Oxides of Nitrogen Tons/Yr: 0.79546002935000004
SOX - Oxides of Sulphur Tons/Yr: 4.6060327535000001E-2
Particulate Matter Tons/Yr: 1.3756500093999999
Part. Matter 10 Micrometers & Smllr Tons/Yr: 1.0190485691744

Year: 2011
County Code: 19
Air Basin: SC
Facility ID: 50323
Air District Name: SC
SIC Code: 6021
Air District Name: SOUTH COAST AQMD
Community Health Air Pollution Info System: Not reported
Consolidated Emission Reporting Rule: Not reported
Total Organic Hydrocarbon Gases Tons/Yr: 0.12077487206
Reactive Organic Gases Tons/Yr: 0.0717906722
Carbon Monoxide Emissions Tons/Yr: 0.5264128918
NOX - Oxides of Nitrogen Tons/Yr: 1.1882713485
SOX - Oxides of Sulphur Tons/Yr: 0.06466610105
Particulate Matter Tons/Yr: 1.375290764
Part. Matter 10 Micrometers & Smllr Tons/Yr: 1.0383882577

ENVIROSTOR:

Facility ID: 71003397
Status: Refer: Other Agency
Status Date: Not reported
Site Code: Not reported
Site Type: Tiered Permit
Site Type Detailed: Tiered Permit
Acres: Not reported
NPL: NO
Regulatory Agencies: NONE SPECIFIED
Lead Agency: NONE SPECIFIED
Program Manager: Not reported
Supervisor: Not reported
Division Branch: Cleanup Chatsworth
Assembly: 51
Senate: 24
Special Program: Not reported
Restricted Use: NO
Site Mgmt Req: NONE SPECIFIED
Funding: Not reported
Latitude: 34.06143
Longitude: -118.2517
APN: NONE SPECIFIED

Map ID
Direction
Distance
Elevation

MAP FINDINGS

Site

Database(s)

EDR ID Number
EPA ID Number

BANK OF AMERICA (Continued)

S101617131

Past Use: NONE SPECIFIED
Potential COC: NONE SPECIFIED
Confirmed COC: NONE SPECIFIED
Potential Description: NONE SPECIFIED
Alias Name: CAL913236278
Alias Type: EPA Identification Number
Alias Name: 71003397
Alias Type: Envirostor ID Number

Completed Info:
Completed Area Name: Not reported
Completed Sub Area Name: Not reported
Completed Document Type: Not reported
Completed Date: Not reported
Comments: Not reported

Future Area Name: Not reported
Future Sub Area Name: Not reported
Future Document Type: Not reported
Future Due Date: Not reported
Schedule Area Name: Not reported
Schedule Sub Area Name: Not reported
Schedule Document Type: Not reported
Schedule Due Date: Not reported
Schedule Revised Date: Not reported

240
SSE
1/2-1
0.788 mi.
4161 ft.

ACE PLATING COMPANY INC
719 TOWNE AVE
LOS ANGELES, CA 90021

SLIC S105632824
CHMIRS N/A
LA Co. Site Mitigation
ENVIROSTOR

Relative:
Lower

SLIC:
Region: STATE
Facility Status: Open - Site Assessment
Status Date: 06/06/2013
Global Id: T10000004814
Lead Agency: LOS ANGELES RWQCB (REGION 4)
Lead Agency Case Number: Not reported
Latitude: 34.0392409
Longitude: -118.245909
Case Type: Cleanup Program Site
Case Worker: CRM
Local Agency: Not reported
RB Case Number: 1290
File Location: Not reported
Potential Media Affected: Not reported
Potential Contaminants of Concern: Not reported
Site History: Not reported

Actual:
250 ft.

[Click here to access the California GeoTracker records for this facility:](#)

CHMIRS:
OES Incident Number: 5351
OES notification: Not reported
OES Date: 11/23/1994
OES Time: 06:35:17 AM
Incident Date: Not reported

Map ID
Direction
Distance
Elevation

MAP FINDINGS

Site

Database(s)

EDR ID Number
EPA ID Number

ACE PLATING COMPANY INC (Continued)

S105632824

Date Completed:	Not reported
Property Use:	Not reported
Agency Id Number:	Not reported
Agency Incident Number:	Not reported
Time Notified:	Not reported
Time Completed:	Not reported
Surrounding Area:	Not reported
Estimated Temperature:	Not reported
Property Management:	Not reported
Special Studies 1:	Not reported
Special Studies 2:	Not reported
Special Studies 3:	Not reported
Special Studies 4:	Not reported
Special Studies 5:	Not reported
Special Studies 6:	Not reported
More Than Two Substances Involved?:	Not reported
Resp Agency Personel # Of Decontaminated:	Not reported
Responding Agency Personel # Of Injuries:	Not reported
Responding Agency Personel # Of Fatalities:	Not reported
Others Number Of Decontaminated:	Not reported
Others Number Of Injuries:	Not reported
Others Number Of Fatalities:	Not reported
Vehicle Make/year:	Not reported
Vehicle License Number:	Not reported
Vehicle State:	Not reported
Vehicle Id Number:	Not reported
CA/DOT/PUC/ICC Number:	Not reported
Company Name:	Not reported
Reporting Officer Name/ID:	Not reported
Report Date:	Not reported
Comments:	Not reported
Facility Telephone:	Not reported
Waterway Involved:	YES
Waterway:	Not reported
Spill Site:	Not reported
Cleanup By:	discharger/county health
Containment:	Not reported
What Happened:	Not reported
Type:	CHEMICAL
Measure:	Not reported
Other:	Not reported
Date/Time:	Not reported
Year:	1994
Agency:	la cy fd
Incident Date:	11/23/94 0400
Admin Agency:	Not reported
Amount:	150 gal
Contained:	NO
Site Type:	Not reported
E Date:	Not reported
Substance:	stripping compound "B -9 nickel iron stripper"
Quantity Released:	Not reported
BBLs:	Not reported
Cups:	Not reported
CUFT:	Not reported
Gallons:	Not reported
Grams:	Not reported

Map ID
Direction
Distance
Elevation

MAP FINDINGS

Site

Database(s)

EDR ID Number
EPA ID Number

ACE PLATING COMPANY INC (Continued)

S105632824

Pounds: Not reported
Liters: Not reported
Ounces: Not reported
Pints: Not reported
Quarts: Not reported
Sheen: Not reported
Tons: Not reported
Unknown: Not reported
Evacuations: NO
Number of Injuries: NO
Number of Fatalities: NO
Description: heater in tank left on overnight - substance became overheated and meltetank causing small fire. drained into containment area -

LA Co. Site Mitigation:

Facility ID: Not reported
Site ID: SD0000375
Jurisdiction: County
Case ID: RO0001376
Abated: No
Assigned To: Richard Clark
Entered Date: 10/05/2011

ENVIROSTOR:

Facility ID: 71002245
Status: Inactive - Needs Evaluation
Status Date: 05/09/2012
Site Code: Not reported
Site Type: Tiered Permit
Site Type Detailed: Tiered Permit
Acres: 0
NPL: NO
Regulatory Agencies: NONE SPECIFIED
Lead Agency: NONE SPECIFIED
Program Manager: Not reported
Supervisor: Referred - Not Assigned
Division Branch: Cleanup Chatsworth
Assembly: 53
Senate: 30
Special Program: Not reported
Restricted Use: NO
Site Mgmt Req: NONE SPECIFIED
Funding: Not reported
Latitude: 34.03924
Longitude: -118.2459
APN: NONE SPECIFIED
Past Use: NONE SPECIFIED
Potential COC: NONE SPECIFIED
Confirmed COC: NONE SPECIFIED
Potential Description: NONE SPECIFIED
Alias Name: CAD008514648
Alias Type: EPA Identification Number
Alias Name: 71002245
Alias Type: Envirostor ID Number

Completed Info:

Completed Area Name: Not reported

Map ID
 Direction
 Distance
 Elevation

MAP FINDINGS

Site

Database(s)

EDR ID Number
 EPA ID Number

ACE PLATING COMPANY INC (Continued)

S105632824

Completed Sub Area Name: Not reported
 Completed Document Type: Not reported
 Completed Date: Not reported
 Comments: Not reported

Future Area Name: Not reported
 Future Sub Area Name: Not reported
 Future Document Type: Not reported
 Future Due Date: Not reported
 Schedule Area Name: Not reported
 Schedule Sub Area Name: Not reported
 Schedule Document Type: Not reported
 Schedule Due Date: Not reported
 Schedule Revised Date: Not reported

**241
 NW
 1/2-1
 0.853 mi.
 4506 ft.**

**GRATTS ELEMENTARY SCHOOL
 309 LUCAS
 LOS ANGELES, CA 90017**

**SCH S104576005
 HIST CORTESE N/A
 SLIC
 ENF
 ENVIROSTOR**

**Relative:
 Higher**

SCH:

**Actual:
 418 ft.**

Facility ID: 19820074
 Site Type: School Cleanup
 Site Type Detail: School
 Site Mgmt. Req.: NONE SPECIFIED
 Acres: 5.2
 National Priorities List: NO
 Cleanup Oversight Agencies: SMBRP
 Lead Agency: SMBRP
 Lead Agency Description: DTSC - Site Cleanup Program
 Project Manager: Ivy Osornio
 Supervisor: Shahir Haddad
 Division Branch: Southern California Schools & Brownfields Outreach
 Site Code: 300762
 Assembly: 53
 Senate: 24
 Special Program Status: Voluntary Cleanup Program
 Status: Active
 Status Date: 05/08/2002
 Restricted Use: NO
 Funding: School District
 Latitude: 34.05772
 Longitude: -118.2621
 APN: "5153-025-020121, 5153-025-9011903, 5153-025-9071909, 5153025907"
 Past Use: VEHICLE MAINTENANCE
 Potential COC: "30003, Tetrachloroethylene (PCE, 30024"
 Confirmed COC: "300, 033, 002, 230, 024"
 Potential Description: OTH
 Alias Name: GRATTS ELEMENTARY SCHOOL
 Alias Type: Alternate Name
 Alias Name: GRATTS ELEMENTARY SCHOOL
 Alias Type: Alternate Name
 Alias Name: LOS ANGELES UNIFIED SCHOOL DISTRICT
 Alias Type: Alternate Name
 Alias Name: 5153-025-020121
 Alias Type: APN

Map ID
Direction
Distance
Elevation

MAP FINDINGS

Site

Database(s)

EDR ID Number
EPA ID Number

GRATTS ELEMENTARY SCHOOL (Continued)

S104576005

Alias Name: 5153-025-9011903
Alias Type: APN
Alias Name: 5153-025-9071909
Alias Type: APN
Alias Name: 5153025907
Alias Type: APN
Alias Name: 110033620696
Alias Type: EPA (FRS #)
Alias Name: 300762
Alias Type: Project Code (Site Code)
Alias Name: 19820074
Alias Type: Envirostor ID Number

Completed Info:

Completed Area Name: GW OU
Completed Sub Area Name: Not reported
Completed Document Type: CEQA - Notice of Exemption
Completed Date: 03/28/2013
Comments: Not reported

Completed Area Name: GW OU
Completed Sub Area Name: Not reported
Completed Document Type: Voluntary Cleanup Agreement
Completed Date: 08/09/2004
Comments: Not reported

Completed Area Name: PROJECT WIDE
Completed Sub Area Name: Not reported
Completed Document Type: Remedial Investigation / Feasibility Study
Completed Date: 09/15/2000
Comments: Not reported

Completed Area Name: GW OU
Completed Sub Area Name: Not reported
Completed Document Type: Remedial Investigation Workplan
Completed Date: 05/02/2005
Comments: Not reported

Completed Area Name: GW OU
Completed Sub Area Name: Not reported
Completed Document Type: Other Report
Completed Date: 04/25/2006
Comments: No Comments

Completed Area Name: GW OU
Completed Sub Area Name: Not reported
Completed Document Type: Other Report
Completed Date: 08/07/2006
Comments: Approved the report with comments

Completed Area Name: PROJECT WIDE
Completed Sub Area Name: Not reported
Completed Document Type: Other Report
Completed Date: 04/24/2007
Comments: Comments sent for future

Completed Area Name: PROJECT WIDE
Completed Sub Area Name: Not reported

Map ID
Direction
Distance
Elevation

MAP FINDINGS

Site

Database(s)

EDR ID Number
EPA ID Number

GRATTS ELEMENTARY SCHOOL (Continued)

S104576005

Completed Document Type: Technical Report
Completed Date: 06/14/2007
Comments: Conditional approval with comments

Completed Area Name: PROJECT WIDE
Completed Sub Area Name: Not reported
Completed Document Type: Other Report
Completed Date: 09/26/2007
Comments: accepted

Completed Area Name: PROJECT WIDE
Completed Sub Area Name: Not reported
Completed Document Type: Other Report
Completed Date: 09/26/2007
Comments: Accepted

Completed Area Name: PROJECT WIDE
Completed Sub Area Name: Not reported
Completed Document Type: Other Report
Completed Date: 01/03/2008
Comments: Acceped with the comments to be considered in the future.

Completed Area Name: GW OU
Completed Sub Area Name: Not reported
Completed Document Type: Pilot Study/Treatability Workplan
Completed Date: 06/23/2008
Comments: DTSC approved the Pilot Study Workplan for implementation provided DTSC comments are incorporated in future field work/reports.

Completed Area Name: GW OU
Completed Sub Area Name: Not reported
Completed Document Type: Operations and Maintenance Report
Completed Date: 03/17/2008
Comments: DTSC did not have any comments on the Report

Completed Area Name: GW OU
Completed Sub Area Name: Not reported
Completed Document Type: Treatability Study Workplan
Completed Date: 07/01/2008
Comments: DTSC approved the Pilot Study Workplan for implementation provided DTSC comments are incorporated in future field work/reports.

Completed Area Name: PROJECT WIDE
Completed Sub Area Name: Not reported
Completed Document Type: Treatability Study Report
Completed Date: 08/19/2009
Comments: DTSC approved the Report.

Completed Area Name: PROJECT WIDE
Completed Sub Area Name: Not reported
Completed Document Type: Other Report
Completed Date: 12/30/2008
Comments: DTSC accepted the Operation and Maintenance report provided DTSC comments are incorporated in future field work/reports.

Completed Area Name: PROJECT WIDE
Completed Sub Area Name: Not reported

Map ID
Direction
Distance
Elevation

MAP FINDINGS

Site

Database(s)

EDR ID Number
EPA ID Number

GRATTS ELEMENTARY SCHOOL (Continued)

S104576005

Completed Document Type: Other Report
Completed Date: 12/23/2008
Comments: DTSC accepted Operation and Maintenance report provided DTSC comments are incorporated in future field work/reports.

Completed Area Name: GW OU
Completed Sub Area Name: Not reported
Completed Document Type: Other Report
Completed Date: 09/08/2009
Comments: Not reported

Completed Area Name: PROJECT WIDE
Completed Sub Area Name: Not reported
Completed Document Type: Other Report
Completed Date: 10/29/2009
Comments: DTSC concurred with the report.

Completed Area Name: PROJECT WIDE
Completed Sub Area Name: Not reported
Completed Document Type: Other Report
Completed Date: 01/29/2010
Comments: Not reported

Completed Area Name: GW OU
Completed Sub Area Name: Not reported
Completed Document Type: Monitoring Report
Completed Date: 05/20/2010
Comments: DTSC concurred with the report.

Completed Area Name: GW OU
Completed Sub Area Name: Not reported
Completed Document Type: Monitoring Report
Completed Date: 09/28/2010
Comments: DTSC reviewed the O&M report and had no comments

Completed Area Name: GW OU
Completed Sub Area Name: Not reported
Completed Document Type: Monitoring Report
Completed Date: 12/07/2010
Comments: DTSC approved the O&M report provided DTSC comments are incorporated in future field work/reports.

Completed Area Name: GW OU
Completed Sub Area Name: Not reported
Completed Document Type: Community Profile
Completed Date: 01/24/2013
Comments: DTSC finalized a Community Profile

Completed Area Name: GW OU
Completed Sub Area Name: Not reported
Completed Document Type: Fact Sheets
Completed Date: 01/24/2013
Comments: DTSC finalized a Fact Sheet

Completed Area Name: GW OU
Completed Sub Area Name: Not reported
Completed Document Type: Operations and Maintenance Plan

Map ID
Direction
Distance
Elevation

MAP FINDINGS

Site

Database(s)

EDR ID Number
EPA ID Number

GRATTS ELEMENTARY SCHOOL (Continued)

S104576005

Completed Date: 12/16/2013
Comments: Not reported

Completed Area Name: GW OU
Completed Sub Area Name: Not reported
Completed Document Type: Monitoring Report
Completed Date: 06/08/2011
Comments: DTSC reviewed the O&M report and had no comments

Completed Area Name: GW OU
Completed Sub Area Name: Not reported
Completed Document Type: Monitoring Report
Completed Date: 08/11/2011
Comments: DTSC did not have any comments on the O&M report

Completed Area Name: GW OU
Completed Sub Area Name: Not reported
Completed Document Type: Technical Workplan
Completed Date: 10/18/2011
Comments: DTSC issued comments on the injection pilot test

Completed Area Name: GW OU
Completed Sub Area Name: Not reported
Completed Document Type: Monitoring Report
Completed Date: 11/30/2011
Comments: DTSC reviewed the O&M report and had no comments

Completed Area Name: GW OU
Completed Sub Area Name: Not reported
Completed Document Type: Removal Action Workplan
Completed Date: 03/18/2013
Comments: Approval of RAW for Implementaton letter w/ Public RTC and NOE.

Completed Area Name: GW OU
Completed Sub Area Name: Not reported
Completed Document Type: Technical Report
Completed Date: 11/09/2011
Comments: DTSC comments on the injection pilot test results will be addressed in the removal action workplan

Completed Area Name: GW OU
Completed Sub Area Name: Not reported
Completed Document Type: Monitoring Report
Completed Date: 02/29/2012
Comments: DTSC reviewed the O&M report and had no comments

Completed Area Name: GW OU
Completed Sub Area Name: Not reported
Completed Document Type: Treatability Study Workplan
Completed Date: 02/07/2012
Comments: DTSC concurred with the proposed microbial testing

Completed Area Name: GW OU
Completed Sub Area Name: Not reported
Completed Document Type: Treatability Study Report
Completed Date: 03/12/2012
Comments: DTSC provided a comment on the TM that should be addressed in the

Map ID
Direction
Distance
Elevation

MAP FINDINGS

Site

Database(s)

EDR ID Number
EPA ID Number

GRATTS ELEMENTARY SCHOOL (Continued)

S104576005

draft RAW

Completed Area Name: GW OU
Completed Sub Area Name: Not reported
Completed Document Type: Monitoring Report
Completed Date: 04/03/2012
Comments: DTSC issued comments on the 3rd and 4th Quarter 2011 remediation status report

Completed Area Name: GW OU
Completed Sub Area Name: Not reported
Completed Document Type: Monitoring Report
Completed Date: 06/14/2012
Comments: DTSC approved the O&M report provided DTSC comments are incorporated in future fieldwork/reports.

Completed Area Name: GW OU
Completed Sub Area Name: Not reported
Completed Document Type: Operations and Maintenance Report
Completed Date: 09/13/2012
Comments: DTSC approved the remediation status report with comments

Completed Area Name: GW OU
Completed Sub Area Name: Not reported
Completed Document Type: Operations and Maintenance Report
Completed Date: 09/25/2012
Comments: DTSC approved the O&M report without comments

Completed Area Name: GW OU
Completed Sub Area Name: Not reported
Completed Document Type: Operations and Maintenance Report
Completed Date: 01/24/2013
Comments: DTSC concurs with the report conclusions and recommendations and provided minor comments which may be addressed in future report submittals.

Completed Area Name: GW OU
Completed Sub Area Name: Not reported
Completed Document Type: Public Notice
Completed Date: 01/24/2013
Comments: DTSC finalized a Public Notice

Completed Area Name: GW OU
Completed Sub Area Name: Not reported
Completed Document Type: Monitoring Report
Completed Date: 07/03/2013
Comments: The Report included National Pollutant Discharge Elimination System, Interim Measure Status, and Groundwater and Soil Vapor Monitoring Report for the First Quarter 2013. DTSC concurs with the Report's recommendations and considers the Report to be Final.

Completed Area Name: GW OU
Completed Sub Area Name: Not reported
Completed Document Type: Monitoring Report
Completed Date: 09/25/2013
Comments: DTSC approved the report provided comments are addressed in future reports/fieldwork

Map ID
Direction
Distance
Elevation

MAP FINDINGS

Site

Database(s)

EDR ID Number
EPA ID Number

GRATTS ELEMENTARY SCHOOL (Continued)

S104576005

Completed Area Name: GW OU
Completed Sub Area Name: Not reported
Completed Document Type: Monitoring Report
Completed Date: 01/14/2014
Comments: Not reported

Future Area Name: Not reported
Future Sub Area Name: Not reported
Future Document Type: Not reported
Future Due Date: Not reported
Schedule Area Name: GW OU
Schedule Sub Area Name: Not reported
Schedule Document Type: Removal Action Completion Report
Schedule Due Date: 04/14/2014
Schedule Revised Date: Not reported

HIST CORTESE:

Region: CORTESE
Facility County Code: 19
Reg By: LTNKA
Reg Id: 900170089

SLIC:

Region: STATE
Facility Status: Open - Site Assessment
Status Date: 09/12/2000
Global Id: T0603700588
Lead Agency: DEPARTMENT OF TOXIC SUBSTANCES CONTROL
Lead Agency Case Number: Not reported
Latitude: 34.0582226
Longitude: -118.2617347
Case Type: Cleanup Program Site
Case Worker: Not reported
Local Agency: LOS ANGELES, CITY OF
RB Case Number: 900170089
File Location: Not reported
Potential Media Affected: Aquifer used for drinking water supply
Potential Contaminants of Concern: Gasoline
Site History: Not reported

[Click here to access the California GeoTracker records for this facility:](#)

ENF:

Region: 4
Facility Id: 266923
Agency Name: Los Angeles Unified SD Office of Environmental Health and Safety
Place Type: Residence/Education
Place Subtype: Educational Facilities
Facility Type: All other facilities
Agency Type: Special District
Of Agencies: 1
Place Latitude: 34.058216
Place Longitude: -118.261692
SIC Code 1: 8211
SIC Desc 1: Elementary and Secondary Schools
SIC Code 2: Not reported

Map ID
Direction
Distance
Elevation

MAP FINDINGS

Site

Database(s)

EDR ID Number
EPA ID Number

GRATTS ELEMENTARY SCHOOL (Continued)

S104576005

SIC Desc 2:	Not reported
SIC Code 3:	Not reported
SIC Desc 3:	Not reported
NAICS Code 1:	Not reported
NAICS Desc 1:	Not reported
NAICS Code 2:	Not reported
NAICS Desc 2:	Not reported
NAICS Code 3:	Not reported
NAICS Desc 3:	Not reported
# Of Places:	1
Source Of Facility:	Reg Meas
Design Flow:	Not reported
Threat To Water Quality:	Not reported
Complexity:	Not reported
Pretreatment:	Not reported
Facility Waste Type:	Not reported
Facility Waste Type 2:	Not reported
Facility Waste Type 3:	Not reported
Facility Waste Type 4:	Not reported
Program:	UST
Program Category1:	TANKS
Program Category2:	TANKS
# Of Programs:	1
WDID:	900170089
Reg Measure Id:	167913
Reg Measure Type:	Unregulated
Region:	4
Order #:	Not reported
Npdes# CA#:	Not reported
Major-Minor:	Not reported
Npdes Type:	Not reported
Reclamation:	Not reported
Dredge Fill Fee:	Not reported
301H:	Not reported
Application Fee Amt Received:	Not reported
Status:	Never Active
Status Date:	02/20/2013
Effective Date:	Not reported
Expiration/Review Date:	Not reported
Termination Date:	Not reported
WDR Review - Amend:	Not reported
WDR Review - Revise/Renew:	Not reported
WDR Review - Rescind:	Not reported
WDR Review - No Action Required:	Not reported
WDR Review - Pending:	Not reported
WDR Review - Planned:	Not reported
Status Enrollee:	N
Individual/General:	I
Fee Code:	Not reported
Direction/Voice:	Passive
Enforcement Id(EID):	230263
Region:	4
Order / Resolution Number:	NOV
Enforcement Action Type:	Notice of Violation
Effective Date:	06/28/2000
Adoption/Issuance Date:	Not reported
Achieve Date:	Not reported

Map ID
Direction
Distance
Elevation

MAP FINDINGS

Site

Database(s)

EDR ID Number
EPA ID Number

GRATTS ELEMENTARY SCHOOL (Continued)

S104576005

Termination Date: 06/28/2000
ACL Issuance Date: Not reported
EPL Issuance Date: Not reported
Status: Historical
Title: Enforcement - 900170089
Description: Notice of Violation sent 6/28/00 for FTS SAR & free product recovery report.
Program: UST
Latest Milestone Completion Date: Not reported
Of Programs1: 1
Total Assessment Amount: 0
Initial Assessed Amount: 0
Liability \$ Amount: 0
Project \$ Amount: 0
Liability \$ Paid: 0
Project \$ Completed: 0
Total \$ Paid/Completed Amount: 0
Region: 4
Facility Id: 266923
Agency Name: Los Angeles Unified SD Office of Environmental Health and Safety
Place Type: Residence/Education
Place Subtype: Educational Facilities
Facility Type: All other facilities
Agency Type: Special District
Of Agencies: 1
Place Latitude: 34.058216
Place Longitude: -118.261692
SIC Code 1: 8211
SIC Desc 1: Elementary and Secondary Schools
SIC Code 2: Not reported
SIC Desc 2: Not reported
SIC Code 3: Not reported
SIC Desc 3: Not reported
NAICS Code 1: Not reported
NAICS Desc 1: Not reported
NAICS Code 2: Not reported
NAICS Desc 2: Not reported
NAICS Code 3: Not reported
NAICS Desc 3: Not reported
Of Places: 1
Source Of Facility: Reg Meas
Design Flow: Not reported
Threat To Water Quality: Not reported
Complexity: Not reported
Pretreatment: Not reported
Facility Waste Type: Not reported
Facility Waste Type 2: Not reported
Facility Waste Type 3: Not reported
Facility Waste Type 4: Not reported
Program: UST
Program Category1: TANKS
Program Category2: TANKS
Of Programs: 1
WDID: 900170089
Reg Measure Id: 167913
Reg Measure Type: Unregulated

Map ID
Direction
Distance
Elevation

MAP FINDINGS

Site

Database(s)

EDR ID Number
EPA ID Number

GRATTS ELEMENTARY SCHOOL (Continued)

S104576005

Region:	4
Order #:	Not reported
Npdes# CA#:	Not reported
Major-Minor:	Not reported
Npdes Type:	Not reported
Reclamation:	Not reported
Dredge Fill Fee:	Not reported
301H:	Not reported
Application Fee Amt Received:	Not reported
Status:	Never Active
Status Date:	02/20/2013
Effective Date:	Not reported
Expiration/Review Date:	Not reported
Termination Date:	Not reported
WDR Review - Amend:	Not reported
WDR Review - Revise/Renew:	Not reported
WDR Review - Rescind:	Not reported
WDR Review - No Action Required:	Not reported
WDR Review - Pending:	Not reported
WDR Review - Planned:	Not reported
Status Enrollee:	N
Individual/General:	I
Fee Code:	Not reported
Direction/Voice:	Passive
Enforcement Id(EID):	227893
Region:	4
Order / Resolution Number:	NOV
Enforcement Action Type:	Notice of Violation
Effective Date:	09/12/2000
Adoption/Issuance Date:	Not reported
Achieve Date:	Not reported
Termination Date:	09/12/2000
ACL Issuance Date:	Not reported
EPL Issuance Date:	Not reported
Status:	Historical
Title:	Enforcement - 900170089
Description:	Notice of Violation sent 9/12/00 for overdue SAR 2Q00 groundwater monitoring report & 4 free product recovery reports.
Program:	UST
Latest Milestone Completion Date:	Not reported
# Of Programs1:	1
Total Assessment Amount:	0
Initial Assessed Amount:	0
Liability \$ Amount:	0
Project \$ Amount:	0
Liability \$ Paid:	0
Project \$ Completed:	0
Total \$ Paid/Completed Amount:	0
ENVIROSTOR:	
Facility ID:	19820074
Status:	Active
Status Date:	05/08/2002
Site Code:	300762
Site Type:	School Cleanup
Site Type Detailed:	School

Map ID
Direction
Distance
Elevation

MAP FINDINGS

Site

Database(s)

EDR ID Number
EPA ID Number

GRATTS ELEMENTARY SCHOOL (Continued)

S104576005

Acres: 5.2
NPL: NO
Regulatory Agencies: SMBRP
Lead Agency: SMBRP
Program Manager: Ivy Osornio
Supervisor: Shahir Haddad
Division Branch: Southern California Schools & Brownfields Outreach
Assembly: 53
Senate: 24
Special Program: Voluntary Cleanup Program
Restricted Use: NO
Site Mgmt Req: NONE SPECIFIED
Funding: School District
Latitude: 34.05772
Longitude: -118.2621
APN: "5153-025-020121, 5153-025-9011903, 5153-025-9071909, 5153025907"
Past Use: VEHICLE MAINTENANCE
Potential COC: "30003 Tetrachloroethylene (PCE 30024)"
Confirmed COC: "300 033 002 230 024"
Potential Description: OTH
Alias Name: GRATTS ELEMENTARY SCHOOL
Alias Type: Alternate Name
Alias Name: GRATTS ELEMENTARY SCHOOL
Alias Type: Alternate Name
Alias Name: LOS ANGELES UNIFIED SCHOOL DISTRICT
Alias Type: Alternate Name
Alias Name: 5153-025-020121
Alias Type: APN
Alias Name: 5153-025-9011903
Alias Type: APN
Alias Name: 5153-025-9071909
Alias Type: APN
Alias Name: 5153025907
Alias Type: APN
Alias Name: 110033620696
Alias Type: EPA (FRS #)
Alias Name: 300762
Alias Type: Project Code (Site Code)
Alias Name: 19820074
Alias Type: Envirostor ID Number

Completed Info:

Completed Area Name: GW OU
Completed Sub Area Name: Not reported
Completed Document Type: CEQA - Notice of Exemption
Completed Date: 03/28/2013
Comments: Not reported

Completed Area Name: GW OU
Completed Sub Area Name: Not reported
Completed Document Type: Voluntary Cleanup Agreement
Completed Date: 08/09/2004
Comments: Not reported

Completed Area Name: PROJECT WIDE
Completed Sub Area Name: Not reported
Completed Document Type: Remedial Investigation / Feasibility Study
Completed Date: 09/15/2000

Map ID
Direction
Distance
Elevation

MAP FINDINGS

Site

Database(s)

EDR ID Number
EPA ID Number

GRATTS ELEMENTARY SCHOOL (Continued)

S104576005

Comments: Not reported

Completed Area Name: GW OU
Completed Sub Area Name: Not reported
Completed Document Type: Remedial Investigation Workplan
Completed Date: 05/02/2005
Comments: Not reported

Completed Area Name: GW OU
Completed Sub Area Name: Not reported
Completed Document Type: Other Report
Completed Date: 04/25/2006
Comments: No Comments

Completed Area Name: GW OU
Completed Sub Area Name: Not reported
Completed Document Type: Other Report
Completed Date: 08/07/2006
Comments: Approved the report with comments

Completed Area Name: PROJECT WIDE
Completed Sub Area Name: Not reported
Completed Document Type: Other Report
Completed Date: 04/24/2007
Comments: Comments sent for future

Completed Area Name: PROJECT WIDE
Completed Sub Area Name: Not reported
Completed Document Type: Technical Report
Completed Date: 06/14/2007
Comments: Conditional approval with comments

Completed Area Name: PROJECT WIDE
Completed Sub Area Name: Not reported
Completed Document Type: Other Report
Completed Date: 09/26/2007
Comments: accepted

Completed Area Name: PROJECT WIDE
Completed Sub Area Name: Not reported
Completed Document Type: Other Report
Completed Date: 09/26/2007
Comments: Accepted

Completed Area Name: PROJECT WIDE
Completed Sub Area Name: Not reported
Completed Document Type: Other Report
Completed Date: 01/03/2008
Comments: Accepted with the comments to be considered in the future.

Completed Area Name: GW OU
Completed Sub Area Name: Not reported
Completed Document Type: Pilot Study/Treatability Workplan
Completed Date: 06/23/2008
Comments: DTSC approved the Pilot Study Workplan for implementation provided DTSC comments are incorporated in future field work/reports.

Map ID
Direction
Distance
Elevation

MAP FINDINGS

Site

Database(s)

EDR ID Number
EPA ID Number

GRATTS ELEMENTARY SCHOOL (Continued)

S104576005

Completed Area Name: GW OU
Completed Sub Area Name: Not reported
Completed Document Type: Operations and Maintenance Report
Completed Date: 03/17/2008
Comments: DTSC did not have any comments on the Report

Completed Area Name: GW OU
Completed Sub Area Name: Not reported
Completed Document Type: Treatability Study Workplan
Completed Date: 07/01/2008
Comments: DTSC approved the Pilot Study Workplan for implementation provided DTSC comments are incorporated in future field work/reports.

Completed Area Name: PROJECT WIDE
Completed Sub Area Name: Not reported
Completed Document Type: Treatability Study Report
Completed Date: 08/19/2009
Comments: DTSC approved the Report.

Completed Area Name: PROJECT WIDE
Completed Sub Area Name: Not reported
Completed Document Type: Other Report
Completed Date: 12/30/2008
Comments: DTSC accepted the Operation and Maintenance report provided DTSC comments are incorporated in future field work/reports.

Completed Area Name: PROJECT WIDE
Completed Sub Area Name: Not reported
Completed Document Type: Other Report
Completed Date: 12/23/2008
Comments: DTSC accepted Operation and Maintenance report provided DTSC comments are incorporated in future field work/reports.

Completed Area Name: GW OU
Completed Sub Area Name: Not reported
Completed Document Type: Other Report
Completed Date: 09/08/2009
Comments: Not reported

Completed Area Name: PROJECT WIDE
Completed Sub Area Name: Not reported
Completed Document Type: Other Report
Completed Date: 10/29/2009
Comments: DTSC concurred with the report.

Completed Area Name: PROJECT WIDE
Completed Sub Area Name: Not reported
Completed Document Type: Other Report
Completed Date: 01/29/2010
Comments: Not reported

Completed Area Name: GW OU
Completed Sub Area Name: Not reported
Completed Document Type: Monitoring Report
Completed Date: 05/20/2010
Comments: DTSC concurred with the report.

Map ID
Direction
Distance
Elevation

MAP FINDINGS

Site

Database(s)

EDR ID Number
EPA ID Number

GRATTS ELEMENTARY SCHOOL (Continued)

S104576005

Completed Area Name: GW OU
Completed Sub Area Name: Not reported
Completed Document Type: Monitoring Report
Completed Date: 09/28/2010
Comments: DTSC reviewed the O&M report and had no comments

Completed Area Name: GW OU
Completed Sub Area Name: Not reported
Completed Document Type: Monitoring Report
Completed Date: 12/07/2010
Comments: DTSC approved the O&M report provided DTSC comments are incorporated in future field work/reports.

Completed Area Name: GW OU
Completed Sub Area Name: Not reported
Completed Document Type: Community Profile
Completed Date: 01/24/2013
Comments: DTSC finalized a Community Profile

Completed Area Name: GW OU
Completed Sub Area Name: Not reported
Completed Document Type: Fact Sheets
Completed Date: 01/24/2013
Comments: DTSC finalized a Fact Sheet

Completed Area Name: GW OU
Completed Sub Area Name: Not reported
Completed Document Type: Operations and Maintenance Plan
Completed Date: 12/16/2013
Comments: Not reported

Completed Area Name: GW OU
Completed Sub Area Name: Not reported
Completed Document Type: Monitoring Report
Completed Date: 06/08/2011
Comments: DTSC reviewed the O&M report and had no comments

Completed Area Name: GW OU
Completed Sub Area Name: Not reported
Completed Document Type: Monitoring Report
Completed Date: 08/11/2011
Comments: DTSC did not have any comments on the O&M report

Completed Area Name: GW OU
Completed Sub Area Name: Not reported
Completed Document Type: Technical Workplan
Completed Date: 10/18/2011
Comments: DTSC issued comments on the injection pilot test

Completed Area Name: GW OU
Completed Sub Area Name: Not reported
Completed Document Type: Monitoring Report
Completed Date: 11/30/2011
Comments: DTSC reviewed the O&M report and had no comments

Completed Area Name: GW OU
Completed Sub Area Name: Not reported

Map ID
Direction
Distance
Elevation

MAP FINDINGS

Site

Database(s)

EDR ID Number
EPA ID Number

GRATTS ELEMENTARY SCHOOL (Continued)

S104576005

Completed Document Type: Removal Action Workplan
Completed Date: 03/18/2013
Comments: Approval of RAW for Implementaton letter w/ Public RTC and NOE.

Completed Area Name: GW OU
Completed Sub Area Name: Not reported
Completed Document Type: Technical Report
Completed Date: 11/09/2011
Comments: DTSC comments on the injection pilot test results will be addressed in the removal action workplan

Completed Area Name: GW OU
Completed Sub Area Name: Not reported
Completed Document Type: Monitoring Report
Completed Date: 02/29/2012
Comments: DTSC reviewed the O&M report and had no comments

Completed Area Name: GW OU
Completed Sub Area Name: Not reported
Completed Document Type: Treatability Study Workplan
Completed Date: 02/07/2012
Comments: DTSC concurred with the proposed microbial testing

Completed Area Name: GW OU
Completed Sub Area Name: Not reported
Completed Document Type: Treatability Study Report
Completed Date: 03/12/2012
Comments: DTSC provided a comment on the TM that should be addressed in the draft RAW

Completed Area Name: GW OU
Completed Sub Area Name: Not reported
Completed Document Type: Monitoring Report
Completed Date: 04/03/2012
Comments: DTSC issued comments on the 3rd and 4th Quarter 2011 remediation status report

Completed Area Name: GW OU
Completed Sub Area Name: Not reported
Completed Document Type: Monitoring Report
Completed Date: 06/14/2012
Comments: DTSC approved the O&M report provided DTSC comments are incorporated in future fieldwork/reports.

Completed Area Name: GW OU
Completed Sub Area Name: Not reported
Completed Document Type: Operations and Maintenance Report
Completed Date: 09/13/2012
Comments: DTSC approved the remediation status report with comments

Completed Area Name: GW OU
Completed Sub Area Name: Not reported
Completed Document Type: Operations and Maintenance Report
Completed Date: 09/25/2012
Comments: DTSC approved the O&M report without comments

Completed Area Name: GW OU

Map ID
 Direction
 Distance
 Elevation

MAP FINDINGS

Site

Database(s)

EDR ID Number
 EPA ID Number

GRATTS ELEMENTARY SCHOOL (Continued)

S104576005

Completed Sub Area Name: Not reported
 Completed Document Type: Operations and Maintenance Report
 Completed Date: 01/24/2013
 Comments: DTSC concurs with the report conclusions and recommendations and provided minor comments which may be addressed in future report submittals.

Completed Area Name: GW OU
 Completed Sub Area Name: Not reported
 Completed Document Type: Public Notice
 Completed Date: 01/24/2013
 Comments: DTSC finalized a Public Notice

Completed Area Name: GW OU
 Completed Sub Area Name: Not reported
 Completed Document Type: Monitoring Report
 Completed Date: 07/03/2013
 Comments: The Report included National Pollutant Discharge Elimination System, Interim Measure Status, and Groundwater and Soil Vapor Monitoring Report for the First Quarter 2013. DTSC concurs with the Report's recommendations and considers the Report to be Final.

Completed Area Name: GW OU
 Completed Sub Area Name: Not reported
 Completed Document Type: Monitoring Report
 Completed Date: 09/25/2013
 Comments: DTSC approved the report provided comments are addressed in future reports/fieldwork

Completed Area Name: GW OU
 Completed Sub Area Name: Not reported
 Completed Document Type: Monitoring Report
 Completed Date: 01/14/2014
 Comments: Not reported

Future Area Name: Not reported
 Future Sub Area Name: Not reported
 Future Document Type: Not reported
 Future Due Date: Not reported
 Schedule Area Name: GW OU
 Schedule Sub Area Name: Not reported
 Schedule Document Type: Removal Action Completion Report
 Schedule Due Date: 04/14/2014
 Schedule Revised Date: Not reported

242
 NW
 1/2-1
 0.871 mi.
 4601 ft.

**ALTERNATE CENTRAL LOS ANGELES HS NO. 10
 LUCAS AVENUE/MIRAMAR STREET
 LOS ANGELES, CA 90026**

**SCH S105628641
 ENVIROSTOR N/A**

**Relative:
 Higher**

SCH:

**Actual:
 418 ft.**

Facility ID: 19880038
 Site Type: School Cleanup
 Site Type Detail: School
 Site Mgmt. Req.: NONE SPECIFIED
 Acres: 18

Map ID
Direction
Distance
Elevation

MAP FINDINGS

Site

Database(s)

EDR ID Number
EPA ID Number

ALTERNATE CENTRAL LOS ANGELES HS NO. 10 (Continued)

S105628641

National Priorities List: NO
Cleanup Oversight Agencies: SMBRP
Lead Agency: SMBRP
Lead Agency Description: DTSC - Site Cleanup Program
Project Manager: Not reported
Supervisor: Shahir Haddad
Division Branch: Southern California Schools & Brownfields Outreach
Site Code: 304309
Assembly: 53
Senate: 30
Special Program Status: Not reported
Status: Certified
Status Date: 12/12/2005
Restricted Use: NO
Funding: School District
Latitude: 34.05924
Longitude: -118.2612
APN: NONE SPECIFIED
Past Use: "RESIDENTIAL AREA, NONE"
Potential COC: ", Tetrachloroethylene (PCE, Acetone, Toluene, Lead, Benzene, Xylenes, Fluoranthene, Arsenic, Pyrene, Ethylbenzene, Polychlorinated biphenyls (PCBs, Chrysene, Asbestos Containing Materials (ACM, 30013"
Confirmed COC: "4, 000, 130, 013"
Potential Description: "SED, SOIL, SV, SURFW, SOIL"
Alias Name: ALTERNATE CENTRAL LOS ANGELES HS #10
Alias Type: Alternate Name
Alias Name: LAUSD-ALTERNATE CENTRAL LA HS # 10
Alias Type: Alternate Name
Alias Name: LOS ANGELES UNIFIED SCHOOL DISTRICT
Alias Type: Alternate Name
Alias Name: 110033614159
Alias Type: EPA (FRS #)
Alias Name: 304309
Alias Type: Project Code (Site Code)
Alias Name: 19880038
Alias Type: Envirostor ID Number

Completed Info:

Completed Area Name: PROJECT WIDE
Completed Sub Area Name: Not reported
Completed Document Type: CEQA - Notice of Exemption
Completed Date: 11/14/2005
Comments: Not reported

Completed Area Name: PROJECT WIDE
Completed Sub Area Name: Not reported
Completed Document Type: Environmental Oversight Agreement
Completed Date: 02/10/2000
Comments: Not reported

Completed Area Name: PROJECT WIDE
Completed Sub Area Name: Not reported
Completed Document Type: Cost Recovery Closeout Memo
Completed Date: 06/10/2002
Comments: Not reported

Completed Area Name: PROJECT WIDE
Completed Sub Area Name: Not reported

Map ID
Direction
Distance
Elevation

MAP FINDINGS

Site

Database(s)

EDR ID Number
EPA ID Number

ALTERNATE CENTRAL LOS ANGELES HS NO. 10 (Continued)

S105628641

Completed Document Type: Certification
Completed Date: 06/28/2006
Comments: Not reported

Completed Area Name: PROJECT WIDE
Completed Sub Area Name: Not reported
Completed Document Type: Cost Recovery Closeout Memo
Completed Date: 03/08/2006
Comments: Not reported

Completed Area Name: PROJECT WIDE
Completed Sub Area Name: Not reported
Completed Document Type: Preliminary Endangerment Assessment Report
Completed Date: 02/13/2002
Comments: Not reported

Completed Area Name: PROJECT WIDE
Completed Sub Area Name: Not reported
Completed Document Type: Remedial Investigation / Feasibility Study
Completed Date: 05/30/2002
Comments: Not reported

Completed Area Name: PROJECT WIDE
Completed Sub Area Name: Not reported
Completed Document Type: Supplemental Site Investigation Report
Completed Date: 10/06/2005
Comments: DTSC approves SSI report, and recommends further action. DTSC requires preparation of a RAW to remove construction debris.

Completed Area Name: PROJECT WIDE
Completed Sub Area Name: Not reported
Completed Document Type: Removal Action Workplan
Completed Date: 11/02/2005
Comments: RAW approved for implementation.

Completed Area Name: PROJECT WIDE
Completed Sub Area Name: Not reported
Completed Document Type: Fieldwork
Completed Date: 11/11/2005
Comments: Removal of Lead and Asbestos impacted debris material began on 11/3/2005 and was completed on 11/7/2005. Confirmation samples indicated the presence of Asbestos in three areas. Three remaining areas excavated on 11/11/2005. Confirmation samples indicate all impacted soil has been removed.

Completed Area Name: PROJECT WIDE
Completed Sub Area Name: Not reported
Completed Document Type: Removal Action Completion Report
Completed Date: 12/12/2005
Comments: Approved RAC Report.

Completed Area Name: PROJECT WIDE
Completed Sub Area Name: Not reported
Completed Document Type: Other Report
Completed Date: 06/06/2001
Comments: Report provides background info.

Map ID
Direction
Distance
Elevation

MAP FINDINGS

Site

Database(s)

EDR ID Number
EPA ID Number

ALTERNATE CENTRAL LOS ANGELES HS NO. 10 (Continued)

S105628641

Future Area Name: Not reported
Future Sub Area Name: Not reported
Future Document Type: Not reported
Future Due Date: Not reported
Schedule Area Name: Not reported
Schedule Sub Area Name: Not reported
Schedule Document Type: Not reported
Schedule Due Date: Not reported
Schedule Revised Date: Not reported

ENVIROSTOR:

Facility ID: 19880038
Status: Certified
Status Date: 12/12/2005
Site Code: 304309
Site Type: School Cleanup
Site Type Detailed: School
Acres: 18
NPL: NO
Regulatory Agencies: SMBRP
Lead Agency: SMBRP
Program Manager: Not reported
Supervisor: Shahir Haddad
Division Branch: Southern California Schools & Brownfields Outreach
Assembly: 53
Senate: 30
Special Program: Not reported
Restricted Use: NO
Site Mgmt Req: NONE SPECIFIED
Funding: School District
Latitude: 34.05924
Longitude: -118.2612
APN: NONE SPECIFIED
Past Use: "RESIDENTIAL AREA, NONE"
Potential COC: "Tetrachloroethylene (PCE Acetone Toluene Lead Benzene Xylenes Fluoranthene Arsenic Pyrene Ethylbenzene Polychlorinated biphenyls (PCBs Chrysene Asbestos Containing Materials (ACM 30013"
Confirmed COC: "4 000 130 013"
Potential Description: "SED, SOIL, SV, SURFW, SOIL"
Alias Name: ALTERNATE CENTRAL LOS ANGELES HS #10
Alias Type: Alternate Name
Alias Name: LAUSD-ALTERNATE CENTRAL LA HS # 10
Alias Type: Alternate Name
Alias Name: LOS ANGELES UNIFIED SCHOOL DISTRICT
Alias Type: Alternate Name
Alias Name: 110033614159
Alias Type: EPA (FRS #)
Alias Name: 304309
Alias Type: Project Code (Site Code)
Alias Name: 19880038
Alias Type: Envirostor ID Number

Completed Info:

Completed Area Name: PROJECT WIDE
Completed Sub Area Name: Not reported
Completed Document Type: CEQA - Notice of Exemption
Completed Date: 11/14/2005

Map ID
Direction
Distance
Elevation

MAP FINDINGS

Site

Database(s)

EDR ID Number
EPA ID Number

ALTERNATE CENTRAL LOS ANGELES HS NO. 10 (Continued)

S105628641

Comments: Not reported

Completed Area Name: PROJECT WIDE
Completed Sub Area Name: Not reported
Completed Document Type: Environmental Oversight Agreement
Completed Date: 02/10/2000
Comments: Not reported

Completed Area Name: PROJECT WIDE
Completed Sub Area Name: Not reported
Completed Document Type: Cost Recovery Closeout Memo
Completed Date: 06/10/2002
Comments: Not reported

Completed Area Name: PROJECT WIDE
Completed Sub Area Name: Not reported
Completed Document Type: Certification
Completed Date: 06/28/2006
Comments: Not reported

Completed Area Name: PROJECT WIDE
Completed Sub Area Name: Not reported
Completed Document Type: Cost Recovery Closeout Memo
Completed Date: 03/08/2006
Comments: Not reported

Completed Area Name: PROJECT WIDE
Completed Sub Area Name: Not reported
Completed Document Type: Preliminary Endangerment Assessment Report
Completed Date: 02/13/2002
Comments: Not reported

Completed Area Name: PROJECT WIDE
Completed Sub Area Name: Not reported
Completed Document Type: Remedial Investigation / Feasibility Study
Completed Date: 05/30/2002
Comments: Not reported

Completed Area Name: PROJECT WIDE
Completed Sub Area Name: Not reported
Completed Document Type: Supplemental Site Investigation Report
Completed Date: 10/06/2005
Comments: DTSC approves SSI report, and recommends further action. DTSC requires preparation of a RAW to remove construction debris.

Completed Area Name: PROJECT WIDE
Completed Sub Area Name: Not reported
Completed Document Type: Removal Action Workplan
Completed Date: 11/02/2005
Comments: RAW approved for implementation.

Completed Area Name: PROJECT WIDE
Completed Sub Area Name: Not reported
Completed Document Type: Fieldwork
Completed Date: 11/11/2005
Comments: Removal of Lead and Asbestos impacted debris material began on 11/3/2005 and was completed on 11/7/2005. Confirmation samples

Map ID
 Direction
 Distance
 Elevation

MAP FINDINGS

Site

Database(s)

EDR ID Number
 EPA ID Number

ALTERNATE CENTRAL LOS ANGELES HS NO. 10 (Continued)

S105628641

indicated the presence of Asbestos in three areas. Three remaining areas excavated on 11/11/2005. Confirmation samples indicate all impacted soil has been removed.

Completed Area Name: PROJECT WIDE
 Completed Sub Area Name: Not reported
 Completed Document Type: Removal Action Completion Report
 Completed Date: 12/12/2005
 Comments: Approved RAC Report.

Completed Area Name: PROJECT WIDE
 Completed Sub Area Name: Not reported
 Completed Document Type: Other Report
 Completed Date: 06/06/2001
 Comments: Report provides background info.

Future Area Name: Not reported
 Future Sub Area Name: Not reported
 Future Document Type: Not reported
 Future Due Date: Not reported
 Schedule Area Name: Not reported
 Schedule Sub Area Name: Not reported
 Schedule Document Type: Not reported
 Schedule Due Date: Not reported
 Schedule Revised Date: Not reported

243
 WNW
 1/2-1
 0.887 mi.
 4684 ft.

GOOD SAMARITAN HOSPITAL ER ENTRANCE
1225 WILSHIRE
LOS ANGELES, CA 90017

LUST S110493875
ENVIROSTOR N/A

Relative:
Higher

LUST:
 Region: STATE
 Global Id: T10000004822
 Latitude: 34.053355
 Longitude: -118.265582
 Case Type: LUST Cleanup Site
 Status: Open - Eligible for Closure
 Status Date: 12/12/2013
 Lead Agency: SWRCB
 Case Worker: MC
 Local Agency: LOS ANGELES, CITY OF
 RB Case Number: Not reported
 LOC Case Number: TT
 File Location: Not reported
 Potential Media Affect: Not reported
 Potential Contaminants of Concern: Diesel
 Site History: Not reported

Actual:
340 ft.

Click here to access the California GeoTracker records for this facility:

Contact:
 Global Id: T10000004822
 Contact Type: Local Agency Caseworker
 Contact Name: GREG STEVENS
 Organization Name: LOS ANGELES, CITY OF
 Address: 221 N Figueroa St

Map ID
Direction
Distance
Elevation

MAP FINDINGS

Site

Database(s)

EDR ID Number
EPA ID Number

GOOD SAMARITAN HOSPITAL ER ENTRANCE (Continued)

S110493875

City: LOS ANGELES
Email: gregory.stevens@lacity.org
Phone Number: 2134826527

Global Id: T10000004822
Contact Type: Regional Board Caseworker
Contact Name: MATTHEW COHEN
Organization Name: SWRCB
Address: 1001 I Street
City: SACRAMENTO
Email: mcohen@waterboards.ca.gov
Phone Number: 9163415751

Status History:

Global Id: T10000004822
Status: Open - Site Assessment
Status Date: 06/11/2013

Global Id: T10000004822
Status: Open - Eligible for Closure
Status Date: 12/12/2013

Global Id: T10000004822
Status: Open - Case Begin Date
Status Date: 07/26/2005

Regulatory Activities:

Global Id: T10000004822
Action Type: ENFORCEMENT
Date: 05/07/2013
Action: Notice of Violation - #20136

Global Id: T10000004822
Action Type: ENFORCEMENT
Date: 09/17/1996
Action: Closure/No Further Action Letter

Global Id: T10000004822
Action Type: ENFORCEMENT
Date: 09/17/1986
Action: Technical Correspondence / Assistance / Other

Global Id: T10000004822
Action Type: ENFORCEMENT
Date: 06/06/1986
Action: Notice to Comply

Global Id: T10000004822
Action Type: ENFORCEMENT
Date: 09/18/1987
Action: Technical Correspondence / Assistance / Other

Global Id: T10000004822
Action Type: ENFORCEMENT
Date: 05/09/1986
Action: Referral to Regional Board

Map ID
Direction
Distance
Elevation

MAP FINDINGS

Site

Database(s)

EDR ID Number
EPA ID Number

GOOD SAMARITAN HOSPITAL ER ENTRANCE (Continued)

S110493875

Global Id: T10000004822
Action Type: RESPONSE
Date: 04/05/2005
Action: Soil and Water Investigation Report

Global Id: T10000004822
Action Type: RESPONSE
Date: 08/19/2004
Action: Soil and Water Investigation Report

Global Id: T10000004822
Action Type: RESPONSE
Date: 12/27/2005
Action: Soil and Water Investigation Report

Global Id: T10000004822
Action Type: RESPONSE
Date: 05/06/1986
Action: Site Assessment Report

Global Id: T10000004822
Action Type: RESPONSE
Date: 07/17/2013
Action: Correspondence

Global Id: T10000004822
Action Type: RESPONSE
Date: 05/20/2013
Action: Correspondence

Global Id: T10000004822
Action Type: Other
Date: 01/01/1950
Action: Leak Discovery

Global Id: T10000004822
Action Type: Other
Date: 01/01/1950
Action: Leak Reported

ENVIROSTOR:

Facility ID: 71003074
Status: Refer: Other Agency
Status Date: Not reported
Site Code: Not reported
Site Type: Tiered Permit
Site Type Detailed: Tiered Permit
Acres: Not reported
NPL: NO
Regulatory Agencies: NONE SPECIFIED
Lead Agency: NONE SPECIFIED
Program Manager: Not reported
Supervisor: Not reported
Division Branch: Cleanup Chatsworth
Assembly: 53
Senate: 24

Map ID
Direction
Distance
Elevation

MAP FINDINGS

Site

Database(s)

EDR ID Number
EPA ID Number

GOOD SAMARITAN HOSPITAL ER ENTRANCE (Continued)

S110493875

Special Program: Not reported
Restricted Use: NO
Site Mgmt Req: NONE SPECIFIED
Funding: Not reported
Latitude: 34.05335
Longitude: -118.2655
APN: NONE SPECIFIED
Past Use: NONE SPECIFIED
Potential COC: NONE SPECIFIED
Confirmed COC: NONE SPECIFIED
Potential Description: NONE SPECIFIED
Alias Name: CAD982485625
Alias Type: EPA Identification Number
Alias Name: 71003074
Alias Type: Envirostor ID Number

Completed Info:

Completed Area Name: Not reported
Completed Sub Area Name: Not reported
Completed Document Type: Not reported
Completed Date: Not reported
Comments: Not reported

Future Area Name: Not reported
Future Sub Area Name: Not reported
Future Document Type: Not reported
Future Due Date: Not reported
Schedule Area Name: Not reported
Schedule Sub Area Name: Not reported
Schedule Document Type: Not reported
Schedule Due Date: Not reported
Schedule Revised Date: Not reported

244
ENE
1/2-1
0.924 mi.
4878 ft.

**SO CAL GAS/ALISO MGP, SECTOR A - EAST PARCEL
KELLER ST., VIGNES ST., AND 101 FREEWAY
LOS ANGELES, CA 90012**

VCP S102564461
ENVIROSTOR N/A

Relative:
Lower

VCP:

Actual:
282 ft.

Facility ID: 19490240
Site Type: Voluntary Cleanup
Site Type Detail: Voluntary Cleanup
Site Mgmt. Req.: NONE SPECIFIED
Acres: 1.2
National Priorities List: NO
Cleanup Oversight Agencies: SMBRP
Lead Agency: SMBRP
Lead Agency Description: DTSC - Site Cleanup Program
Project Manager: Chand Sultana
Supervisor: Allan Plaza
Division Branch: Cleanup Chatsworth
Site Code: 301005
Assembly: 51
Senate: 24
Special Programs Code: Voluntary Cleanup Program
Status: Active
Status Date: 08/18/2008

Map ID
Direction
Distance
Elevation

MAP FINDINGS

Site

Database(s)

EDR ID Number
EPA ID Number

SO CAL GAS/ALISO MGP, SECTOR A - EAST PARCEL (Continued)

S102564461

Restricted Use: NO
Funding: Responsible Party
Lat/Long: 34.05431 / -118.2318
APN: NONE SPECIFIED
Past Use: MANUFACTURED GAS PLANT
Potential COC: "30001, 30019, 30024, 30025, 3002502, 30472"
Confirmed COC: "30472-NO,30019-NO,30024-NO,30025-NO,30001-NO,3002502-NO"
Potential Description: "OTH, SOIL"
Alias Name: ALISO A
Alias Type: Alternate Name
Alias Name: ALISO MANUFACTURED GAS PLANT
Alias Type: Alternate Name
Alias Name: ALISO STREET TOWNE GAS SITE
Alias Type: Alternate Name
Alias Name: ALISO/RAMIREZ
Alias Type: Alternate Name
Alias Name: ALLISO/RAMIREZ ST. TOWNE GAS SITE
Alias Type: Alternate Name
Alias Name: LOS ANGELES GAS AND ELECTRIC
Alias Type: Alternate Name
Alias Name: SO CAL GAS/ALISO A MGP
Alias Type: Alternate Name
Alias Name: SO CAL GAS/ALISO-RAMIREZ MGP
Alias Type: Alternate Name
Alias Name: SO CAL GAS/RAMIREZ (ALISO) MGP
Alias Type: Alternate Name
Alias Name: SO CAL GAS/RAMIREZ MGP
Alias Type: Alternate Name
Alias Name: SO. CAL. GAS, ALISO A
Alias Type: Alternate Name
Alias Name: SOUTHERN CALIF GAS CO - ALISO A
Alias Type: Alternate Name
Alias Name: SOUTHERN CALIFORNIA GAS
Alias Type: Alternate Name
Alias Name: SOUTHERN CALIFORNIA GAS CO., ALISO A
Alias Type: Alternate Name
Alias Name: SOUTHERN CALIFORNIA GAS COMPANY
Alias Type: Alternate Name
Alias Name: SOUTHERN CALIFORNIA GAS COMPANY - ALISO
Alias Type: Alternate Name
Alias Name: 110033609414
Alias Type: EPA (FRS #)
Alias Name: 300456
Alias Type: Project Code (Site Code)
Alias Name: 300615
Alias Type: Project Code (Site Code)
Alias Name: 300880
Alias Type: Project Code (Site Code)
Alias Name: 301005
Alias Type: Project Code (Site Code)
Alias Name: 19490240
Alias Type: Envirostor ID Number

Completed Info:
Completed Area Name: PROJECT WIDE
Completed Sub Area Name: Not reported
Completed Document Type: Amendment - Order/Agreement
Completed Date: 01/04/1999

Map ID
Direction
Distance
Elevation

MAP FINDINGS

Site

Database(s)

EDR ID Number
EPA ID Number

SO CAL GAS/ALISO MGP, SECTOR A - EAST PARCEL (Continued)

S102564461

Comments: Transition to Chapter 6.5 - Amendment to the existing Consent Order, No. 96/97-008, signed by the RP.

Completed Area Name: PROJECT WIDE
Completed Sub Area Name: Not reported
Completed Document Type: CEQA - Initial Study/ Mitigated Neg. Dec. (MND)
Completed Date: 02/23/1998
Comments: Not reported

Completed Area Name: PROJECT WIDE
Completed Sub Area Name: Not reported
Completed Document Type: Voluntary Cleanup Agreement
Completed Date: 10/20/2000
Comments: DTSC entered into a Voluntary Cleanup Agreement (Agreement) with Southern California Gas Company (Proponent). The purpose of this Agreement is for the Proponent to conduct a Remedial Investigation/Feasibility Study to further characterize the existing soil and groundwater contamination and, if necessary, to prepare a removal action workplan and implement a removal action under the oversight of DTSC. If appropriate, the Proponent has agreed to implement a deed restriction for the Site.

Completed Area Name: PROJECT WIDE
Completed Sub Area Name: Not reported
Completed Document Type: Consent Order
Completed Date: 08/15/1996
Comments: On 08/15/1996 DTSC & The Gas Company executed a Consent Order for a Preliminary Endangerment Assessment for a portio (Sector A) of the former Aliso Manufactured Gas Plant Site - which is being investigated in 5 sectors or units. The "530 Ramirez" site (CalSites 19490235) is a portion of Sector A.

Completed Area Name: PROJECT WIDE
Completed Sub Area Name: Not reported
Completed Document Type: Removal Action Workplan
Completed Date: 01/26/2004
Comments: Notices of Determination for Aliso Street Section A West Parcel and Sector A East Parcel were hand-delivered to the Governor's Office of Planning and Research on 1/26/2004.

Completed Area Name: PROJECT WIDE
Completed Sub Area Name: Not reported
Completed Document Type: Remedial Investigation / Feasibility Study
Completed Date: 12/13/2002
Comments: Feasibility Study Report for Aliso Street Sector A.

Completed Area Name: PROJECT WIDE
Completed Sub Area Name: Not reported
Completed Document Type: Preliminary Endangerment Assessment Report
Completed Date: 06/26/1997
Comments: PEA completed. Further investigation (RI/FS) warranted for the site as PAH, VOC, TPH, metals and cyanide contamination exist in both soil and groundwater.

Completed Area Name: PROJECT WIDE
Completed Sub Area Name: Not reported
Completed Document Type: Removal Action Completion Report

Map ID
Direction
Distance
Elevation

MAP FINDINGS

Site

Database(s)

EDR ID Number
EPA ID Number

SO CAL GAS/ALISO MGP, SECTOR A - EAST PARCEL (Continued)

S102564461

Completed Date: 10/10/2007
Comments: DTSC provided a partial site certification letter, dated 10/10/07.
Full site certification due upon investigation and remediation of groundwater.

Future Area Name: PROJECT WIDE
Future Sub Area Name: Not reported
Future Document Type: Certification
Future Due Date: 2015
Future Area Name: PROJECT WIDE
Future Sub Area Name: Not reported
Future Document Type: Land Use Restriction
Future Due Date: 2015
Schedule Area Name: Not reported
Schedule Sub Area Name: Not reported
Schedule Document Type: Not reported
Schedule Due Date: Not reported
Schedule Revised Date: Not reported

ENVIROSTOR:

Facility ID: 19490240
Status: Active
Status Date: 08/18/2008
Site Code: 301005
Site Type: Voluntary Cleanup
Site Type Detailed: Voluntary Cleanup
Acres: 1.2
NPL: NO
Regulatory Agencies: SMBRP
Lead Agency: SMBRP
Program Manager: Chand Sultana
Supervisor: Allan Plaza
Division Branch: Cleanup Chatsworth
Assembly: 51
Senate: 24
Special Program: Voluntary Cleanup Program
Restricted Use: NO
Site Mgmt Req: NONE SPECIFIED
Funding: Responsible Party
Latitude: 34.05431
Longitude: -118.2318
APN: NONE SPECIFIED
Past Use: MANUFACTURED GAS PLANT
Potential COC: "30001 Polynuclear aromatic hydrocarbons (PAHs TPH-diesel TPH-gas TPH-MOTOR OIL 30472"
Confirmed COC: "30472-NO 30019-NO 30024-NO 30025-NO 30001-NO 3002502-NO"
Potential Description: "OTH, SOIL"
Alias Name: ALISO A
Alias Type: Alternate Name
Alias Name: ALISO MANUFACTURED GAS PLANT
Alias Type: Alternate Name
Alias Name: ALISO STREET TOWNE GAS SITE
Alias Type: Alternate Name
Alias Name: ALISO/RAMIREZ
Alias Type: Alternate Name
Alias Name: ALLISO/RAMIREZ ST. TOWNE GAS SITE
Alias Type: Alternate Name

Map ID
Direction
Distance
Elevation

MAP FINDINGS

Site

Database(s)

EDR ID Number
EPA ID Number

SO CAL GAS/ALISO MGP, SECTOR A - EAST PARCEL (Continued)

S102564461

Alias Name: LOS ANGELES GAS AND ELECTRIC
Alias Type: Alternate Name
Alias Name: SO CAL GAS/ALISO A MGP
Alias Type: Alternate Name
Alias Name: SO CAL GAS/ALISO-RAMIREZ MGP
Alias Type: Alternate Name
Alias Name: SO CAL GAS/RAMIREZ (ALISO) MGP
Alias Type: Alternate Name
Alias Name: SO CAL GAS/RAMIREZ MGP
Alias Type: Alternate Name
Alias Name: SO. CAL. GAS, ALISO A
Alias Type: Alternate Name
Alias Name: SOUTHERN CALIF GAS CO - ALISO A
Alias Type: Alternate Name
Alias Name: SOUTHERN CALIFORNIA GAS
Alias Type: Alternate Name
Alias Name: SOUTHERN CALIFORNIA GAS CO., ALISO A
Alias Type: Alternate Name
Alias Name: SOUTHERN CALIFORNIA GAS COMPANY
Alias Type: Alternate Name
Alias Name: SOUTHERN CALIFORNIA GAS COMPANY - ALISO
Alias Type: Alternate Name
Alias Name: 110033609414
Alias Type: EPA (FRS #)
Alias Name: 300456
Alias Type: Project Code (Site Code)
Alias Name: 300615
Alias Type: Project Code (Site Code)
Alias Name: 300880
Alias Type: Project Code (Site Code)
Alias Name: 301005
Alias Type: Project Code (Site Code)
Alias Name: 19490240
Alias Type: Envirostor ID Number

Completed Info:

Completed Area Name: PROJECT WIDE
Completed Sub Area Name: Not reported
Completed Document Type: Amendment - Order/Agreement
Completed Date: 01/04/1999
Comments: Transition to Chapter 6.5 - Amendment to the existing Consent Order, No. 96/97-008, signed by the RP.

Completed Area Name: PROJECT WIDE
Completed Sub Area Name: Not reported
Completed Document Type: CEQA - Initial Study/ Mitigated Neg. Dec. (MND)
Completed Date: 02/23/1998
Comments: Not reported

Completed Area Name: PROJECT WIDE
Completed Sub Area Name: Not reported
Completed Document Type: Voluntary Cleanup Agreement
Completed Date: 10/20/2000
Comments: DTSC entered into a Voluntary Cleanup Agreement (Agreement) with Southern California Gas Company (Proponent). The purpose of this Agreement is for the Proponent to conduct a Remedial Investigation/Feasibility Study to further characterize the existing soil and groundwater contamination and, if necessary, to prepare a removal

Map ID
Direction
Distance
Elevation

MAP FINDINGS

Site

Database(s)

EDR ID Number
EPA ID Number

SO CAL GAS/ALISO MGP, SECTOR A - EAST PARCEL (Continued)

S102564461

action workplan and implement a removal action under the oversight of DTSC. If appropriate, the Proponent has agreed to implement a deed restriction for the Site.

Completed Area Name: PROJECT WIDE
Completed Sub Area Name: Not reported
Completed Document Type: Consent Order
Completed Date: 08/15/1996
Comments: On 08/15/1996 DTSC & The Gas Company executed a Consent Order for a Preliminary Endangerment Assessment for a portio (Sector A) of the former Aliso Manufactured Gas Plant Site - which is being investigated in 5 sectors or units. The "530 Ramirez" site (CalSites 19490235) is a portion of Sector A.

Completed Area Name: PROJECT WIDE
Completed Sub Area Name: Not reported
Completed Document Type: Removal Action Workplan
Completed Date: 01/26/2004
Comments: Notices of Determination for Aliso Street Section A West Parcel and Sector A East Parcel were hand-delivered to the Governor's Office of Planning and Research on 1/26/2004.

Completed Area Name: PROJECT WIDE
Completed Sub Area Name: Not reported
Completed Document Type: Remedial Investigation / Feasibility Study
Completed Date: 12/13/2002
Comments: Feasibility Study Report for Aliso Street Sector A.

Completed Area Name: PROJECT WIDE
Completed Sub Area Name: Not reported
Completed Document Type: Preliminary Endangerment Assessment Report
Completed Date: 06/26/1997
Comments: PEA completed. Further investigation (RI/FS) warranted for the site as PAH, VOC, TPH, metals and cyanide contamination exist in both soil and groundwater.

Completed Area Name: PROJECT WIDE
Completed Sub Area Name: Not reported
Completed Document Type: Removal Action Completion Report
Completed Date: 10/10/2007
Comments: DTSC provided a partial site certification letter, dated 10/10/07. Full site certification due upon investigation and remediation of groundwater.

Future Area Name: PROJECT WIDE
Future Sub Area Name: Not reported
Future Document Type: Certification
Future Due Date: 2015
Future Area Name: PROJECT WIDE
Future Sub Area Name: Not reported
Future Document Type: Land Use Restriction
Future Due Date: 2015
Schedule Area Name: Not reported
Schedule Sub Area Name: Not reported
Schedule Document Type: Not reported
Schedule Due Date: Not reported
Schedule Revised Date: Not reported

Map ID
 Direction
 Distance
 Elevation

MAP FINDINGS

Site

Database(s)

EDR ID Number
 EPA ID Number

245
 South
 1/2-1
 0.962 mi.
 5082 ft.

CENTRAL REGION 9TH STREET K-8 SPAN SCHOOL
8TH ST./TOWNE AVE./9TH ST./STANFORD AVE.
LOS ANGELES, CA 90021

SCH S109821375
ENVIROSTOR N/A

Relative:
Lower

SCH:

Actual:
245 ft.

Facility ID: 60001149
 Site Type: School Cleanup
 Site Type Detail: School
 Site Mgmt. Req.: NONE SPECIFIED
 Acres: 3.76
 National Priorities List: NO
 Cleanup Oversight Agencies: SMBRP
 Lead Agency: SMBRP
 Lead Agency Description: DTSC - Site Cleanup Program
 Project Manager: Angela Garcia
 Supervisor: Shahir Haddad
 Division Branch: Southern California Schools & Brownfields Outreach
 Site Code: 304626
 Assembly: 53
 Senate: 30
 Special Program Status: Voluntary Cleanup Program
 Status: Certified
 Status Date: 06/12/2012
 Restricted Use: NO
 Funding: School District
 Latitude: 34.0361
 Longitude: -118.247
 APN: NONE SPECIFIED
 Past Use: "AGRICULTURAL - ROW CROPS, FUEL - VEHICLE STORAGE/ REFUELING, MANUFACTURING - CERAMICS, OFFICE BUILDING, RESIDENTIAL AREA, SCHOOL - ELEMENTARY, RESIDENTIAL AREA, RETAIL - SERVICE STATION, SCHOOL - MIDDLE"
 Potential COC: "30001, Benzene, DDD, DDE, DDT, Lead, Methane, Polychlorinated biphenyls (PCBs, Polynuclear aromatic hydrocarbons (PAHs, Tetrachloroethylene (PCE, Trichloroethylene (TCE, Benzene, Polychlorinated biphenyls (PCBs, Polynuclear aromatic hydrocarbons (PAHs, Tetrachloroethylene (PCE, 30027"
 Confirmed COC: "30001-NO, Benzene, Lead, 30015-NO, 30006-NO, 30007-NO, 30008-NO, Polynuclear aromatic hydrocarbons (PAHs, Tetrachloroethylene (PCE, Polychlorinated biphenyls (PCBs, Trichloroethylene (TCE, , Benzene, Benzene, Polynuclear aromatic hydrocarbons (PAHs, Tetrachloroethylene (PCE, Polychlorinated biphenyls (PCBs, 30027"
 Potential Description: "IA, SOIL, SV, SOIL, SV"
 Alias Name: 304626
 Alias Type: Project Code (Site Code)
 Alias Name: 60001149
 Alias Type: Envirostor ID Number
 Completed Info:
 Completed Area Name: Area B
 Completed Sub Area Name: Not reported
 Completed Document Type: Certification
 Completed Date: 06/11/2012
 Comments: Not reported
 Completed Area Name: PROJECT WIDE
 Completed Sub Area Name: Not reported

Map ID
Direction
Distance
Elevation

MAP FINDINGS

Site

Database(s)

EDR ID Number
EPA ID Number

CENTRAL REGION 9TH STREET K-8 SPAN SCHOOL (Continued)

S109821375

Completed Document Type: Other Report
Completed Date: 09/17/2009
Comments: Not reported

Completed Area Name: PROJECT WIDE
Completed Sub Area Name: Not reported
Completed Document Type: Other Report
Completed Date: 09/17/2009
Comments: Not reported

Completed Area Name: PROJECT WIDE
Completed Sub Area Name: Not reported
Completed Document Type: Public Notice
Completed Date: 11/04/2009
Comments: Not reported

Completed Area Name: PROJECT WIDE
Completed Sub Area Name: Not reported
Completed Document Type: Public Notice
Completed Date: 11/04/2009
Comments: Not reported

Completed Area Name: PROJECT WIDE
Completed Sub Area Name: Not reported
Completed Document Type: Preliminary Endangerment Assessment Report
Completed Date: 06/28/2010
Comments: Not reported

Completed Area Name: PROJECT WIDE
Completed Sub Area Name: Not reported
Completed Document Type: Supplemental Site Investigation Tech Memo
Completed Date: 07/16/2010
Comments: Not reported

Completed Area Name: PROJECT WIDE
Completed Sub Area Name: Not reported
Completed Document Type: Supplemental Site Investigation Report
Completed Date: 11/08/2010
Comments: SSI Adequacy letter completed. Comments to be addressed in RAW.

Completed Area Name: PROJECT WIDE
Completed Sub Area Name: Not reported
Completed Document Type: Removal Action Workplan
Completed Date: 03/08/2011
Comments: Not reported

Completed Area Name: PROJECT WIDE
Completed Sub Area Name: Not reported
Completed Document Type: Supplemental Site Investigation Tech Memo
Completed Date: 12/07/2010
Comments: Not reported

Completed Area Name: PROJECT WIDE
Completed Sub Area Name: Not reported
Completed Document Type: Supplemental Site Investigation Report
Completed Date: 01/25/2011
Comments: Not reported

Map ID
Direction
Distance
Elevation

MAP FINDINGS

Site

Database(s)

EDR ID Number
EPA ID Number

CENTRAL REGION 9TH STREET K-8 SPAN SCHOOL (Continued)

S109821375

Completed Area Name: PROJECT WIDE
Completed Sub Area Name: Not reported
Completed Document Type: Public Notice
Completed Date: 02/09/2011
Comments: Not reported

Completed Area Name: PROJECT WIDE
Completed Sub Area Name: Not reported
Completed Document Type: Public Notice
Completed Date: 02/04/2011
Comments: Not reported

Completed Area Name: PROJECT WIDE
Completed Sub Area Name: Not reported
Completed Document Type: Fact Sheets
Completed Date: 02/09/2011
Comments: Not reported

Completed Area Name: PROJECT WIDE
Completed Sub Area Name: Not reported
Completed Document Type: Fact Sheets
Completed Date: 02/04/2011
Comments: Not reported

Completed Area Name: PROJECT WIDE
Completed Sub Area Name: Not reported
Completed Document Type: Community Profile
Completed Date: 03/08/2011
Comments: Not reported

Completed Area Name: PROJECT WIDE
Completed Sub Area Name: Not reported
Completed Document Type: 4.15 Request
Completed Date: 03/14/2011
Comments: Not reported

Completed Area Name: PROJECT WIDE
Completed Sub Area Name: Not reported
Completed Document Type: Removal Action Completion Report
Completed Date: 07/12/2011
Comments: Not reported

Completed Area Name: Area B
Completed Sub Area Name: Not reported
Completed Document Type: Removal Action Completion Report
Completed Date: 11/07/2011
Comments: DTSC approved Area B Removal action Completion Report with a no further action determination

Completed Area Name: Area B
Completed Sub Area Name: Not reported
Completed Document Type: Supplemental Site Investigation Report
Completed Date: 05/25/2012
Comments: Not reported

Completed Area Name: PROJECT WIDE
Completed Sub Area Name: Not reported

Map ID
 Direction
 Distance
 Elevation

MAP FINDINGS

Site

Database(s)

EDR ID Number
 EPA ID Number

CENTRAL REGION 9TH STREET K-8 SPAN SCHOOL (Continued)

S109821375

Completed Document Type: Cost Recovery Closeout Memo
 Completed Date: 06/12/2012
 Comments: Not reported

Future Area Name: Not reported
 Future Sub Area Name: Not reported
 Future Document Type: Not reported
 Future Due Date: Not reported
 Schedule Area Name: Not reported
 Schedule Sub Area Name: Not reported
 Schedule Document Type: Not reported
 Schedule Due Date: Not reported
 Schedule Revised Date: Not reported

ENVIROSTOR:

Facility ID: 60001149
 Status: Certified
 Status Date: 06/12/2012
 Site Code: 304626
 Site Type: School Cleanup
 Site Type Detailed: School
 Acres: 3.76
 NPL: NO
 Regulatory Agencies: SMBRP
 Lead Agency: SMBRP
 Program Manager: Angela Garcia
 Supervisor: Shahir Haddad
 Division Branch: Southern California Schools & Brownfields Outreach
 Assembly: 53
 Senate: 30
 Special Program: Voluntary Cleanup Program
 Restricted Use: NO
 Site Mgmt Req: NONE SPECIFIED
 Funding: School District
 Latitude: 34.0361
 Longitude: -118.247
 APN: NONE SPECIFIED
 Past Use: "AGRICULTURAL - ROW CROPS, FUEL - VEHICLE STORAGE/ REFUELING, MANUFACTURING - CERAMICS, OFFICE BUILDING, RESIDENTIAL AREA, SCHOOL - ELEMENTARY, RESIDENTIAL AREA, RETAIL - SERVICE STATION, SCHOOL - MIDDLE"
 Potential COC: "30001 Benzene DDD DDE DDT Lead Methane Polychlorinated biphenyls (PCBs Polynuclear aromatic hydrocarbons (PAHs Tetrachloroethylene (PCE Trichloroethylene (TCE Benzene Polychlorinated biphenyls (PCBs Polynuclear aromatic hydrocarbons (PAHs Tetrachloroethylene (PCE 30027"
 Confirmed COC: "30001-NO Benzene Lead 30015-NO 30006-NO 30007-NO 30008-NO Polynuclear aromatic hydrocarbons (PAHs Tetrachloroethylene (PCE Polychlorinated biphenyls (PCBs Trichloroethylene (TCE Benzene Polynuclear aromatic hydrocarbons (PAHs Tetrachloroethylene (PCE Polychlorinated biphenyls (PCBs 30027"
 Potential Description: "IA, SOIL, SV, SOIL, SV"
 Alias Name: 304626
 Alias Type: Project Code (Site Code)
 Alias Name: 60001149
 Alias Type: Envirostor ID Number

Map ID
Direction
Distance
Elevation

MAP FINDINGS

Site

Database(s)

EDR ID Number
EPA ID Number

CENTRAL REGION 9TH STREET K-8 SPAN SCHOOL (Continued)

S109821375

Completed Info:

Completed Area Name: Area B
Completed Sub Area Name: Not reported
Completed Document Type: Certification
Completed Date: 06/11/2012
Comments: Not reported

Completed Area Name: PROJECT WIDE
Completed Sub Area Name: Not reported
Completed Document Type: Other Report
Completed Date: 09/17/2009
Comments: Not reported

Completed Area Name: PROJECT WIDE
Completed Sub Area Name: Not reported
Completed Document Type: Other Report
Completed Date: 09/17/2009
Comments: Not reported

Completed Area Name: PROJECT WIDE
Completed Sub Area Name: Not reported
Completed Document Type: Public Notice
Completed Date: 11/04/2009
Comments: Not reported

Completed Area Name: PROJECT WIDE
Completed Sub Area Name: Not reported
Completed Document Type: Public Notice
Completed Date: 11/04/2009
Comments: Not reported

Completed Area Name: PROJECT WIDE
Completed Sub Area Name: Not reported
Completed Document Type: Preliminary Endangerment Assessment Report
Completed Date: 06/28/2010
Comments: Not reported

Completed Area Name: PROJECT WIDE
Completed Sub Area Name: Not reported
Completed Document Type: Supplemental Site Investigation Tech Memo
Completed Date: 07/16/2010
Comments: Not reported

Completed Area Name: PROJECT WIDE
Completed Sub Area Name: Not reported
Completed Document Type: Supplemental Site Investigation Report
Completed Date: 11/08/2010
Comments: SSI Adequacy letter completed. Comments to be addressed in RAW.

Completed Area Name: PROJECT WIDE
Completed Sub Area Name: Not reported
Completed Document Type: Removal Action Workplan
Completed Date: 03/08/2011
Comments: Not reported

Completed Area Name: PROJECT WIDE
Completed Sub Area Name: Not reported

Map ID
Direction
Distance
Elevation

MAP FINDINGS

Site

Database(s)

EDR ID Number
EPA ID Number

CENTRAL REGION 9TH STREET K-8 SPAN SCHOOL (Continued)

S109821375

Completed Document Type: Supplemental Site Investigation Tech Memo
Completed Date: 12/07/2010
Comments: Not reported

Completed Area Name: PROJECT WIDE
Completed Sub Area Name: Not reported
Completed Document Type: Supplemental Site Investigation Report
Completed Date: 01/25/2011
Comments: Not reported

Completed Area Name: PROJECT WIDE
Completed Sub Area Name: Not reported
Completed Document Type: Public Notice
Completed Date: 02/09/2011
Comments: Not reported

Completed Area Name: PROJECT WIDE
Completed Sub Area Name: Not reported
Completed Document Type: Public Notice
Completed Date: 02/04/2011
Comments: Not reported

Completed Area Name: PROJECT WIDE
Completed Sub Area Name: Not reported
Completed Document Type: Fact Sheets
Completed Date: 02/09/2011
Comments: Not reported

Completed Area Name: PROJECT WIDE
Completed Sub Area Name: Not reported
Completed Document Type: Fact Sheets
Completed Date: 02/04/2011
Comments: Not reported

Completed Area Name: PROJECT WIDE
Completed Sub Area Name: Not reported
Completed Document Type: Community Profile
Completed Date: 03/08/2011
Comments: Not reported

Completed Area Name: PROJECT WIDE
Completed Sub Area Name: Not reported
Completed Document Type: 4.15 Request
Completed Date: 03/14/2011
Comments: Not reported

Completed Area Name: PROJECT WIDE
Completed Sub Area Name: Not reported
Completed Document Type: Removal Action Completion Report
Completed Date: 07/12/2011
Comments: Not reported

Completed Area Name: Area B
Completed Sub Area Name: Not reported
Completed Document Type: Removal Action Completion Report
Completed Date: 11/07/2011
Comments: DTSC approved Area B Removal action Completion Report with a no

Map ID
Direction
Distance
Elevation

MAP FINDINGS

Site

Database(s)

EDR ID Number
EPA ID Number

CENTRAL REGION 9TH STREET K-8 SPAN SCHOOL (Continued)

S109821375

further action determination

Completed Area Name: Area B
Completed Sub Area Name: Not reported
Completed Document Type: Supplemental Site Investigation Report
Completed Date: 05/25/2012
Comments: Not reported

Completed Area Name: PROJECT WIDE
Completed Sub Area Name: Not reported
Completed Document Type: Cost Recovery Closeout Memo
Completed Date: 06/12/2012
Comments: Not reported

Future Area Name: Not reported
Future Sub Area Name: Not reported
Future Document Type: Not reported
Future Due Date: Not reported
Schedule Area Name: Not reported
Schedule Sub Area Name: Not reported
Schedule Document Type: Not reported
Schedule Due Date: Not reported
Schedule Revised Date: Not reported

AO246
East
1/2-1
0.983 mi.
5190 ft.

SO CAL GAS/ALISO SECTOR C, BLOCK O
SOUTHWEST CORNER OF DUCOMMUN AND CENTER STREETS
LOS ANGELES, CA 90012

VCP S107737357
ENVIROSTOR N/A

Site 1 of 2 in cluster AO

Relative:
Lower

VCP:

Facility ID: 60000169
Site Type: Voluntary Cleanup
Site Type Detail: Voluntary Cleanup
Site Mgmt. Req.: NONE SPECIFIED
Acres: 1.5
National Priorities List: NO
Cleanup Oversight Agencies: SMBRP
Lead Agency: SMBRP
Lead Agency Description: DTSC - Site Cleanup Program
Project Manager: Chand Sultana
Supervisor: Allan Plaza
Division Branch: Cleanup Chatsworth
Site Code: 300885
Assembly: 53
Senate: 24
Special Programs Code: Voluntary Cleanup Program
Status: Active
Status Date: 01/19/2001
Restricted Use: NO
Funding: Responsible Party
Lat/Long: 34.05138 / -118.2323
APN: "5173-016-008, 5173016008"
Past Use: MANUFACTURED GAS PLANT
Potential COC: "30003, 30013, 30019, 30024, 30025, 30100, 30312, 30525, 30550, 30593, 30594"
Confirmed COC: ",
,30525-NO,30550-NO,30019-NO,30024-NO,30025-NO,30100-NO,30312-NO,

Map ID
Direction
Distance
Elevation

MAP FINDINGS

Site

Database(s)

EDR ID Number
EPA ID Number

SO CAL GAS/ALISO SECTOR C, BLOCK O (Continued)

S107737357

Potential Description: 30003-NO,30013-NO,30593-NO,30594-NO"
"OTH, SOIL"
Alias Name: Aliso Sector C, Block O
Alias Type: Alternate Name
Alias Name: 5173-016-008
Alias Type: APN
Alias Name: 5173016008
Alias Type: APN
Alias Name: 110033609450
Alias Type: EPA (FRS #)
Alias Name: 300885
Alias Type: Project Code (Site Code)
Alias Name: 60000169
Alias Type: Envirostor ID Number

Completed Info:

Completed Area Name: PROJECT WIDE
Completed Sub Area Name: Not reported
Completed Document Type: Remedial Investigation Report
Completed Date: 03/19/2008
Comments: Not reported

Completed Area Name: PROJECT WIDE
Completed Sub Area Name: Not reported
Completed Document Type: Remedial Investigation Workplan
Completed Date: 03/04/2002
Comments: Remedial Investigation Master Work Plan approved.

Completed Area Name: PROJECT WIDE
Completed Sub Area Name: Not reported
Completed Document Type: Voluntary Cleanup Agreement
Completed Date: 01/19/2001
Comments: Not reported

Future Area Name: PROJECT WIDE
Future Sub Area Name: Not reported
Future Document Type: Land Use Restriction
Future Due Date: 2014
Future Area Name: PROJECT WIDE
Future Sub Area Name: Not reported
Future Document Type: Certification
Future Due Date: 2014
Schedule Area Name: Not reported
Schedule Sub Area Name: Not reported
Schedule Document Type: Not reported
Schedule Due Date: Not reported
Schedule Revised Date: Not reported

ENVIROSTOR:

Facility ID: 60000169
Status: Active
Status Date: 01/19/2001
Site Code: 300885
Site Type: Voluntary Cleanup
Site Type Detailed: Voluntary Cleanup
Acres: 1.5
NPL: NO

Map ID
Direction
Distance
Elevation

MAP FINDINGS

Site

Database(s)

EDR ID Number
EPA ID Number

SO CAL GAS/ALISO SECTOR C, BLOCK O (Continued)

S107737357

Regulatory Agencies: SMBRP
Lead Agency: SMBRP
Program Manager: Chand Sultana
Supervisor: Allan Plaza
Division Branch: Cleanup Chatsworth
Assembly: 53
Senate: 24
Special Program: Voluntary Cleanup Program
Restricted Use: NO
Site Mgmt Req: NONE SPECIFIED
Funding: Responsible Party
Latitude: 34.05138
Longitude: -118.2323
APN: "5173-016-008, 5173016008"
Past Use: MANUFACTURED GAS PLANT
Potential COC: "30003 Lead Polynuclear aromatic hydrocarbons (PAHs TPH-diesel TPH-gas 1,3-Butadiene Hexachlorobutadiene Styrene Toluene Xylenes 30594"
Confirmed COC: " 30525-NO 30550-NO 30019-NO 30024-NO 30025-NO 30100-NO 30312-NO 30003-NO 30013-NO 30593-NO 30594-NO"
Potential Description: "OTH, SOIL"
Alias Name: Aliso Sector C, Block O
Alias Type: Alternate Name
Alias Name: 5173-016-008
Alias Type: APN
Alias Name: 5173016008
Alias Type: APN
Alias Name: 110033609450
Alias Type: EPA (FRS #)
Alias Name: 300885
Alias Type: Project Code (Site Code)
Alias Name: 60000169
Alias Type: Envirostor ID Number
Completed Info:
Completed Area Name: PROJECT WIDE
Completed Sub Area Name: Not reported
Completed Document Type: Remedial Investigation Report
Completed Date: 03/19/2008
Comments: Not reported
Completed Area Name: PROJECT WIDE
Completed Sub Area Name: Not reported
Completed Document Type: Remedial Investigation Workplan
Completed Date: 03/04/2002
Comments: Remedial Investigation Master Work Plan approved.
Completed Area Name: PROJECT WIDE
Completed Sub Area Name: Not reported
Completed Document Type: Voluntary Cleanup Agreement
Completed Date: 01/19/2001
Comments: Not reported
Future Area Name: PROJECT WIDE
Future Sub Area Name: Not reported
Future Document Type: Land Use Restriction
Future Due Date: 2014
Future Area Name: PROJECT WIDE

Map ID
 Direction
 Distance
 Elevation

MAP FINDINGS

Site

Database(s)

EDR ID Number
 EPA ID Number

SO CAL GAS/ALISO SECTOR C, BLOCK O (Continued)

S107737357

Future Sub Area Name: Not reported
 Future Document Type: Certification
 Future Due Date: 2014
 Schedule Area Name: Not reported
 Schedule Sub Area Name: Not reported
 Schedule Document Type: Not reported
 Schedule Due Date: Not reported
 Schedule Revised Date: Not reported

AO247
East
1/2-1
0.984 mi.
5196 ft.

SO CAL GAS/ALISO C MGP
CENTER ST @ COMMERCIAL, DUCOMMUN AND JACKSON
LOS ANGELES, CA 90012

EDR MGP 1008407705
N/A

Site 2 of 2 in cluster AO

Relative:
Lower

Manufactured Gas Plants:

The former Aliso Street manufactured Gas Plant covered approximately 52 acres in downtown Los Angeles. The site is being investigated as 5 sectors and an overall groundwater unit. The "C" sector consists of 16.4 acres south of the Hollywood (101) Freeway, bisected by Center Street and bounded by Commercial, Ducommun and Jackson Streets. Sector C is further subdivided into Blocks G, K, L, N, O, Q, and R. Contaminants suspected include petroleum hydrocarbons, volatile organic compounds, cyanide, polycyclic aromatic hydrocarbons and heavy metals

Actual:
272 ft.

248
East
1/2-1
0.990 mi.
5229 ft.

SO CAL GAS/ALISO SECTOR C, BLOCK L
CENTER ST @ COMMERCIAL, DUCOMMUN & JACKSON
LOS ANGELES, CA 90012

DEED S107616211
VCP N/A
ENVIROSTOR

Relative:
Lower

DEED:

Area: PROJECT WIDE
 Sub Area: Not reported
 Site Type: VOLUNTARY CLEANUP
 Status: CERTIFIED O&M - LAND USE RESTRICTIONS ONLY
 Agency: Not reported
 Covenant Uploads: Not reported
 Deed Date(s): 12/03/2004
 EDR Link ID: 19490242

Actual:
274 ft.

VCP:

Facility ID: 19490242
 Site Type: Voluntary Cleanup
 Site Type Detail: Voluntary Cleanup
 Site Mgmt. Req.: NONE SPECIFIED
 Acres: 1.5
 National Priorities List: NO
 Cleanup Oversight Agencies: SMBRP
 Lead Agency: SMBRP
 Lead Agency Description: DTSC - Site Cleanup Program
 Project Manager: Folashade Simpson
 Supervisor: Juli Propes
 Division Branch: Cleanup Chatsworth
 Site Code: 300999
 Assembly: 53
 Senate: 24

Map ID
Direction
Distance
Elevation

MAP FINDINGS

Site

Database(s)

EDR ID Number
EPA ID Number

SO CAL GAS/ALISO SECTOR C, BLOCK L (Continued)

S107616211

Special Programs Code: Voluntary Cleanup Program
Status: Certified O&M - Land Use Restrictions Only
Status Date: 12/07/2004
Restricted Use: YES
Funding: Responsible Party
Lat/Long: 34.05245 / -118.2323
APN: 5173-017-008
Past Use: "FUEL TERMINALS, MANUFACTURED GAS PLANT"
Potential COC: "30003, 30013, 30019, 30024, 30025, 30100, 30312, 30525, 30550, 30593, 30594"
Confirmed COC: ",
,30525-NO,30550-NO,30019-NO,30024-NO,30025-NO,30100-NO,30312-NO,
30003-NO,30013-NO,30593-NO,30594-NO"
Potential Description: "OTH, SOIL"
Alias Name: ALISO C
Alias Type: Alternate Name
Alias Name: ALISO MANUFACTURED GAS PLANT
Alias Type: Alternate Name
Alias Name: Aliso Sector C, Block L
Alias Type: Alternate Name
Alias Name: BLOCK L
Alias Type: Alternate Name
Alias Name: SO CAL GAS - ALISO C
Alias Type: Alternate Name
Alias Name: SOUTHERN CALIFORNIA GAS
Alias Type: Alternate Name
Alias Name: SOUTHERN CALIFORNIA GAS COMPANY
Alias Type: Alternate Name
Alias Name: SOUTHERN CALIFORNIA GAS COMPANY, ALISO C
Alias Type: Alternate Name
Alias Name: 5173-017-008
Alias Type: APN
Alias Name: 110033609441
Alias Type: EPA (FRS #)
Alias Name: 300642
Alias Type: Project Code (Site Code)
Alias Name: 300885
Alias Type: Project Code (Site Code)
Alias Name: 300999
Alias Type: Project Code (Site Code)
Alias Name: 19490242
Alias Type: Envirostor ID Number
Completed Info:
Completed Area Name: PROJECT WIDE
Completed Sub Area Name: Not reported
Completed Document Type: Voluntary Cleanup Agreement
Completed Date: 01/01/2001
Comments: Not reported
Completed Area Name: PROJECT WIDE
Completed Sub Area Name: Not reported
Completed Document Type: CEQA - Initial Study/ Neg. Declaration
Completed Date: 09/10/2003
Comments: Not reported
Completed Area Name: PROJECT WIDE
Completed Sub Area Name: Not reported

Map ID
Direction
Distance
Elevation

MAP FINDINGS

Site

Database(s)

EDR ID Number
EPA ID Number

SO CAL GAS/ALISO SECTOR C, BLOCK L (Continued)

S107616211

Completed Document Type: Certification
Completed Date: 12/07/2004
Comments: Not reported

Completed Area Name: PROJECT WIDE
Completed Sub Area Name: Not reported
Completed Document Type: Voluntary Cleanup Agreement
Completed Date: 10/10/2002
Comments: Tosco Corporation and DTSC signed and executed a VCA to characterize and cleanup Block L of Sector C within the Aliso Street Former MGP. Completion of characterization and cleanup is expected during the summer of 2003.

Completed Area Name: PROJECT WIDE
Completed Sub Area Name: Not reported
Completed Document Type: Removal Action Completion Report
Completed Date: 07/26/2004
Comments: Block L - Polycyclic aromatic hydrocarbon (PAH) and volatile organic hydrocarbon (VOC) contaminated soil was excavated and thermally treated onsite. Site has been backfilled with clean soil. Subsurface contamination did not extend laterally to offsite areas. Contamination was found, as expected, at the ground water table, and will be addressed in a later, regional effort. As the soil was remediated to industrial cleanup goals, a deed restriction will limit use of the site, preventing residential or other sensitive uses on this parcel.

Completed Area Name: PROJECT WIDE
Completed Sub Area Name: Not reported
Completed Document Type: Removal Action Workplan
Completed Date: 09/10/2003
Comments: Block L - The Special initial Study described the proposed polycyclic aromatic hydrocarbon (PAH) and volatile organic hydrocarbon (VOC) contaminated soil remediation activity and its insignificant impact upon the environment.

Completed Area Name: PROJECT WIDE
Completed Sub Area Name: Not reported
Completed Document Type: Preliminary Endangerment Assessment Report
Completed Date: 02/27/2003
Comments: Block L - PEA-E investigated the former manufactured gas plant and petroleum transfer site. VOCs, SVOCs, PAHs and hydrocarbons were found to impact the site. A Remedial Action Work Plan will address clean up of this contamination. PEA-E completion was delayed due to further Site Characterization activities and delays in receiving the Human Health Risk Assessment reports associated with the PEA-E.

Completed Area Name: PROJECT WIDE
Completed Sub Area Name: Not reported
Completed Document Type: Fieldwork
Completed Date: 07/25/2004
Comments: Fieldwork completed

Completed Area Name: PROJECT WIDE
Completed Sub Area Name: Not reported
Completed Document Type: 5 Year Review Reports
Completed Date: 01/14/2014

Map ID
Direction
Distance
Elevation

MAP FINDINGS

Site

Database(s)

EDR ID Number
EPA ID Number

SO CAL GAS/ALISO SECTOR C, BLOCK L (Continued)

S107616211

Comments: Complete

Completed Area Name: PROJECT WIDE
Completed Sub Area Name: Not reported
Completed Document Type: Land Use Restriction
Completed Date: 12/03/2004
Comments: Not reported

Future Area Name: Not reported
Future Sub Area Name: Not reported
Future Document Type: Not reported
Future Due Date: Not reported
Schedule Area Name: Not reported
Schedule Sub Area Name: Not reported
Schedule Document Type: Not reported
Schedule Due Date: Not reported
Schedule Revised Date: Not reported

ENVIROSTOR:

Facility ID: 19490242
Status: Certified O&M - Land Use Restrictions Only
Status Date: 12/07/2004
Site Code: 300999
Site Type: Voluntary Cleanup
Site Type Detailed: Voluntary Cleanup
Acres: 1.5
NPL: NO
Regulatory Agencies: SMBRP
Lead Agency: SMBRP
Program Manager: Folashade Simpson
Supervisor: Juli Propes
Division Branch: Cleanup Chatsworth
Assembly: 53
Senate: 24
Special Program: Voluntary Cleanup Program
Restricted Use: YES
Site Mgmt Req: NONE SPECIFIED
Funding: Responsible Party
Latitude: 34.05245
Longitude: -118.2323
APN: 5173-017-008
Past Use: "FUEL TERMINALS, MANUFACTURED GAS PLANT"
Potential COC: "30003 Lead Polynuclear aromatic hydrocarbons (PAHs TPH-diesel
TPH-gas 1,3-Butadiene Hexachlorobutadiene Styrene Toluene Xylenes
30594"
Confirmed COC: " 30525-NO 30550-NO 30019-NO 30024-NO 30025-NO 30100-NO 30312-NO
30003-NO 30013-NO 30593-NO 30594-NO"
Potential Description: "OTH, SOIL"
Alias Name: ALISO C
Alias Type: Alternate Name
Alias Name: ALISO MANUFACTURED GAS PLANT
Alias Type: Alternate Name
Alias Name: Aliso Sector C, Block L
Alias Type: Alternate Name
Alias Name: BLOCK L
Alias Type: Alternate Name
Alias Name: SO CAL GAS - ALISO C

Map ID
Direction
Distance
Elevation

MAP FINDINGS

Site

Database(s)

EDR ID Number
EPA ID Number

SO CAL GAS/ALISO SECTOR C, BLOCK L (Continued)

S107616211

Alias Type:	Alternate Name
Alias Name:	SOUTHERN CALIFORNIA GAS
Alias Type:	Alternate Name
Alias Name:	SOUTHERN CALIFORNIA GAS COMPANY
Alias Type:	Alternate Name
Alias Name:	SOUTHERN CALIFORNIA GAS COMPANY, ALISO C
Alias Type:	Alternate Name
Alias Name:	5173-017-008
Alias Type:	APN
Alias Name:	110033609441
Alias Type:	EPA (FRS #)
Alias Name:	300642
Alias Type:	Project Code (Site Code)
Alias Name:	300885
Alias Type:	Project Code (Site Code)
Alias Name:	300999
Alias Type:	Project Code (Site Code)
Alias Name:	19490242
Alias Type:	Envirostor ID Number
Completed Info:	
Completed Area Name:	PROJECT WIDE
Completed Sub Area Name:	Not reported
Completed Document Type:	Voluntary Cleanup Agreement
Completed Date:	01/01/2001
Comments:	Not reported
Completed Area Name:	PROJECT WIDE
Completed Sub Area Name:	Not reported
Completed Document Type:	CEQA - Initial Study/ Neg. Declaration
Completed Date:	09/10/2003
Comments:	Not reported
Completed Area Name:	PROJECT WIDE
Completed Sub Area Name:	Not reported
Completed Document Type:	Certification
Completed Date:	12/07/2004
Comments:	Not reported
Completed Area Name:	PROJECT WIDE
Completed Sub Area Name:	Not reported
Completed Document Type:	Voluntary Cleanup Agreement
Completed Date:	10/10/2002
Comments:	Tosco Corporation and DTSC signed and executed a VCA to characterize and cleanup Block L of Sector C within the Aliso Street Former MGP. Completion of characterization and cleanup is expected during the summer of 2003.
Completed Area Name:	PROJECT WIDE
Completed Sub Area Name:	Not reported
Completed Document Type:	Removal Action Completion Report
Completed Date:	07/26/2004
Comments:	Block L - Polycyclic aromatic hydrocarbon (PAH) and volatile organic hydrocarbon (VOC) contaminated soil was excavated and thermally treated offsite. Site has been backfilled with clean soil. Subsurface contamination did not extend laterally to offsite areas. Contamination was found, as expected, at the ground water table, and will be addressed in a later, regional effort. As the soil was

Map ID
Direction
Distance
Elevation

MAP FINDINGS

Site

Database(s)

EDR ID Number
EPA ID Number

SO CAL GAS/ALISO SECTOR C, BLOCK L (Continued)

S107616211

remediated to industrial cleanup goals, a deed restriction will limit use of the site, preventing residential or other sensitive uses on this parcel.

Completed Area Name: PROJECT WIDE
Completed Sub Area Name: Not reported
Completed Document Type: Removal Action Workplan
Completed Date: 09/10/2003
Comments: Block L - The Special initial Study described the proposed polycyclic aromatic hydrocarbon (PAH) and volatile organic hydrocarbon (VOC) contaminated soil remediation activity and its insignificant impact upon the environment.

Completed Area Name: PROJECT WIDE
Completed Sub Area Name: Not reported
Completed Document Type: Preliminary Endangerment Assessment Report
Completed Date: 02/27/2003
Comments: Block L - PEA-E investigated the former manufactured gas plant and petroleum transfer site. VOCs, SVOCs, PAHs and hydrocarbons were found to impact the site. A Renivak Action Work Plan will address clean up of this contamination. PEA-E completion was delayed due to further Site Characterization activities and delays in receiving the Human Human Health Risk Assessment reports associated with the PEA-E.

Completed Area Name: PROJECT WIDE
Completed Sub Area Name: Not reported
Completed Document Type: Fieldwork
Completed Date: 07/25/2004
Comments: Fieldwork completed

Completed Area Name: PROJECT WIDE
Completed Sub Area Name: Not reported
Completed Document Type: 5 Year Review Reports
Completed Date: 01/14/2014
Comments: Complete

Completed Area Name: PROJECT WIDE
Completed Sub Area Name: Not reported
Completed Document Type: Land Use Restriction
Completed Date: 12/03/2004
Comments: Not reported

Future Area Name: Not reported
Future Sub Area Name: Not reported
Future Document Type: Not reported
Future Due Date: Not reported
Schedule Area Name: Not reported
Schedule Sub Area Name: Not reported
Schedule Document Type: Not reported
Schedule Due Date: Not reported
Schedule Revised Date: Not reported

ORPHAN SUMMARY

City	EDR ID	Site Name	Site Address	Zip	Database(s)
CISCO GROVE	S101617159	CISCO GROVE STATION	CISCO GRV OFF-RAMP I	90014	CA FID UST, SWEEPS UST
LOS ANGELES	S112950551	CALTRANS DIST 7/CONSTR/EA07-1199U4	KP 0.64 SB 101 ALAMEDA OFF RAM	90012	HAZNET
LOS ANGELES	S112942967	CALTRANS DIST 7/CONSTR/EA07-1199U4	KP 0.64 SB 101 ALAMEDA OFF RAM	90012	HAZNET
LOS ANGELES	S112968778	CALTRANS DIST 7/CONSTR/EA07-222224	RTE 10 PM 14.2-18.4	90015	HAZNET
LOS ANGELES	S112963770	CALTRANS DIST 7/CONSTR/EA07-222224	RTE 10 PM 14.2-18.4	90015	HAZNET
LOS ANGELES	S112957150	CALTRANS DIST 7/CONSTR/EA07-232304	RTE 101 @EDGEWARE RD PM 2.0	90026	HAZNET
LOS ANGELES	S112860175	CAL TRANS	HWY 101 BETWEEN 3RD & 6TH ST	90012	HAZNET
LOS ANGELES	S112969169	CALTRANS D-7/CONSTR/EA07-246704	RTE 110 PM 22.4-23.1	90017	HAZNET
LOS ANGELES	S112969088	CALTRANS D-7/CONSTR/EA07-4G3004	RTE 110 NB PM 39.8-41.0	90012	HAZNET
LOS ANGELES	S112883946	P C CROWN HILL INC	1212 & 1230 W 2ND ST	90026	HAZNET
LOS ANGELES	S103441660	MOBIL STATION #10-KDQ	HWY 126		WMUDS/SWAT, HIST CORTESE
LOS ANGELES	S112961384	DP CONSTRUCTION INC	HWY 134 PM 8.3	90012	HAZNET
LOS ANGELES	1000985012	CALTRANS	RTE 134 BETWEEN 0.5 MI E OF	90012	RCRA-SQG
LOS ANGELES	S111214049	6TH STREET LOFTS	1291 TO 1347 E 6TH ST	90013	NPDES
LOS ANGELES	1016452970	JOINT SERVICES CENTER	1230 W 3RD ST	90012	RCRA-LQG
LOS ANGELES	S112947586	UNTILTED ROMANTIC COMEDY	1201 W 5TH ST STAGE 4	90017	HAZNET
LOS ANGELES	S112891334	COLUMBIA PICTURES	1201 W 5TH ST STAGE 6	90017	HAZNET
LOS ANGELES	S112944440	CALTRANS DIST 7/CONSTR/EA07-4N3905	RTE 60 PM R0.6	90015	HAZNET
LOS ANGELES	S112908267	BLOCH INC	846 S BROADWAY 11TH FL	90014	HAZNET
LOS ANGELES	S112944243	MAGUIRE PROPERTIES	300 S GRAND AVE STE LT-30	90071	HAZNET
LOS ANGELES	S112936944	CALIFORNIA PLAZA	300 S GRAND AVE	90071	HAZNET
LOS ANGELES	S112855483	THE AHMANSON THEATER	215/245 N GRAND AVE	90012	HAZNET
LOS ANGELES	1006824429	LA CO DPSS/SPACE SERVICES SE	2707 S GRAND AVE & 247 W 28TH		FINDS, EMI
LOS ANGELES	S112923221	CALTRANS	INTERCHANGE BTWN W RTE 10 & S	90012	HAZNET
LOS ANGELES	S112917750	610 SOUTH MAIN LLC	610 S MAIN ST	90013	HAZNET
LOS ANGELES	A100344594		1630 N MAIN ST., BLDG. NO. 10	90012	AST
LOS ANGELES	S112956039	CALTRANS DIST 7/CONSTR/EA07-243504	RTE NB 110 FWY KP 39.5-41.0	90012	HAZNET
LOS ANGELES	S110986828	LA CO B&H WILL RODGERS BEACH	17940 W PACIFIC COAST HWY		LOS ANGELES CO. HMS
LOS ANGELES	S108740844	BLU AUTOBODY GROUP INC	731 W PACIFIC COAST HWY		LOS ANGELES CO. HMS
LOS ANGELES	S102058052	SHELL OIL #204-2928-0538	1695 W PACIFIC COAST HWY		LOS ANGELES CO. HMS
LOS ANGELES	S112929128	257 S SPRING ST LLC	257 S SPRING ST LLC	90012	HAZNET
LOS ANGELES	S112911049	CAILFORINA DEPARTMENT OF GENERAL S	300 S SPRING ST	90014	HAZNET
LOS ANGELES	S111214109	ALAMEDA ST N SPRING ST ARTERIAL RE	N SPRING ST ALAMEDA ST	90012	NPDES
LOS ANGELES	S112942451	CALTRANS DIST 7/CONSTR/EA07-187504	STATE ROUTE 101 SB, PM 0.6	90015	HAZNET
LOS ANGELES	S106841797	UNOCAL - OIL & GAS DIVISION	STERNS RD/HWY 118		EMI
LOS ANGELES	S112866214	CALTRANS DISTRICT 7	555 W TEMPLE ST & HWY 1	90012	HAZNET
LOS ANGELES	S107541008		VEH STOP @ SO ON HWY 5/N OF ST		CDL
LOS ANGELES COUNTY	S107532211		28.15 MI.MARKER ON ANGELES CRE		CDL
NORTH HOLLYWOOD	S112876199	LAKESIDE GOLF CLUB	13040 VALLEY SPRING	90021	HAZNET

GOVERNMENT RECORDS SEARCHED / DATA CURRENCY TRACKING

To maintain currency of the following federal and state databases, EDR contacts the appropriate governmental agency on a monthly or quarterly basis, as required.

Number of Days to Update: Provides confirmation that EDR is reporting records that have been updated within 90 days from the date the government agency made the information available to the public.

STANDARD ENVIRONMENTAL RECORDS

Federal NPL site list

NPL: National Priority List

National Priorities List (Superfund). The NPL is a subset of CERCLIS and identifies over 1,200 sites for priority cleanup under the Superfund Program. NPL sites may encompass relatively large areas. As such, EDR provides polygon coverage for over 1,000 NPL site boundaries produced by EPA's Environmental Photographic Interpretation Center (EPIC) and regional EPA offices.

Date of Government Version: 10/25/2013	Source: EPA
Date Data Arrived at EDR: 11/11/2013	Telephone: N/A
Date Made Active in Reports: 01/28/2014	Last EDR Contact: 04/08/2014
Number of Days to Update: 78	Next Scheduled EDR Contact: 07/21/2014
	Data Release Frequency: Quarterly

NPL Site Boundaries

Sources:

EPA's Environmental Photographic Interpretation Center (EPIC)
Telephone: 202-564-7333

EPA Region 1
Telephone 617-918-1143

EPA Region 6
Telephone: 214-655-6659

EPA Region 3
Telephone 215-814-5418

EPA Region 7
Telephone: 913-551-7247

EPA Region 4
Telephone 404-562-8033

EPA Region 8
Telephone: 303-312-6774

EPA Region 5
Telephone 312-886-6686

EPA Region 9
Telephone: 415-947-4246

EPA Region 10
Telephone 206-553-8665

Proposed NPL: Proposed National Priority List Sites

A site that has been proposed for listing on the National Priorities List through the issuance of a proposed rule in the Federal Register. EPA then accepts public comments on the site, responds to the comments, and places on the NPL those sites that continue to meet the requirements for listing.

Date of Government Version: 10/25/2013	Source: EPA
Date Data Arrived at EDR: 11/11/2013	Telephone: N/A
Date Made Active in Reports: 01/28/2014	Last EDR Contact: 04/08/2014
Number of Days to Update: 78	Next Scheduled EDR Contact: 07/21/2014
	Data Release Frequency: Quarterly

NPL LIENS: Federal Superfund Liens

Federal Superfund Liens. Under the authority granted the USEPA by CERCLA of 1980, the USEPA has the authority to file liens against real property in order to recover remedial action expenditures or when the property owner received notification of potential liability. USEPA compiles a listing of filed notices of Superfund Liens.

Date of Government Version: 10/15/1991	Source: EPA
Date Data Arrived at EDR: 02/02/1994	Telephone: 202-564-4267
Date Made Active in Reports: 03/30/1994	Last EDR Contact: 08/15/2011
Number of Days to Update: 56	Next Scheduled EDR Contact: 11/28/2011
	Data Release Frequency: No Update Planned

GOVERNMENT RECORDS SEARCHED / DATA CURRENCY TRACKING

Federal Delisted NPL site list

DELISTED NPL: National Priority List Deletions

The National Oil and Hazardous Substances Pollution Contingency Plan (NCP) establishes the criteria that the EPA uses to delete sites from the NPL. In accordance with 40 CFR 300.425.(e), sites may be deleted from the NPL where no further response is appropriate.

Date of Government Version: 10/25/2013	Source: EPA
Date Data Arrived at EDR: 11/11/2013	Telephone: N/A
Date Made Active in Reports: 01/28/2014	Last EDR Contact: 04/08/2014
Number of Days to Update: 78	Next Scheduled EDR Contact: 07/21/2014
	Data Release Frequency: Quarterly

Federal CERCLIS list

CERCLIS: Comprehensive Environmental Response, Compensation, and Liability Information System

CERCLIS contains data on potentially hazardous waste sites that have been reported to the USEPA by states, municipalities, private companies and private persons, pursuant to Section 103 of the Comprehensive Environmental Response, Compensation, and Liability Act (CERCLA). CERCLIS contains sites which are either proposed to or on the National Priorities List (NPL) and sites which are in the screening and assessment phase for possible inclusion on the NPL.

Date of Government Version: 10/25/2013	Source: EPA
Date Data Arrived at EDR: 11/11/2013	Telephone: 703-412-9810
Date Made Active in Reports: 02/13/2014	Last EDR Contact: 02/28/2014
Number of Days to Update: 94	Next Scheduled EDR Contact: 06/09/2014
	Data Release Frequency: Quarterly

FEDERAL FACILITY: Federal Facility Site Information listing

A listing of National Priority List (NPL) and Base Realignment and Closure (BRAC) sites found in the Comprehensive Environmental Response, Compensation and Liability Information System (CERCLIS) Database where EPA Federal Facilities Restoration and Reuse Office is involved in cleanup activities.

Date of Government Version: 05/31/2013	Source: Environmental Protection Agency
Date Data Arrived at EDR: 07/08/2013	Telephone: 703-603-8704
Date Made Active in Reports: 12/06/2013	Last EDR Contact: 04/11/2014
Number of Days to Update: 151	Next Scheduled EDR Contact: 07/21/2014
	Data Release Frequency: Varies

Federal CERCLIS NFRAP site List

CERCLIS-NFRAP: CERCLIS No Further Remedial Action Planned

Archived sites are sites that have been removed and archived from the inventory of CERCLIS sites. Archived status indicates that, to the best of EPA's knowledge, assessment at a site has been completed and that EPA has determined no further steps will be taken to list this site on the National Priorities List (NPL), unless information indicates this decision was not appropriate or other considerations require a recommendation for listing at a later time. This decision does not necessarily mean that there is no hazard associated with a given site; it only means that, based upon available information, the location is not judged to be a potential NPL site.

Date of Government Version: 10/25/2013	Source: EPA
Date Data Arrived at EDR: 11/11/2013	Telephone: 703-412-9810
Date Made Active in Reports: 02/13/2014	Last EDR Contact: 02/28/2014
Number of Days to Update: 94	Next Scheduled EDR Contact: 06/09/2014
	Data Release Frequency: Quarterly

Federal RCRA CORRACTS facilities list

CORRACTS: Corrective Action Report

CORRACTS identifies hazardous waste handlers with RCRA corrective action activity.

GOVERNMENT RECORDS SEARCHED / DATA CURRENCY TRACKING

Date of Government Version: 03/11/2014
Date Data Arrived at EDR: 03/13/2014
Date Made Active in Reports: 04/09/2014
Number of Days to Update: 27

Source: EPA
Telephone: 800-424-9346
Last EDR Contact: 03/13/2014
Next Scheduled EDR Contact: 07/14/2014
Data Release Frequency: Quarterly

Federal RCRA non-CORRACTS TSD facilities list

RCRA-TSDF: RCRA - Treatment, Storage and Disposal

RCRAInfo is EPA's comprehensive information system, providing access to data supporting the Resource Conservation and Recovery Act (RCRA) of 1976 and the Hazardous and Solid Waste Amendments (HSWA) of 1984. The database includes selective information on sites which generate, transport, store, treat and/or dispose of hazardous waste as defined by the Resource Conservation and Recovery Act (RCRA). Transporters are individuals or entities that move hazardous waste from the generator offsite to a facility that can recycle, treat, store, or dispose of the waste. TSDFs treat, store, or dispose of the waste.

Date of Government Version: 03/11/2014
Date Data Arrived at EDR: 03/13/2014
Date Made Active in Reports: 04/09/2014
Number of Days to Update: 27

Source: Environmental Protection Agency
Telephone: (415) 495-8895
Last EDR Contact: 03/13/2014
Next Scheduled EDR Contact: 07/14/2014
Data Release Frequency: Quarterly

Federal RCRA generators list

RCRA-LQG: RCRA - Large Quantity Generators

RCRAInfo is EPA's comprehensive information system, providing access to data supporting the Resource Conservation and Recovery Act (RCRA) of 1976 and the Hazardous and Solid Waste Amendments (HSWA) of 1984. The database includes selective information on sites which generate, transport, store, treat and/or dispose of hazardous waste as defined by the Resource Conservation and Recovery Act (RCRA). Large quantity generators (LQGs) generate over 1,000 kilograms (kg) of hazardous waste, or over 1 kg of acutely hazardous waste per month.

Date of Government Version: 03/11/2014
Date Data Arrived at EDR: 03/13/2014
Date Made Active in Reports: 04/09/2014
Number of Days to Update: 27

Source: Environmental Protection Agency
Telephone: (415) 495-8895
Last EDR Contact: 03/13/2014
Next Scheduled EDR Contact: 07/14/2014
Data Release Frequency: Quarterly

RCRA-SQG: RCRA - Small Quantity Generators

RCRAInfo is EPA's comprehensive information system, providing access to data supporting the Resource Conservation and Recovery Act (RCRA) of 1976 and the Hazardous and Solid Waste Amendments (HSWA) of 1984. The database includes selective information on sites which generate, transport, store, treat and/or dispose of hazardous waste as defined by the Resource Conservation and Recovery Act (RCRA). Small quantity generators (SQGs) generate between 100 kg and 1,000 kg of hazardous waste per month.

Date of Government Version: 03/11/2014
Date Data Arrived at EDR: 03/13/2014
Date Made Active in Reports: 04/09/2014
Number of Days to Update: 27

Source: Environmental Protection Agency
Telephone: (415) 495-8895
Last EDR Contact: 03/13/2014
Next Scheduled EDR Contact: 07/14/2014
Data Release Frequency: Quarterly

RCRA-CESQG: RCRA - Conditionally Exempt Small Quantity Generators

RCRAInfo is EPA's comprehensive information system, providing access to data supporting the Resource Conservation and Recovery Act (RCRA) of 1976 and the Hazardous and Solid Waste Amendments (HSWA) of 1984. The database includes selective information on sites which generate, transport, store, treat and/or dispose of hazardous waste as defined by the Resource Conservation and Recovery Act (RCRA). Conditionally exempt small quantity generators (CESQGs) generate less than 100 kg of hazardous waste, or less than 1 kg of acutely hazardous waste per month.

Date of Government Version: 03/11/2014
Date Data Arrived at EDR: 03/13/2014
Date Made Active in Reports: 04/09/2014
Number of Days to Update: 27

Source: Environmental Protection Agency
Telephone: (415) 495-8895
Last EDR Contact: 03/13/2014
Next Scheduled EDR Contact: 07/14/2014
Data Release Frequency: Varies

GOVERNMENT RECORDS SEARCHED / DATA CURRENCY TRACKING

Federal institutional controls / engineering controls registries

US ENG CONTROLS: Engineering Controls Sites List

A listing of sites with engineering controls in place. Engineering controls include various forms of caps, building foundations, liners, and treatment methods to create pathway elimination for regulated substances to enter environmental media or effect human health.

Date of Government Version: 12/17/2013	Source: Environmental Protection Agency
Date Data Arrived at EDR: 01/14/2014	Telephone: 703-603-0695
Date Made Active in Reports: 01/28/2014	Last EDR Contact: 03/10/2014
Number of Days to Update: 14	Next Scheduled EDR Contact: 06/23/2014
	Data Release Frequency: Varies

US INST CONTROL: Sites with Institutional Controls

A listing of sites with institutional controls in place. Institutional controls include administrative measures, such as groundwater use restrictions, construction restrictions, property use restrictions, and post remediation care requirements intended to prevent exposure to contaminants remaining on site. Deed restrictions are generally required as part of the institutional controls.

Date of Government Version: 12/17/2013	Source: Environmental Protection Agency
Date Data Arrived at EDR: 01/14/2014	Telephone: 703-603-0695
Date Made Active in Reports: 01/28/2014	Last EDR Contact: 03/10/2014
Number of Days to Update: 14	Next Scheduled EDR Contact: 06/23/2014
	Data Release Frequency: Varies

LUCIS: Land Use Control Information System

LUCIS contains records of land use control information pertaining to the former Navy Base Realignment and Closure properties.

Date of Government Version: 02/26/2014	Source: Department of the Navy
Date Data Arrived at EDR: 02/28/2014	Telephone: 843-820-7326
Date Made Active in Reports: 04/24/2014	Last EDR Contact: 02/14/2014
Number of Days to Update: 55	Next Scheduled EDR Contact: 06/02/2014
	Data Release Frequency: Varies

Federal ERNS list

ERNS: Emergency Response Notification System

Emergency Response Notification System. ERNS records and stores information on reported releases of oil and hazardous substances.

Date of Government Version: 09/30/2013	Source: National Response Center, United States Coast Guard
Date Data Arrived at EDR: 10/01/2013	Telephone: 202-267-2180
Date Made Active in Reports: 12/06/2013	Last EDR Contact: 04/04/2014
Number of Days to Update: 66	Next Scheduled EDR Contact: 07/14/2014
	Data Release Frequency: Annually

State- and tribal - equivalent NPL

RESPONSE: State Response Sites

Identifies confirmed release sites where DTSC is involved in remediation, either in a lead or oversight capacity. These confirmed release sites are generally high-priority and high potential risk.

Date of Government Version: 03/12/2014	Source: Department of Toxic Substances Control
Date Data Arrived at EDR: 03/13/2014	Telephone: 916-323-3400
Date Made Active in Reports: 04/10/2014	Last EDR Contact: 05/06/2014
Number of Days to Update: 28	Next Scheduled EDR Contact: 08/18/2014
	Data Release Frequency: Quarterly

State- and tribal - equivalent CERCLIS

GOVERNMENT RECORDS SEARCHED / DATA CURRENCY TRACKING

ENVIROSTOR: EnviroStor Database

The Department of Toxic Substances Control's (DTSC's) Site Mitigation and Brownfields Reuse Program's (SMBRP's) EnviroStor database identifies sites that have known contamination or sites for which there may be reasons to investigate further. The database includes the following site types: Federal Superfund sites (National Priorities List (NPL)); State Response, including Military Facilities and State Superfund; Voluntary Cleanup; and School sites. EnviroStor provides similar information to the information that was available in CalSites, and provides additional site information, including, but not limited to, identification of formerly-contaminated properties that have been released for reuse, properties where environmental deed restrictions have been recorded to prevent inappropriate land uses, and risk characterization information that is used to assess potential impacts to public health and the environment at contaminated sites.

Date of Government Version: 03/12/2014	Source: Department of Toxic Substances Control
Date Data Arrived at EDR: 03/13/2014	Telephone: 916-323-3400
Date Made Active in Reports: 04/10/2014	Last EDR Contact: 05/06/2014
Number of Days to Update: 28	Next Scheduled EDR Contact: 08/18/2014
	Data Release Frequency: Quarterly

State and tribal landfill and/or solid waste disposal site lists

SWF/LF (SWIS): Solid Waste Information System

Active, Closed and Inactive Landfills. SWF/LF records typically contain an inventory of solid waste disposal facilities or landfills. These may be active or inactive facilities or open dumps that failed to meet RCRA Section 4004 criteria for solid waste landfills or disposal sites.

Date of Government Version: 02/14/2014	Source: Department of Resources Recycling and Recovery
Date Data Arrived at EDR: 02/18/2014	Telephone: 916-341-6320
Date Made Active in Reports: 03/18/2014	Last EDR Contact: 02/18/2014
Number of Days to Update: 28	Next Scheduled EDR Contact: 06/02/2014
	Data Release Frequency: Quarterly

State and tribal leaking storage tank lists

LUST REG 9: Leaking Underground Storage Tank Report

Orange, Riverside, San Diego counties. For more current information, please refer to the State Water Resources Control Board's LUST database.

Date of Government Version: 03/01/2001	Source: California Regional Water Quality Control Board San Diego Region (9)
Date Data Arrived at EDR: 04/23/2001	Telephone: 858-637-5595
Date Made Active in Reports: 05/21/2001	Last EDR Contact: 09/26/2011
Number of Days to Update: 28	Next Scheduled EDR Contact: 01/09/2012
	Data Release Frequency: No Update Planned

LUST REG 8: Leaking Underground Storage Tanks

California Regional Water Quality Control Board Santa Ana Region (8). For more current information, please refer to the State Water Resources Control Board's LUST database.

Date of Government Version: 02/14/2005	Source: California Regional Water Quality Control Board Santa Ana Region (8)
Date Data Arrived at EDR: 02/15/2005	Telephone: 909-782-4496
Date Made Active in Reports: 03/28/2005	Last EDR Contact: 08/15/2011
Number of Days to Update: 41	Next Scheduled EDR Contact: 11/28/2011
	Data Release Frequency: Varies

LUST REG 7: Leaking Underground Storage Tank Case Listing

Leaking Underground Storage Tank locations. Imperial, Riverside, San Diego, Santa Barbara counties.

Date of Government Version: 02/26/2004	Source: California Regional Water Quality Control Board Colorado River Basin Region (7)
Date Data Arrived at EDR: 02/26/2004	Telephone: 760-776-8943
Date Made Active in Reports: 03/24/2004	Last EDR Contact: 08/01/2011
Number of Days to Update: 27	Next Scheduled EDR Contact: 11/14/2011
	Data Release Frequency: No Update Planned

GOVERNMENT RECORDS SEARCHED / DATA CURRENCY TRACKING

LUST REG 6V: Leaking Underground Storage Tank Case Listing

Leaking Underground Storage Tank locations. Inyo, Kern, Los Angeles, Mono, San Bernardino counties.

Date of Government Version: 06/07/2005	Source: California Regional Water Quality Control Board Victorville Branch Office (6)
Date Data Arrived at EDR: 06/07/2005	Telephone: 760-241-7365
Date Made Active in Reports: 06/29/2005	Last EDR Contact: 09/12/2011
Number of Days to Update: 22	Next Scheduled EDR Contact: 12/26/2011
	Data Release Frequency: No Update Planned

LUST REG 6L: Leaking Underground Storage Tank Case Listing

For more current information, please refer to the State Water Resources Control Board's LUST database.

Date of Government Version: 09/09/2003	Source: California Regional Water Quality Control Board Lahontan Region (6)
Date Data Arrived at EDR: 09/10/2003	Telephone: 530-542-5572
Date Made Active in Reports: 10/07/2003	Last EDR Contact: 09/12/2011
Number of Days to Update: 27	Next Scheduled EDR Contact: 12/26/2011
	Data Release Frequency: No Update Planned

LUST REG 5: Leaking Underground Storage Tank Database

Leaking Underground Storage Tank locations. Alameda, Alpine, Amador, Butte, Colusa, Contra Costa, Calveras, El Dorado, Fresno, Glenn, Kern, Kings, Lake, Lassen, Madera, Mariposa, Merced, Modoc, Napa, Nevada, Placer, Plumas, Sacramento, San Joaquin, Shasta, Solano, Stanislaus, Sutter, Tehama, Tulare, Tuolumne, Yolo, Yuba counties.

Date of Government Version: 07/01/2008	Source: California Regional Water Quality Control Board Central Valley Region (5)
Date Data Arrived at EDR: 07/22/2008	Telephone: 916-464-4834
Date Made Active in Reports: 07/31/2008	Last EDR Contact: 07/01/2011
Number of Days to Update: 9	Next Scheduled EDR Contact: 10/17/2011
	Data Release Frequency: No Update Planned

LUST REG 4: Underground Storage Tank Leak List

Los Angeles, Ventura counties. For more current information, please refer to the State Water Resources Control Board's LUST database.

Date of Government Version: 09/07/2004	Source: California Regional Water Quality Control Board Los Angeles Region (4)
Date Data Arrived at EDR: 09/07/2004	Telephone: 213-576-6710
Date Made Active in Reports: 10/12/2004	Last EDR Contact: 09/06/2011
Number of Days to Update: 35	Next Scheduled EDR Contact: 12/19/2011
	Data Release Frequency: No Update Planned

LUST REG 3: Leaking Underground Storage Tank Database

Leaking Underground Storage Tank locations. Monterey, San Benito, San Luis Obispo, Santa Barbara, Santa Cruz counties.

Date of Government Version: 05/19/2003	Source: California Regional Water Quality Control Board Central Coast Region (3)
Date Data Arrived at EDR: 05/19/2003	Telephone: 805-542-4786
Date Made Active in Reports: 06/02/2003	Last EDR Contact: 07/18/2011
Number of Days to Update: 14	Next Scheduled EDR Contact: 10/31/2011
	Data Release Frequency: No Update Planned

LUST REG 2: Fuel Leak List

Leaking Underground Storage Tank locations. Alameda, Contra Costa, Marin, Napa, San Francisco, San Mateo, Santa Clara, Solano, Sonoma counties.

Date of Government Version: 09/30/2004	Source: California Regional Water Quality Control Board San Francisco Bay Region (2)
Date Data Arrived at EDR: 10/20/2004	Telephone: 510-622-2433
Date Made Active in Reports: 11/19/2004	Last EDR Contact: 09/19/2011
Number of Days to Update: 30	Next Scheduled EDR Contact: 01/02/2012
	Data Release Frequency: Quarterly

LUST REG 1: Active Toxic Site Investigation

Del Norte, Humboldt, Lake, Mendocino, Modoc, Siskiyou, Sonoma, Trinity counties. For more current information, please refer to the State Water Resources Control Board's LUST database.

GOVERNMENT RECORDS SEARCHED / DATA CURRENCY TRACKING

Date of Government Version: 02/01/2001
Date Data Arrived at EDR: 02/28/2001
Date Made Active in Reports: 03/29/2001
Number of Days to Update: 29

Source: California Regional Water Quality Control Board North Coast (1)
Telephone: 707-570-3769
Last EDR Contact: 08/01/2011
Next Scheduled EDR Contact: 11/14/2011
Data Release Frequency: No Update Planned

LUST: Geotracker's Leaking Underground Fuel Tank Report

Leaking Underground Storage Tank Incident Reports. LUST records contain an inventory of reported leaking underground storage tank incidents. Not all states maintain these records, and the information stored varies by state. For more information on a particular leaking underground storage tank sites, please contact the appropriate regulatory agency.

Date of Government Version: 03/17/2014
Date Data Arrived at EDR: 03/19/2014
Date Made Active in Reports: 04/24/2014
Number of Days to Update: 36

Source: State Water Resources Control Board
Telephone: see region list
Last EDR Contact: 05/01/2014
Next Scheduled EDR Contact: 06/30/2014
Data Release Frequency: Quarterly

SLIC: Statewide SLIC Cases

The SLIC (Spills, Leaks, Investigations and Cleanup) program is designed to protect and restore water quality from spills, leaks, and similar discharges.

Date of Government Version: 03/17/2014
Date Data Arrived at EDR: 03/19/2014
Date Made Active in Reports: 04/28/2014
Number of Days to Update: 40

Source: State Water Resources Control Board
Telephone: 866-480-1028
Last EDR Contact: 05/01/2014
Next Scheduled EDR Contact: 06/30/2014
Data Release Frequency: Varies

SLIC REG 1: Active Toxic Site Investigations

The SLIC (Spills, Leaks, Investigations and Cleanup) program is designed to protect and restore water quality from spills, leaks, and similar discharges.

Date of Government Version: 04/03/2003
Date Data Arrived at EDR: 04/07/2003
Date Made Active in Reports: 04/25/2003
Number of Days to Update: 18

Source: California Regional Water Quality Control Board, North Coast Region (1)
Telephone: 707-576-2220
Last EDR Contact: 08/01/2011
Next Scheduled EDR Contact: 11/14/2011
Data Release Frequency: No Update Planned

SLIC REG 2: Spills, Leaks, Investigation & Cleanup Cost Recovery Listing

The SLIC (Spills, Leaks, Investigations and Cleanup) program is designed to protect and restore water quality from spills, leaks, and similar discharges.

Date of Government Version: 09/30/2004
Date Data Arrived at EDR: 10/20/2004
Date Made Active in Reports: 11/19/2004
Number of Days to Update: 30

Source: Regional Water Quality Control Board San Francisco Bay Region (2)
Telephone: 510-286-0457
Last EDR Contact: 09/19/2011
Next Scheduled EDR Contact: 01/02/2012
Data Release Frequency: Quarterly

SLIC REG 3: Spills, Leaks, Investigation & Cleanup Cost Recovery Listing

The SLIC (Spills, Leaks, Investigations and Cleanup) program is designed to protect and restore water quality from spills, leaks, and similar discharges.

Date of Government Version: 05/18/2006
Date Data Arrived at EDR: 05/18/2006
Date Made Active in Reports: 06/15/2006
Number of Days to Update: 28

Source: California Regional Water Quality Control Board Central Coast Region (3)
Telephone: 805-549-3147
Last EDR Contact: 07/18/2011
Next Scheduled EDR Contact: 10/31/2011
Data Release Frequency: Semi-Annually

SLIC REG 4: Spills, Leaks, Investigation & Cleanup Cost Recovery Listing

The SLIC (Spills, Leaks, Investigations and Cleanup) program is designed to protect and restore water quality from spills, leaks, and similar discharges.

GOVERNMENT RECORDS SEARCHED / DATA CURRENCY TRACKING

Date of Government Version: 11/17/2004
Date Data Arrived at EDR: 11/18/2004
Date Made Active in Reports: 01/04/2005
Number of Days to Update: 47

Source: Region Water Quality Control Board Los Angeles Region (4)
Telephone: 213-576-6600
Last EDR Contact: 07/01/2011
Next Scheduled EDR Contact: 10/17/2011
Data Release Frequency: Varies

SLIC REG 5: Spills, Leaks, Investigation & Cleanup Cost Recovery Listing

The SLIC (Spills, Leaks, Investigations and Cleanup) program is designed to protect and restore water quality from spills, leaks, and similar discharges.

Date of Government Version: 04/01/2005
Date Data Arrived at EDR: 04/05/2005
Date Made Active in Reports: 04/21/2005
Number of Days to Update: 16

Source: Regional Water Quality Control Board Central Valley Region (5)
Telephone: 916-464-3291
Last EDR Contact: 09/12/2011
Next Scheduled EDR Contact: 12/26/2011
Data Release Frequency: Semi-Annually

SLIC REG 6V: Spills, Leaks, Investigation & Cleanup Cost Recovery Listing

The SLIC (Spills, Leaks, Investigations and Cleanup) program is designed to protect and restore water quality from spills, leaks, and similar discharges.

Date of Government Version: 05/24/2005
Date Data Arrived at EDR: 05/25/2005
Date Made Active in Reports: 06/16/2005
Number of Days to Update: 22

Source: Regional Water Quality Control Board, Victorville Branch
Telephone: 619-241-6583
Last EDR Contact: 08/15/2011
Next Scheduled EDR Contact: 11/28/2011
Data Release Frequency: Semi-Annually

SLIC REG 6L: SLIC Sites

The SLIC (Spills, Leaks, Investigations and Cleanup) program is designed to protect and restore water quality from spills, leaks, and similar discharges.

Date of Government Version: 09/07/2004
Date Data Arrived at EDR: 09/07/2004
Date Made Active in Reports: 10/12/2004
Number of Days to Update: 35

Source: California Regional Water Quality Control Board, Lahontan Region
Telephone: 530-542-5574
Last EDR Contact: 08/15/2011
Next Scheduled EDR Contact: 11/28/2011
Data Release Frequency: No Update Planned

SLIC REG 7: SLIC List

The SLIC (Spills, Leaks, Investigations and Cleanup) program is designed to protect and restore water quality from spills, leaks, and similar discharges.

Date of Government Version: 11/24/2004
Date Data Arrived at EDR: 11/29/2004
Date Made Active in Reports: 01/04/2005
Number of Days to Update: 36

Source: California Regional Quality Control Board, Colorado River Basin Region
Telephone: 760-346-7491
Last EDR Contact: 08/01/2011
Next Scheduled EDR Contact: 11/14/2011
Data Release Frequency: No Update Planned

SLIC REG 8: Spills, Leaks, Investigation & Cleanup Cost Recovery Listing

The SLIC (Spills, Leaks, Investigations and Cleanup) program is designed to protect and restore water quality from spills, leaks, and similar discharges.

Date of Government Version: 04/03/2008
Date Data Arrived at EDR: 04/03/2008
Date Made Active in Reports: 04/14/2008
Number of Days to Update: 11

Source: California Region Water Quality Control Board Santa Ana Region (8)
Telephone: 951-782-3298
Last EDR Contact: 09/12/2011
Next Scheduled EDR Contact: 12/26/2011
Data Release Frequency: Semi-Annually

SLIC REG 9: Spills, Leaks, Investigation & Cleanup Cost Recovery Listing

The SLIC (Spills, Leaks, Investigations and Cleanup) program is designed to protect and restore water quality from spills, leaks, and similar discharges.

GOVERNMENT RECORDS SEARCHED / DATA CURRENCY TRACKING

Date of Government Version: 09/10/2007
Date Data Arrived at EDR: 09/11/2007
Date Made Active in Reports: 09/28/2007
Number of Days to Update: 17

Source: California Regional Water Quality Control Board San Diego Region (9)
Telephone: 858-467-2980
Last EDR Contact: 08/08/2011
Next Scheduled EDR Contact: 11/21/2011
Data Release Frequency: Annually

INDIAN LUST R8: Leaking Underground Storage Tanks on Indian Land
LUSTs on Indian land in Colorado, Montana, North Dakota, South Dakota, Utah and Wyoming.

Date of Government Version: 08/27/2012
Date Data Arrived at EDR: 08/28/2012
Date Made Active in Reports: 10/16/2012
Number of Days to Update: 49

Source: EPA Region 8
Telephone: 303-312-6271
Last EDR Contact: 04/28/2014
Next Scheduled EDR Contact: 08/11/2014
Data Release Frequency: Quarterly

INDIAN LUST R7: Leaking Underground Storage Tanks on Indian Land
LUSTs on Indian land in Iowa, Kansas, and Nebraska

Date of Government Version: 02/20/2014
Date Data Arrived at EDR: 02/21/2014
Date Made Active in Reports: 04/24/2014
Number of Days to Update: 62

Source: EPA Region 7
Telephone: 913-551-7003
Last EDR Contact: 04/28/2014
Next Scheduled EDR Contact: 08/11/2014
Data Release Frequency: Varies

INDIAN LUST R6: Leaking Underground Storage Tanks on Indian Land
LUSTs on Indian land in New Mexico and Oklahoma.

Date of Government Version: 09/12/2011
Date Data Arrived at EDR: 09/13/2011
Date Made Active in Reports: 11/11/2011
Number of Days to Update: 59

Source: EPA Region 6
Telephone: 214-665-6597
Last EDR Contact: 02/21/2014
Next Scheduled EDR Contact: 05/12/2014
Data Release Frequency: Varies

INDIAN LUST R4: Leaking Underground Storage Tanks on Indian Land
LUSTs on Indian land in Florida, Mississippi and North Carolina.

Date of Government Version: 11/21/2013
Date Data Arrived at EDR: 11/26/2013
Date Made Active in Reports: 02/24/2014
Number of Days to Update: 90

Source: EPA Region 4
Telephone: 404-562-8677
Last EDR Contact: 04/22/2014
Next Scheduled EDR Contact: 08/11/2014
Data Release Frequency: Semi-Annually

INDIAN LUST R1: Leaking Underground Storage Tanks on Indian Land
A listing of leaking underground storage tank locations on Indian Land.

Date of Government Version: 02/01/2013
Date Data Arrived at EDR: 05/01/2013
Date Made Active in Reports: 11/01/2013
Number of Days to Update: 184

Source: EPA Region 1
Telephone: 617-918-1313
Last EDR Contact: 05/02/2014
Next Scheduled EDR Contact: 08/11/2014
Data Release Frequency: Varies

INDIAN LUST R9: Leaking Underground Storage Tanks on Indian Land
LUSTs on Indian land in Arizona, California, New Mexico and Nevada

Date of Government Version: 03/01/2013
Date Data Arrived at EDR: 03/01/2013
Date Made Active in Reports: 04/12/2013
Number of Days to Update: 42

Source: Environmental Protection Agency
Telephone: 415-972-3372
Last EDR Contact: 04/28/2014
Next Scheduled EDR Contact: 08/11/2014
Data Release Frequency: Quarterly

GOVERNMENT RECORDS SEARCHED / DATA CURRENCY TRACKING

INDIAN LUST R5: Leaking Underground Storage Tanks on Indian Land

Leaking underground storage tanks located on Indian Land in Michigan, Minnesota and Wisconsin.

Date of Government Version: 02/13/2014	Source: EPA, Region 5
Date Data Arrived at EDR: 02/14/2014	Telephone: 312-886-7439
Date Made Active in Reports: 02/24/2014	Last EDR Contact: 04/28/2014
Number of Days to Update: 10	Next Scheduled EDR Contact: 08/11/2014
	Data Release Frequency: Varies

INDIAN LUST R10: Leaking Underground Storage Tanks on Indian Land

LUSTs on Indian land in Alaska, Idaho, Oregon and Washington.

Date of Government Version: 11/06/2013	Source: EPA Region 10
Date Data Arrived at EDR: 11/07/2013	Telephone: 206-553-2857
Date Made Active in Reports: 12/06/2013	Last EDR Contact: 04/28/2014
Number of Days to Update: 29	Next Scheduled EDR Contact: 08/11/2014
	Data Release Frequency: Quarterly

State and tribal registered storage tank lists

UST: Active UST Facilities

Active UST facilities gathered from the local regulatory agencies

Date of Government Version: 03/17/2014	Source: SWRCB
Date Data Arrived at EDR: 03/19/2014	Telephone: 916-341-5851
Date Made Active in Reports: 04/25/2014	Last EDR Contact: 03/19/2014
Number of Days to Update: 37	Next Scheduled EDR Contact: 06/30/2014
	Data Release Frequency: Semi-Annually

AST: Aboveground Petroleum Storage Tank Facilities

A listing of aboveground storage tank petroleum storage tank locations.

Date of Government Version: 08/01/2009	Source: California Environmental Protection Agency
Date Data Arrived at EDR: 09/10/2009	Telephone: 916-327-5092
Date Made Active in Reports: 10/01/2009	Last EDR Contact: 04/07/2014
Number of Days to Update: 21	Next Scheduled EDR Contact: 07/21/2014
	Data Release Frequency: Quarterly

INDIAN UST R1: Underground Storage Tanks on Indian Land

The Indian Underground Storage Tank (UST) database provides information about underground storage tanks on Indian land in EPA Region 1 (Connecticut, Maine, Massachusetts, New Hampshire, Rhode Island, Vermont and ten Tribal Nations).

Date of Government Version: 02/01/2013	Source: EPA, Region 1
Date Data Arrived at EDR: 05/01/2013	Telephone: 617-918-1313
Date Made Active in Reports: 01/27/2014	Last EDR Contact: 05/02/2014
Number of Days to Update: 271	Next Scheduled EDR Contact: 08/11/2014
	Data Release Frequency: Varies

INDIAN UST R4: Underground Storage Tanks on Indian Land

The Indian Underground Storage Tank (UST) database provides information about underground storage tanks on Indian land in EPA Region 4 (Alabama, Florida, Georgia, Kentucky, Mississippi, North Carolina, South Carolina, Tennessee and Tribal Nations)

Date of Government Version: 11/21/2013	Source: EPA Region 4
Date Data Arrived at EDR: 11/26/2013	Telephone: 404-562-9424
Date Made Active in Reports: 02/24/2014	Last EDR Contact: 04/22/2014
Number of Days to Update: 90	Next Scheduled EDR Contact: 08/11/2014
	Data Release Frequency: Semi-Annually

GOVERNMENT RECORDS SEARCHED / DATA CURRENCY TRACKING

INDIAN UST R5: Underground Storage Tanks on Indian Land

The Indian Underground Storage Tank (UST) database provides information about underground storage tanks on Indian land in EPA Region 5 (Michigan, Minnesota and Wisconsin and Tribal Nations).

Date of Government Version: 02/13/2014	Source: EPA Region 5
Date Data Arrived at EDR: 02/14/2014	Telephone: 312-886-6136
Date Made Active in Reports: 02/24/2014	Last EDR Contact: 04/28/2014
Number of Days to Update: 10	Next Scheduled EDR Contact: 08/11/2014
	Data Release Frequency: Varies

INDIAN UST R6: Underground Storage Tanks on Indian Land

The Indian Underground Storage Tank (UST) database provides information about underground storage tanks on Indian land in EPA Region 6 (Louisiana, Arkansas, Oklahoma, New Mexico, Texas and 65 Tribes).

Date of Government Version: 01/29/2014	Source: EPA Region 6
Date Data Arrived at EDR: 01/29/2014	Telephone: 214-665-7591
Date Made Active in Reports: 03/12/2014	Last EDR Contact: 01/27/2014
Number of Days to Update: 42	Next Scheduled EDR Contact: 05/12/2014
	Data Release Frequency: Semi-Annually

INDIAN UST R7: Underground Storage Tanks on Indian Land

The Indian Underground Storage Tank (UST) database provides information about underground storage tanks on Indian land in EPA Region 7 (Iowa, Kansas, Missouri, Nebraska, and 9 Tribal Nations).

Date of Government Version: 02/20/2014	Source: EPA Region 7
Date Data Arrived at EDR: 02/21/2014	Telephone: 913-551-7003
Date Made Active in Reports: 04/24/2014	Last EDR Contact: 04/28/2014
Number of Days to Update: 62	Next Scheduled EDR Contact: 08/11/2014
	Data Release Frequency: Varies

INDIAN UST R8: Underground Storage Tanks on Indian Land

The Indian Underground Storage Tank (UST) database provides information about underground storage tanks on Indian land in EPA Region 8 (Colorado, Montana, North Dakota, South Dakota, Utah, Wyoming and 27 Tribal Nations).

Date of Government Version: 07/29/2013	Source: EPA Region 8
Date Data Arrived at EDR: 08/01/2013	Telephone: 303-312-6137
Date Made Active in Reports: 11/01/2013	Last EDR Contact: 04/28/2014
Number of Days to Update: 92	Next Scheduled EDR Contact: 08/11/2014
	Data Release Frequency: Quarterly

INDIAN UST R9: Underground Storage Tanks on Indian Land

The Indian Underground Storage Tank (UST) database provides information about underground storage tanks on Indian land in EPA Region 9 (Arizona, California, Hawaii, Nevada, the Pacific Islands, and Tribal Nations).

Date of Government Version: 07/29/2013	Source: EPA Region 9
Date Data Arrived at EDR: 07/30/2013	Telephone: 415-972-3368
Date Made Active in Reports: 12/06/2013	Last EDR Contact: 04/28/2014
Number of Days to Update: 129	Next Scheduled EDR Contact: 08/11/2014
	Data Release Frequency: Quarterly

INDIAN UST R10: Underground Storage Tanks on Indian Land

The Indian Underground Storage Tank (UST) database provides information about underground storage tanks on Indian land in EPA Region 10 (Alaska, Idaho, Oregon, Washington, and Tribal Nations).

Date of Government Version: 02/05/2013	Source: EPA Region 10
Date Data Arrived at EDR: 02/06/2013	Telephone: 206-553-2857
Date Made Active in Reports: 04/12/2013	Last EDR Contact: 04/28/2014
Number of Days to Update: 65	Next Scheduled EDR Contact: 08/11/2014
	Data Release Frequency: Quarterly

GOVERNMENT RECORDS SEARCHED / DATA CURRENCY TRACKING

FEMA UST: Underground Storage Tank Listing

A listing of all FEMA owned underground storage tanks.

Date of Government Version: 01/01/2010	Source: FEMA
Date Data Arrived at EDR: 02/16/2010	Telephone: 202-646-5797
Date Made Active in Reports: 04/12/2010	Last EDR Contact: 04/15/2014
Number of Days to Update: 55	Next Scheduled EDR Contact: 07/28/2014
	Data Release Frequency: Varies

State and tribal voluntary cleanup sites

INDIAN VCP R1: Voluntary Cleanup Priority Listing

A listing of voluntary cleanup priority sites located on Indian Land located in Region 1.

Date of Government Version: 09/17/2013	Source: EPA, Region 1
Date Data Arrived at EDR: 10/01/2013	Telephone: 617-918-1102
Date Made Active in Reports: 12/06/2013	Last EDR Contact: 04/01/2014
Number of Days to Update: 66	Next Scheduled EDR Contact: 07/14/2014
	Data Release Frequency: Varies

INDIAN VCP R7: Voluntary Cleanup Priority Listing

A listing of voluntary cleanup priority sites located on Indian Land located in Region 7.

Date of Government Version: 03/20/2008	Source: EPA, Region 7
Date Data Arrived at EDR: 04/22/2008	Telephone: 913-551-7365
Date Made Active in Reports: 05/19/2008	Last EDR Contact: 04/20/2009
Number of Days to Update: 27	Next Scheduled EDR Contact: 07/20/2009
	Data Release Frequency: Varies

VCP: Voluntary Cleanup Program Properties

Contains low threat level properties with either confirmed or unconfirmed releases and the project proponents have request that DTSC oversee investigation and/or cleanup activities and have agreed to provide coverage for DTSC's costs.

Date of Government Version: 03/12/2014	Source: Department of Toxic Substances Control
Date Data Arrived at EDR: 03/13/2014	Telephone: 916-323-3400
Date Made Active in Reports: 04/10/2014	Last EDR Contact: 05/06/2014
Number of Days to Update: 28	Next Scheduled EDR Contact: 08/18/2014
	Data Release Frequency: Quarterly

ADDITIONAL ENVIRONMENTAL RECORDS

Local Brownfield lists

US BROWNFIELDS: A Listing of Brownfields Sites

Brownfields are real property, the expansion, redevelopment, or reuse of which may be complicated by the presence or potential presence of a hazardous substance, pollutant, or contaminant. Cleaning up and reinvesting in these properties takes development pressures off of undeveloped, open land, and both improves and protects the environment. Assessment, Cleanup and Redevelopment Exchange System (ACRES) stores information reported by EPA Brownfields grant recipients on brownfields properties assessed or cleaned up with grant funding as well as information on Targeted Brownfields Assessments performed by EPA Regions. A listing of ACRES Brownfield sites is obtained from Cleanups in My Community. Cleanups in My Community provides information on Brownfields properties for which information is reported back to EPA, as well as areas served by Brownfields grant programs.

Date of Government Version: 03/20/2014	Source: Environmental Protection Agency
Date Data Arrived at EDR: 03/20/2014	Telephone: 202-566-2777
Date Made Active in Reports: 04/09/2014	Last EDR Contact: 03/20/2014
Number of Days to Update: 20	Next Scheduled EDR Contact: 07/07/2014
	Data Release Frequency: Semi-Annually

Local Lists of Landfill / Solid Waste Disposal Sites

GOVERNMENT RECORDS SEARCHED / DATA CURRENCY TRACKING

ODI: Open Dump Inventory

An open dump is defined as a disposal facility that does not comply with one or more of the Part 257 or Part 258 Subtitle D Criteria.

Date of Government Version: 06/30/1985
Date Data Arrived at EDR: 08/09/2004
Date Made Active in Reports: 09/17/2004
Number of Days to Update: 39

Source: Environmental Protection Agency
Telephone: 800-424-9346
Last EDR Contact: 06/09/2004
Next Scheduled EDR Contact: N/A
Data Release Frequency: No Update Planned

DEBRIS REGION 9: Torres Martinez Reservation Illegal Dump Site Locations

A listing of illegal dump sites location on the Torres Martinez Indian Reservation located in eastern Riverside County and northern Imperial County, California.

Date of Government Version: 01/12/2009
Date Data Arrived at EDR: 05/07/2009
Date Made Active in Reports: 09/21/2009
Number of Days to Update: 137

Source: EPA, Region 9
Telephone: 415-947-4219
Last EDR Contact: 04/28/2014
Next Scheduled EDR Contact: 08/11/2014
Data Release Frequency: No Update Planned

WMUDS/SWAT: Waste Management Unit Database

Waste Management Unit Database System. WMUDS is used by the State Water Resources Control Board staff and the Regional Water Quality Control Boards for program tracking and inventory of waste management units. WMUDS is composed of the following databases: Facility Information, Scheduled Inspections Information, Waste Management Unit Information, SWAT Program Information, SWAT Report Summary Information, SWAT Report Summary Data, Chapter 15 (formerly Subchapter 15) Information, Chapter 15 Monitoring Parameters, TPCA Program Information, RCRA Program Information, Closure Information, and Interested Parties Information.

Date of Government Version: 04/01/2000
Date Data Arrived at EDR: 04/10/2000
Date Made Active in Reports: 05/10/2000
Number of Days to Update: 30

Source: State Water Resources Control Board
Telephone: 916-227-4448
Last EDR Contact: 05/07/2014
Next Scheduled EDR Contact: 08/25/2014
Data Release Frequency: No Update Planned

SWRCY: Recycler Database

A listing of recycling facilities in California.

Date of Government Version: 03/17/2014
Date Data Arrived at EDR: 03/18/2014
Date Made Active in Reports: 04/24/2014
Number of Days to Update: 37

Source: Department of Conservation
Telephone: 916-323-3836
Last EDR Contact: 03/18/2014
Next Scheduled EDR Contact: 06/30/2014
Data Release Frequency: Quarterly

HAULERS: Registered Waste Tire Haulers Listing

A listing of registered waste tire haulers.

Date of Government Version: 02/18/2014
Date Data Arrived at EDR: 02/20/2014
Date Made Active in Reports: 03/27/2014
Number of Days to Update: 35

Source: Integrated Waste Management Board
Telephone: 916-341-6422
Last EDR Contact: 02/14/2014
Next Scheduled EDR Contact: 06/02/2014
Data Release Frequency: Varies

INDIAN ODI: Report on the Status of Open Dumps on Indian Lands

Location of open dumps on Indian land.

Date of Government Version: 12/31/1998
Date Data Arrived at EDR: 12/03/2007
Date Made Active in Reports: 01/24/2008
Number of Days to Update: 32

Source: Environmental Protection Agency
Telephone: 703-308-8245
Last EDR Contact: 05/02/2014
Next Scheduled EDR Contact: 08/18/2014
Data Release Frequency: Varies

GOVERNMENT RECORDS SEARCHED / DATA CURRENCY TRACKING

Local Lists of Hazardous waste / Contaminated Sites

US CDL: Clandestine Drug Labs

A listing of clandestine drug lab locations. The U.S. Department of Justice ("the Department") provides this web site as a public service. It contains addresses of some locations where law enforcement agencies reported they found chemicals or other items that indicated the presence of either clandestine drug laboratories or dumpsites. In most cases, the source of the entries is not the Department, and the Department has not verified the entry and does not guarantee its accuracy. Members of the public must verify the accuracy of all entries by, for example, contacting local law enforcement and local health departments.

Date of Government Version: 12/04/2013	Source: Drug Enforcement Administration
Date Data Arrived at EDR: 12/10/2013	Telephone: 202-307-1000
Date Made Active in Reports: 02/13/2014	Last EDR Contact: 03/04/2014
Number of Days to Update: 65	Next Scheduled EDR Contact: 06/16/2014
	Data Release Frequency: Quarterly

HIST CAL-SITES: Calsites Database

The Calsites database contains potential or confirmed hazardous substance release properties. In 1996, California EPA reevaluated and significantly reduced the number of sites in the Calsites database. No longer updated by the state agency. It has been replaced by ENVIROSTOR.

Date of Government Version: 08/08/2005	Source: Department of Toxic Substance Control
Date Data Arrived at EDR: 08/03/2006	Telephone: 916-323-3400
Date Made Active in Reports: 08/24/2006	Last EDR Contact: 02/23/2009
Number of Days to Update: 21	Next Scheduled EDR Contact: 05/25/2009
	Data Release Frequency: No Update Planned

SCH: School Property Evaluation Program

This category contains proposed and existing school sites that are being evaluated by DTSC for possible hazardous materials contamination. In some cases, these properties may be listed in the CalSites category depending on the level of threat to public health and safety or the environment they pose.

Date of Government Version: 03/12/2014	Source: Department of Toxic Substances Control
Date Data Arrived at EDR: 03/13/2014	Telephone: 916-323-3400
Date Made Active in Reports: 04/10/2014	Last EDR Contact: 05/06/2014
Number of Days to Update: 28	Next Scheduled EDR Contact: 08/18/2014
	Data Release Frequency: Quarterly

TOXIC PITS: Toxic Pits Cleanup Act Sites

Toxic PITS Cleanup Act Sites. TOXIC PITS identifies sites suspected of containing hazardous substances where cleanup has not yet been completed.

Date of Government Version: 07/01/1995	Source: State Water Resources Control Board
Date Data Arrived at EDR: 08/30/1995	Telephone: 916-227-4364
Date Made Active in Reports: 09/26/1995	Last EDR Contact: 01/26/2009
Number of Days to Update: 27	Next Scheduled EDR Contact: 04/27/2009
	Data Release Frequency: No Update Planned

CDL: Clandestine Drug Labs

A listing of drug lab locations. Listing of a location in this database does not indicate that any illegal drug lab materials were or were not present there, and does not constitute a determination that the location either requires or does not require additional cleanup work.

Date of Government Version: 12/31/2013	Source: Department of Toxic Substances Control
Date Data Arrived at EDR: 02/28/2014	Telephone: 916-255-6504
Date Made Active in Reports: 03/20/2014	Last EDR Contact: 04/10/2014
Number of Days to Update: 20	Next Scheduled EDR Contact: 07/28/2014
	Data Release Frequency: Varies

GOVERNMENT RECORDS SEARCHED / DATA CURRENCY TRACKING

US HIST CDL: National Clandestine Laboratory Register

A listing of clandestine drug lab locations. The U.S. Department of Justice ("the Department") provides this web site as a public service. It contains addresses of some locations where law enforcement agencies reported they found chemicals or other items that indicated the presence of either clandestine drug laboratories or dumpsites. In most cases, the source of the entries is not the Department, and the Department has not verified the entry and does not guarantee its accuracy. Members of the public must verify the accuracy of all entries by, for example, contacting local law enforcement and local health departments.

Date of Government Version: 09/01/2007	Source: Drug Enforcement Administration
Date Data Arrived at EDR: 11/19/2008	Telephone: 202-307-1000
Date Made Active in Reports: 03/30/2009	Last EDR Contact: 03/04/2014
Number of Days to Update: 131	Next Scheduled EDR Contact: 06/16/2014
	Data Release Frequency: No Update Planned

Local Lists of Registered Storage Tanks

CA FID UST: Facility Inventory Database

The Facility Inventory Database (FID) contains a historical listing of active and inactive underground storage tank locations from the State Water Resource Control Board. Refer to local/county source for current data.

Date of Government Version: 10/31/1994	Source: California Environmental Protection Agency
Date Data Arrived at EDR: 09/05/1995	Telephone: 916-341-5851
Date Made Active in Reports: 09/29/1995	Last EDR Contact: 12/28/1998
Number of Days to Update: 24	Next Scheduled EDR Contact: N/A
	Data Release Frequency: No Update Planned

UST MENDOCINO: Mendocino County UST Database

A listing of underground storage tank locations in Mendocino County.

Date of Government Version: 09/23/2009	Source: Department of Public Health
Date Data Arrived at EDR: 09/23/2009	Telephone: 707-463-4466
Date Made Active in Reports: 10/01/2009	Last EDR Contact: 03/03/2014
Number of Days to Update: 8	Next Scheduled EDR Contact: 06/16/2014
	Data Release Frequency: Annually

HIST UST: Hazardous Substance Storage Container Database

The Hazardous Substance Storage Container Database is a historical listing of UST sites. Refer to local/county source for current data.

Date of Government Version: 10/15/1990	Source: State Water Resources Control Board
Date Data Arrived at EDR: 01/25/1991	Telephone: 916-341-5851
Date Made Active in Reports: 02/12/1991	Last EDR Contact: 07/26/2001
Number of Days to Update: 18	Next Scheduled EDR Contact: N/A
	Data Release Frequency: No Update Planned

SWEEPS UST: SWEEPS UST Listing

Statewide Environmental Evaluation and Planning System. This underground storage tank listing was updated and maintained by a company contacted by the SWRCB in the early 1990's. The listing is no longer updated or maintained. The local agency is the contact for more information on a site on the SWEEPS list.

Date of Government Version: 06/01/1994	Source: State Water Resources Control Board
Date Data Arrived at EDR: 07/07/2005	Telephone: N/A
Date Made Active in Reports: 08/11/2005	Last EDR Contact: 06/03/2005
Number of Days to Update: 35	Next Scheduled EDR Contact: N/A
	Data Release Frequency: No Update Planned

Local Land Records

LIENS 2: CERCLA Lien Information

A Federal CERCLA ('Superfund') lien can exist by operation of law at any site or property at which EPA has spent Superfund monies. These monies are spent to investigate and address releases and threatened releases of contamination. CERCLIS provides information as to the identity of these sites and properties.

GOVERNMENT RECORDS SEARCHED / DATA CURRENCY TRACKING

Date of Government Version: 02/18/2014
Date Data Arrived at EDR: 03/18/2014
Date Made Active in Reports: 04/24/2014
Number of Days to Update: 37

Source: Environmental Protection Agency
Telephone: 202-564-6023
Last EDR Contact: 04/28/2014
Next Scheduled EDR Contact: 08/11/2014
Data Release Frequency: Varies

LIENS: Environmental Liens Listing

A listing of property locations with environmental liens for California where DTSC is a lien holder.

Date of Government Version: 01/17/2014
Date Data Arrived at EDR: 01/21/2014
Date Made Active in Reports: 02/11/2014
Number of Days to Update: 21

Source: Department of Toxic Substances Control
Telephone: 916-323-3400
Last EDR Contact: 03/10/2014
Next Scheduled EDR Contact: 06/23/2014
Data Release Frequency: Varies

DEED: Deed Restriction Listing

Site Mitigation and Brownfields Reuse Program Facility Sites with Deed Restrictions & Hazardous Waste Management Program Facility Sites with Deed / Land Use Restriction. The DTSC Site Mitigation and Brownfields Reuse Program (SMBRP) list includes sites cleaned up under the program's oversight and generally does not include current or former hazardous waste facilities that required a hazardous waste facility permit. The list represents deed restrictions that are active. Some sites have multiple deed restrictions. The DTSC Hazardous Waste Management Program (HWMP) has developed a list of current or former hazardous waste facilities that have a recorded land use restriction at the local county recorder's office. The land use restrictions on this list were required by the DTSC HWMP as a result of the presence of hazardous substances that remain on site after the facility (or part of the facility) has been closed or cleaned up. The types of land use restriction include deed notice, deed restriction, or a land use restriction that binds current and future owners.

Date of Government Version: 03/10/2014
Date Data Arrived at EDR: 03/11/2014
Date Made Active in Reports: 04/10/2014
Number of Days to Update: 30

Source: DTSC and SWRCB
Telephone: 916-323-3400
Last EDR Contact: 03/11/2014
Next Scheduled EDR Contact: 06/23/2014
Data Release Frequency: Semi-Annually

Records of Emergency Release Reports

HMIRS: Hazardous Materials Information Reporting System

Hazardous Materials Incident Report System. HMIRS contains hazardous material spill incidents reported to DOT.

Date of Government Version: 12/31/2013
Date Data Arrived at EDR: 01/03/2014
Date Made Active in Reports: 02/24/2014
Number of Days to Update: 52

Source: U.S. Department of Transportation
Telephone: 202-366-4555
Last EDR Contact: 04/01/2014
Next Scheduled EDR Contact: 07/14/2014
Data Release Frequency: Annually

CHMIRS: California Hazardous Material Incident Report System

California Hazardous Material Incident Reporting System. CHMIRS contains information on reported hazardous material incidents (accidental releases or spills).

Date of Government Version: 02/04/2014
Date Data Arrived at EDR: 04/29/2014
Date Made Active in Reports: 05/09/2014
Number of Days to Update: 10

Source: Office of Emergency Services
Telephone: 916-845-8400
Last EDR Contact: 04/29/2014
Next Scheduled EDR Contact: 08/11/2014
Data Release Frequency: Varies

LDS: Land Disposal Sites Listing

The Land Disposal program regulates of waste discharge to land for treatment, storage and disposal in waste management units.

Date of Government Version: 03/17/2014
Date Data Arrived at EDR: 03/19/2014
Date Made Active in Reports: 04/24/2014
Number of Days to Update: 36

Source: State Water Quality Control Board
Telephone: 866-480-1028
Last EDR Contact: 05/01/2014
Next Scheduled EDR Contact: 06/30/2014
Data Release Frequency: Quarterly

GOVERNMENT RECORDS SEARCHED / DATA CURRENCY TRACKING

MCS: Military Cleanup Sites Listing

The State Water Resources Control Board and nine Regional Water Quality Control Boards partner with the Department of Defense (DoD) through the Defense and State Memorandum of Agreement (DSMOA) to oversee the investigation and remediation of water quality issues at military facilities.

Date of Government Version: 03/17/2014	Source: State Water Resources Control Board
Date Data Arrived at EDR: 03/19/2014	Telephone: 866-480-1028
Date Made Active in Reports: 04/25/2014	Last EDR Contact: 05/01/2014
Number of Days to Update: 37	Next Scheduled EDR Contact: 06/30/2014
	Data Release Frequency: Quarterly

SPILLS 90: SPILLS90 data from FirstSearch

Spills 90 includes those spill and release records available exclusively from FirstSearch databases. Typically, they may include chemical, oil and/or hazardous substance spills recorded after 1990. Duplicate records that are already included in EDR incident and release records are not included in Spills 90.

Date of Government Version: 06/06/2012	Source: FirstSearch
Date Data Arrived at EDR: 01/03/2013	Telephone: N/A
Date Made Active in Reports: 02/22/2013	Last EDR Contact: 01/03/2013
Number of Days to Update: 50	Next Scheduled EDR Contact: N/A
	Data Release Frequency: No Update Planned

Other Ascertainable Records

RCRA NonGen / NLR: RCRA - Non Generators

RCRAInfo is EPA's comprehensive information system, providing access to data supporting the Resource Conservation and Recovery Act (RCRA) of 1976 and the Hazardous and Solid Waste Amendments (HSWA) of 1984. The database includes selective information on sites which generate, transport, store, treat and/or dispose of hazardous waste as defined by the Resource Conservation and Recovery Act (RCRA). Non-Generators do not presently generate hazardous waste.

Date of Government Version: 03/11/2014	Source: Environmental Protection Agency
Date Data Arrived at EDR: 03/13/2014	Telephone: (415) 495-8895
Date Made Active in Reports: 04/09/2014	Last EDR Contact: 03/13/2014
Number of Days to Update: 27	Next Scheduled EDR Contact: 07/14/2014
	Data Release Frequency: Varies

DOT OPS: Incident and Accident Data

Department of Transportation, Office of Pipeline Safety Incident and Accident data.

Date of Government Version: 07/31/2012	Source: Department of Transportation, Office of Pipeline Safety
Date Data Arrived at EDR: 08/07/2012	Telephone: 202-366-4595
Date Made Active in Reports: 09/18/2012	Last EDR Contact: 05/06/2014
Number of Days to Update: 42	Next Scheduled EDR Contact: 08/18/2014
	Data Release Frequency: Varies

DOD: Department of Defense Sites

This data set consists of federally owned or administered lands, administered by the Department of Defense, that have any area equal to or greater than 640 acres of the United States, Puerto Rico, and the U.S. Virgin Islands.

Date of Government Version: 12/31/2005	Source: USGS
Date Data Arrived at EDR: 11/10/2006	Telephone: 888-275-8747
Date Made Active in Reports: 01/11/2007	Last EDR Contact: 04/18/2014
Number of Days to Update: 62	Next Scheduled EDR Contact: 07/28/2014
	Data Release Frequency: Semi-Annually

FUDS: Formerly Used Defense Sites

The listing includes locations of Formerly Used Defense Sites properties where the US Army Corps of Engineers is actively working or will take necessary cleanup actions.

GOVERNMENT RECORDS SEARCHED / DATA CURRENCY TRACKING

Date of Government Version: 12/31/2012
Date Data Arrived at EDR: 02/28/2014
Date Made Active in Reports: 04/24/2014
Number of Days to Update: 55

Source: U.S. Army Corps of Engineers
Telephone: 202-528-4285
Last EDR Contact: 03/10/2014
Next Scheduled EDR Contact: 06/23/2014
Data Release Frequency: Varies

CONSENT: Superfund (CERCLA) Consent Decrees

Major legal settlements that establish responsibility and standards for cleanup at NPL (Superfund) sites. Released periodically by United States District Courts after settlement by parties to litigation matters.

Date of Government Version: 12/31/2013
Date Data Arrived at EDR: 01/24/2014
Date Made Active in Reports: 02/24/2014
Number of Days to Update: 31

Source: Department of Justice, Consent Decree Library
Telephone: Varies
Last EDR Contact: 03/27/2014
Next Scheduled EDR Contact: 07/14/2014
Data Release Frequency: Varies

ROD: Records Of Decision

Record of Decision. ROD documents mandate a permanent remedy at an NPL (Superfund) site containing technical and health information to aid in the cleanup.

Date of Government Version: 11/25/2013
Date Data Arrived at EDR: 12/12/2013
Date Made Active in Reports: 02/24/2014
Number of Days to Update: 74

Source: EPA
Telephone: 703-416-0223
Last EDR Contact: 03/11/2014
Next Scheduled EDR Contact: 06/23/2014
Data Release Frequency: Annually

UMTRA: Uranium Mill Tailings Sites

Uranium ore was mined by private companies for federal government use in national defense programs. When the mills shut down, large piles of the sand-like material (mill tailings) remain after uranium has been extracted from the ore. Levels of human exposure to radioactive materials from the piles are low; however, in some cases tailings were used as construction materials before the potential health hazards of the tailings were recognized.

Date of Government Version: 09/14/2010
Date Data Arrived at EDR: 10/07/2011
Date Made Active in Reports: 03/01/2012
Number of Days to Update: 146

Source: Department of Energy
Telephone: 505-845-0011
Last EDR Contact: 02/25/2014
Next Scheduled EDR Contact: 06/09/2014
Data Release Frequency: Varies

US MINES: Mines Master Index File

Contains all mine identification numbers issued for mines active or opened since 1971. The data also includes violation information.

Date of Government Version: 08/01/2013
Date Data Arrived at EDR: 09/05/2013
Date Made Active in Reports: 10/03/2013
Number of Days to Update: 28

Source: Department of Labor, Mine Safety and Health Administration
Telephone: 303-231-5959
Last EDR Contact: 03/05/2014
Next Scheduled EDR Contact: 06/16/2014
Data Release Frequency: Semi-Annually

TRIS: Toxic Chemical Release Inventory System

Toxic Release Inventory System. TRIS identifies facilities which release toxic chemicals to the air, water and land in reportable quantities under SARA Title III Section 313.

Date of Government Version: 12/31/2011
Date Data Arrived at EDR: 07/31/2013
Date Made Active in Reports: 09/13/2013
Number of Days to Update: 44

Source: EPA
Telephone: 202-566-0250
Last EDR Contact: 02/26/2014
Next Scheduled EDR Contact: 06/09/2014
Data Release Frequency: Annually

TSCA: Toxic Substances Control Act

Toxic Substances Control Act. TSCA identifies manufacturers and importers of chemical substances included on the TSCA Chemical Substance Inventory list. It includes data on the production volume of these substances by plant site.

GOVERNMENT RECORDS SEARCHED / DATA CURRENCY TRACKING

Date of Government Version: 12/31/2006
Date Data Arrived at EDR: 09/29/2010
Date Made Active in Reports: 12/02/2010
Number of Days to Update: 64

Source: EPA
Telephone: 202-260-5521
Last EDR Contact: 03/28/2014
Next Scheduled EDR Contact: 07/07/2014
Data Release Frequency: Every 4 Years

FTTS: FIFRA/ TSCA Tracking System - FIFRA (Federal Insecticide, Fungicide, & Rodenticide Act)/TSCA (Toxic Substances Control Act)
FTTS tracks administrative cases and pesticide enforcement actions and compliance activities related to FIFRA, TSCA and EPCRA (Emergency Planning and Community Right-to-Know Act). To maintain currency, EDR contacts the Agency on a quarterly basis.

Date of Government Version: 04/09/2009
Date Data Arrived at EDR: 04/16/2009
Date Made Active in Reports: 05/11/2009
Number of Days to Update: 25

Source: EPA/Office of Prevention, Pesticides and Toxic Substances
Telephone: 202-566-1667
Last EDR Contact: 02/24/2014
Next Scheduled EDR Contact: 06/09/2014
Data Release Frequency: Quarterly

FTTS INSP: FIFRA/ TSCA Tracking System - FIFRA (Federal Insecticide, Fungicide, & Rodenticide Act)/TSCA (Toxic Substances Control Act)
A listing of FIFRA/TSCA Tracking System (FTTS) inspections and enforcements.

Date of Government Version: 04/09/2009
Date Data Arrived at EDR: 04/16/2009
Date Made Active in Reports: 05/11/2009
Number of Days to Update: 25

Source: EPA
Telephone: 202-566-1667
Last EDR Contact: 02/24/2014
Next Scheduled EDR Contact: 06/09/2014
Data Release Frequency: Quarterly

HIST FTTS: FIFRA/TSCA Tracking System Administrative Case Listing

A complete administrative case listing from the FIFRA/TSCA Tracking System (FTTS) for all ten EPA regions. The information was obtained from the National Compliance Database (NCDB). NCDB supports the implementation of FIFRA (Federal Insecticide, Fungicide, and Rodenticide Act) and TSCA (Toxic Substances Control Act). Some EPA regions are now closing out records. Because of that, and the fact that some EPA regions are not providing EPA Headquarters with updated records, it was decided to create a HIST FTTS database. It included records that may not be included in the newer FTTS database updates. This database is no longer updated.

Date of Government Version: 10/19/2006
Date Data Arrived at EDR: 03/01/2007
Date Made Active in Reports: 04/10/2007
Number of Days to Update: 40

Source: Environmental Protection Agency
Telephone: 202-564-2501
Last EDR Contact: 12/17/2007
Next Scheduled EDR Contact: 03/17/2008
Data Release Frequency: No Update Planned

HIST FTTS INSP: FIFRA/TSCA Tracking System Inspection & Enforcement Case Listing

A complete inspection and enforcement case listing from the FIFRA/TSCA Tracking System (FTTS) for all ten EPA regions. The information was obtained from the National Compliance Database (NCDB). NCDB supports the implementation of FIFRA (Federal Insecticide, Fungicide, and Rodenticide Act) and TSCA (Toxic Substances Control Act). Some EPA regions are now closing out records. Because of that, and the fact that some EPA regions are not providing EPA Headquarters with updated records, it was decided to create a HIST FTTS database. It included records that may not be included in the newer FTTS database updates. This database is no longer updated.

Date of Government Version: 10/19/2006
Date Data Arrived at EDR: 03/01/2007
Date Made Active in Reports: 04/10/2007
Number of Days to Update: 40

Source: Environmental Protection Agency
Telephone: 202-564-2501
Last EDR Contact: 12/17/2008
Next Scheduled EDR Contact: 03/17/2008
Data Release Frequency: No Update Planned

SSTS: Section 7 Tracking Systems

Section 7 of the Federal Insecticide, Fungicide and Rodenticide Act, as amended (92 Stat. 829) requires all registered pesticide-producing establishments to submit a report to the Environmental Protection Agency by March 1st each year. Each establishment must report the types and amounts of pesticides, active ingredients and devices being produced, and those having been produced and sold or distributed in the past year.

GOVERNMENT RECORDS SEARCHED / DATA CURRENCY TRACKING

Date of Government Version: 12/31/2009
Date Data Arrived at EDR: 12/10/2010
Date Made Active in Reports: 02/25/2011
Number of Days to Update: 77

Source: EPA
Telephone: 202-564-4203
Last EDR Contact: 04/29/2014
Next Scheduled EDR Contact: 08/11/2014
Data Release Frequency: Annually

ICIS: Integrated Compliance Information System

The Integrated Compliance Information System (ICIS) supports the information needs of the national enforcement and compliance program as well as the unique needs of the National Pollutant Discharge Elimination System (NPDES) program.

Date of Government Version: 07/20/2011
Date Data Arrived at EDR: 11/10/2011
Date Made Active in Reports: 01/10/2012
Number of Days to Update: 61

Source: Environmental Protection Agency
Telephone: 202-564-5088
Last EDR Contact: 10/09/2014
Next Scheduled EDR Contact: 07/21/2014
Data Release Frequency: Quarterly

PADS: PCB Activity Database System

PCB Activity Database. PADS Identifies generators, transporters, commercial storers and/or brokers and disposers of PCB's who are required to notify the EPA of such activities.

Date of Government Version: 06/01/2013
Date Data Arrived at EDR: 07/17/2013
Date Made Active in Reports: 11/01/2013
Number of Days to Update: 107

Source: EPA
Telephone: 202-566-0500
Last EDR Contact: 04/18/2014
Next Scheduled EDR Contact: 07/28/2014
Data Release Frequency: Annually

MLTS: Material Licensing Tracking System

MLTS is maintained by the Nuclear Regulatory Commission and contains a list of approximately 8,100 sites which possess or use radioactive materials and which are subject to NRC licensing requirements. To maintain currency, EDR contacts the Agency on a quarterly basis.

Date of Government Version: 07/22/2013
Date Data Arrived at EDR: 08/02/2013
Date Made Active in Reports: 11/01/2013
Number of Days to Update: 91

Source: Nuclear Regulatory Commission
Telephone: 301-415-7169
Last EDR Contact: 03/10/2014
Next Scheduled EDR Contact: 06/23/2014
Data Release Frequency: Quarterly

RADINFO: Radiation Information Database

The Radiation Information Database (RADINFO) contains information about facilities that are regulated by U.S. Environmental Protection Agency (EPA) regulations for radiation and radioactivity.

Date of Government Version: 01/09/2014
Date Data Arrived at EDR: 01/10/2014
Date Made Active in Reports: 03/12/2014
Number of Days to Update: 61

Source: Environmental Protection Agency
Telephone: 202-343-9775
Last EDR Contact: 04/09/2014
Next Scheduled EDR Contact: 07/21/2014
Data Release Frequency: Quarterly

FINDS: Facility Index System/Facility Registry System

Facility Index System. FINDS contains both facility information and 'pointers' to other sources that contain more detail. EDR includes the following FINDS databases in this report: PCS (Permit Compliance System), AIRS (Aerometric Information Retrieval System), DOCKET (Enforcement Docket used to manage and track information on civil judicial enforcement cases for all environmental statutes), FURS (Federal Underground Injection Control), C-DOCKET (Criminal Docket System used to track criminal enforcement actions for all environmental statutes), FFIS (Federal Facilities Information System), STATE (State Environmental Laws and Statutes), and PADS (PCB Activity Data System).

Date of Government Version: 11/18/2013
Date Data Arrived at EDR: 02/27/2014
Date Made Active in Reports: 03/12/2014
Number of Days to Update: 13

Source: EPA
Telephone: (415) 947-8000
Last EDR Contact: 03/14/2014
Next Scheduled EDR Contact: 06/23/2014
Data Release Frequency: Quarterly

GOVERNMENT RECORDS SEARCHED / DATA CURRENCY TRACKING

RAATS: RCRA Administrative Action Tracking System

RCRA Administration Action Tracking System. RAATS contains records based on enforcement actions issued under RCRA pertaining to major violators and includes administrative and civil actions brought by the EPA. For administration actions after September 30, 1995, data entry in the RAATS database was discontinued. EPA will retain a copy of the database for historical records. It was necessary to terminate RAATS because a decrease in agency resources made it impossible to continue to update the information contained in the database.

Date of Government Version: 04/17/1995	Source: EPA
Date Data Arrived at EDR: 07/03/1995	Telephone: 202-564-4104
Date Made Active in Reports: 08/07/1995	Last EDR Contact: 06/02/2008
Number of Days to Update: 35	Next Scheduled EDR Contact: 09/01/2008
	Data Release Frequency: No Update Planned

RMP: Risk Management Plans

When Congress passed the Clean Air Act Amendments of 1990, it required EPA to publish regulations and guidance for chemical accident prevention at facilities using extremely hazardous substances. The Risk Management Program Rule (RMP Rule) was written to implement Section 112(r) of these amendments. The rule, which built upon existing industry codes and standards, requires companies of all sizes that use certain flammable and toxic substances to develop a Risk Management Program, which includes a(n): Hazard assessment that details the potential effects of an accidental release, an accident history of the last five years, and an evaluation of worst-case and alternative accidental releases; Prevention program that includes safety precautions and maintenance, monitoring, and employee training measures; and Emergency response program that spells out emergency health care, employee training measures and procedures for informing the public and response agencies (e.g the fire department) should an accident occur.

Date of Government Version: 11/01/2013	Source: Environmental Protection Agency
Date Data Arrived at EDR: 12/12/2013	Telephone: 202-564-8600
Date Made Active in Reports: 02/13/2014	Last EDR Contact: 04/28/2014
Number of Days to Update: 63	Next Scheduled EDR Contact: 08/11/2014
	Data Release Frequency: Varies

BRS: Biennial Reporting System

The Biennial Reporting System is a national system administered by the EPA that collects data on the generation and management of hazardous waste. BRS captures detailed data from two groups: Large Quantity Generators (LQG) and Treatment, Storage, and Disposal Facilities.

Date of Government Version: 12/31/2011	Source: EPA/NTIS
Date Data Arrived at EDR: 02/26/2013	Telephone: 800-424-9346
Date Made Active in Reports: 04/19/2013	Last EDR Contact: 02/28/2014
Number of Days to Update: 52	Next Scheduled EDR Contact: 06/09/2014
	Data Release Frequency: Biennially

CA BOND EXP. PLAN: Bond Expenditure Plan

Department of Health Services developed a site-specific expenditure plan as the basis for an appropriation of Hazardous Substance Cleanup Bond Act funds. It is not updated.

Date of Government Version: 01/01/1989	Source: Department of Health Services
Date Data Arrived at EDR: 07/27/1994	Telephone: 916-255-2118
Date Made Active in Reports: 08/02/1994	Last EDR Contact: 05/31/1994
Number of Days to Update: 6	Next Scheduled EDR Contact: N/A
	Data Release Frequency: No Update Planned

UIC: UIC Listing

A listing of wells identified as underground injection wells, in the California Oil and Gas Wells database.

Date of Government Version: 01/15/2014	Source: Department of Conservation
Date Data Arrived at EDR: 03/18/2014	Telephone: 916-445-2408
Date Made Active in Reports: 04/24/2014	Last EDR Contact: 03/18/2014
Number of Days to Update: 37	Next Scheduled EDR Contact: 06/30/2014
	Data Release Frequency: Varies

GOVERNMENT RECORDS SEARCHED / DATA CURRENCY TRACKING

NPDES: NPDES Permits Listing

A listing of NPDES permits, including stormwater.

Date of Government Version: 02/17/2014	Source: State Water Resources Control Board
Date Data Arrived at EDR: 02/18/2014	Telephone: 916-445-9379
Date Made Active in Reports: 03/27/2014	Last EDR Contact: 02/18/2014
Number of Days to Update: 37	Next Scheduled EDR Contact: 06/02/2014
	Data Release Frequency: Quarterly

CORTESE: "Cortese" Hazardous Waste & Substances Sites List

The sites for the list are designated by the State Water Resource Control Board (LUST), the Integrated Waste Board (SWF/LS), and the Department of Toxic Substances Control (Cal-Sites).

Date of Government Version: 03/31/2014	Source: CAL EPA/Office of Emergency Information
Date Data Arrived at EDR: 04/02/2014	Telephone: 916-323-3400
Date Made Active in Reports: 04/29/2014	Last EDR Contact: 04/01/2014
Number of Days to Update: 27	Next Scheduled EDR Contact: 07/14/2014
	Data Release Frequency: Quarterly

HIST CORTESE: Hazardous Waste & Substance Site List

The sites for the list are designated by the State Water Resource Control Board [LUST], the Integrated Waste Board [SWF/LS], and the Department of Toxic Substances Control [CAL SITES]. This listing is no longer updated by the state agency.

Date of Government Version: 04/01/2001	Source: Department of Toxic Substances Control
Date Data Arrived at EDR: 01/22/2009	Telephone: 916-323-3400
Date Made Active in Reports: 04/08/2009	Last EDR Contact: 01/22/2009
Number of Days to Update: 76	Next Scheduled EDR Contact: N/A
	Data Release Frequency: No Update Planned

NOTIFY 65: Proposition 65 Records

Listings of all Proposition 65 incidents reported to counties by the State Water Resources Control Board and the Regional Water Quality Control Board. This database is no longer updated by the reporting agency.

Date of Government Version: 10/21/1993	Source: State Water Resources Control Board
Date Data Arrived at EDR: 11/01/1993	Telephone: 916-445-3846
Date Made Active in Reports: 11/19/1993	Last EDR Contact: 04/07/2014
Number of Days to Update: 18	Next Scheduled EDR Contact: 07/07/2014
	Data Release Frequency: No Update Planned

DRYCLEANERS: Cleaner Facilities

A list of drycleaner related facilities that have EPA ID numbers. These are facilities with certain SIC codes: power laundries, family and commercial; garment pressing and cleaner's agents; linen supply; coin-operated laundries and cleaning; drycleaning plants, except rugs; carpet and upholster cleaning; industrial launderers; laundry and garment services.

Date of Government Version: 09/10/2013	Source: Department of Toxic Substance Control
Date Data Arrived at EDR: 09/11/2013	Telephone: 916-327-4498
Date Made Active in Reports: 10/16/2013	Last EDR Contact: 03/10/2014
Number of Days to Update: 35	Next Scheduled EDR Contact: 06/23/2014
	Data Release Frequency: Annually

WIP: Well Investigation Program Case List

Well Investigation Program case in the San Gabriel and San Fernando Valley area.

Date of Government Version: 07/03/2009	Source: Los Angeles Water Quality Control Board
Date Data Arrived at EDR: 07/21/2009	Telephone: 213-576-6726
Date Made Active in Reports: 08/03/2009	Last EDR Contact: 03/31/2014
Number of Days to Update: 13	Next Scheduled EDR Contact: 07/14/2014
	Data Release Frequency: Varies

GOVERNMENT RECORDS SEARCHED / DATA CURRENCY TRACKING

ENF: Enforcement Action Listing

A listing of Water Board Enforcement Actions. Formal is everything except Oral/Verbal Communication, Notice of Violation, Expedited Payment Letter, and Staff Enforcement Letter.

Date of Government Version: 02/25/2014	Source: State Water Resources Control Board
Date Data Arrived at EDR: 02/27/2014	Telephone: 916-445-9379
Date Made Active in Reports: 03/18/2014	Last EDR Contact: 04/28/2014
Number of Days to Update: 19	Next Scheduled EDR Contact: 08/11/2014
	Data Release Frequency: Varies

HAZNET: Facility and Manifest Data

Facility and Manifest Data. The data is extracted from the copies of hazardous waste manifests received each year by the DTSC. The annual volume of manifests is typically 700,000 - 1,000,000 annually, representing approximately 350,000 - 500,000 shipments. Data are from the manifests submitted without correction, and therefore many contain some invalid values for data elements such as generator ID, TSD ID, waste category, and disposal method.

Date of Government Version: 12/31/2012	Source: California Environmental Protection Agency
Date Data Arrived at EDR: 07/16/2013	Telephone: 916-255-1136
Date Made Active in Reports: 08/26/2013	Last EDR Contact: 04/18/2014
Number of Days to Update: 41	Next Scheduled EDR Contact: 07/28/2014
	Data Release Frequency: Annually

EMI: Emissions Inventory Data

Toxics and criteria pollutant emissions data collected by the ARB and local air pollution agencies.

Date of Government Version: 12/31/2012	Source: California Air Resources Board
Date Data Arrived at EDR: 03/25/2014	Telephone: 916-322-2990
Date Made Active in Reports: 04/28/2014	Last EDR Contact: 03/25/2014
Number of Days to Update: 34	Next Scheduled EDR Contact: 07/07/2014
	Data Release Frequency: Varies

INDIAN RESERV: Indian Reservations

This map layer portrays Indian administered lands of the United States that have any area equal to or greater than 640 acres.

Date of Government Version: 12/31/2005	Source: USGS
Date Data Arrived at EDR: 12/08/2006	Telephone: 202-208-3710
Date Made Active in Reports: 01/11/2007	Last EDR Contact: 04/18/2014
Number of Days to Update: 34	Next Scheduled EDR Contact: 07/28/2014
	Data Release Frequency: Semi-Annually

SCRD DRYCLEANERS: State Coalition for Remediation of Drycleaners Listing

The State Coalition for Remediation of Drycleaners was established in 1998, with support from the U.S. EPA Office of Superfund Remediation and Technology Innovation. It is comprised of representatives of states with established drycleaner remediation programs. Currently the member states are Alabama, Connecticut, Florida, Illinois, Kansas, Minnesota, Missouri, North Carolina, Oregon, South Carolina, Tennessee, Texas, and Wisconsin.

Date of Government Version: 03/07/2011	Source: Environmental Protection Agency
Date Data Arrived at EDR: 03/09/2011	Telephone: 615-532-8599
Date Made Active in Reports: 05/02/2011	Last EDR Contact: 04/21/2014
Number of Days to Update: 54	Next Scheduled EDR Contact: 08/04/2014
	Data Release Frequency: Varies

WDS: Waste Discharge System

Sites which have been issued waste discharge requirements.

Date of Government Version: 06/19/2007	Source: State Water Resources Control Board
Date Data Arrived at EDR: 06/20/2007	Telephone: 916-341-5227
Date Made Active in Reports: 06/29/2007	Last EDR Contact: 02/24/2014
Number of Days to Update: 9	Next Scheduled EDR Contact: 06/09/2014
	Data Release Frequency: Quarterly

GOVERNMENT RECORDS SEARCHED / DATA CURRENCY TRACKING

PRP: Potentially Responsible Parties

A listing of verified Potentially Responsible Parties

Date of Government Version: 04/15/2013	Source: EPA
Date Data Arrived at EDR: 07/03/2013	Telephone: 202-564-6023
Date Made Active in Reports: 09/13/2013	Last EDR Contact: 04/04/2014
Number of Days to Update: 72	Next Scheduled EDR Contact: 07/14/2014
	Data Release Frequency: Quarterly

LEAD SMELTER 2: Lead Smelter Sites

A list of several hundred sites in the U.S. where secondary lead smelting was done from 1931 and 1964. These sites may pose a threat to public health through ingestion or inhalation of contaminated soil or dust

Date of Government Version: 04/05/2001	Source: American Journal of Public Health
Date Data Arrived at EDR: 10/27/2010	Telephone: 703-305-6451
Date Made Active in Reports: 12/02/2010	Last EDR Contact: 12/02/2009
Number of Days to Update: 36	Next Scheduled EDR Contact: N/A
	Data Release Frequency: No Update Planned

LEAD SMELTER 1: Lead Smelter Sites

A listing of former lead smelter site locations.

Date of Government Version: 01/29/2013	Source: Environmental Protection Agency
Date Data Arrived at EDR: 02/14/2013	Telephone: 703-603-8787
Date Made Active in Reports: 02/27/2013	Last EDR Contact: 04/04/2014
Number of Days to Update: 13	Next Scheduled EDR Contact: 07/21/2014
	Data Release Frequency: Varies

EPA WATCH LIST: EPA WATCH LIST

EPA maintains a "Watch List" to facilitate dialogue between EPA, state and local environmental agencies on enforcement matters relating to facilities with alleged violations identified as either significant or high priority. Being on the Watch List does not mean that the facility has actually violated the law only that an investigation by EPA or a state or local environmental agency has led those organizations to allege that an unproven violation has in fact occurred. Being on the Watch List does not represent a higher level of concern regarding the alleged violations that were detected, but instead indicates cases requiring additional dialogue between EPA, state and local agencies - primarily because of the length of time the alleged violation has gone unaddressed or unresolved.

Date of Government Version: 06/30/2013	Source: Environmental Protection Agency
Date Data Arrived at EDR: 08/13/2013	Telephone: 617-520-3000
Date Made Active in Reports: 09/13/2013	Last EDR Contact: 02/10/2014
Number of Days to Update: 31	Next Scheduled EDR Contact: 05/26/2014
	Data Release Frequency: Quarterly

2020 COR ACTION: 2020 Corrective Action Program List

The EPA has set ambitious goals for the RCRA Corrective Action program by creating the 2020 Corrective Action Universe. This RCRA cleanup baseline includes facilities expected to need corrective action. The 2020 universe contains a wide variety of sites. Some properties are heavily contaminated while others were contaminated but have since been cleaned up. Still others have not been fully investigated yet, and may require little or no remediation. Inclusion in the 2020 Universe does not necessarily imply failure on the part of a facility to meet its RCRA obligations.

Date of Government Version: 11/11/2011	Source: Environmental Protection Agency
Date Data Arrived at EDR: 05/18/2012	Telephone: 703-308-4044
Date Made Active in Reports: 05/25/2012	Last EDR Contact: 02/14/2014
Number of Days to Update: 7	Next Scheduled EDR Contact: 05/26/2014
	Data Release Frequency: Varies

PROC: Certified Processors Database

A listing of certified processors.

GOVERNMENT RECORDS SEARCHED / DATA CURRENCY TRACKING

Date of Government Version: 03/17/2014
Date Data Arrived at EDR: 03/18/2014
Date Made Active in Reports: 04/24/2014
Number of Days to Update: 37

Source: Department of Conservation
Telephone: 916-323-3836
Last EDR Contact: 03/18/2014
Next Scheduled EDR Contact: 06/30/2014
Data Release Frequency: Quarterly

Financial Assurance 1: Financial Assurance Information Listing Financial Assurance information

Date of Government Version: 01/28/2014
Date Data Arrived at EDR: 01/30/2014
Date Made Active in Reports: 02/11/2014
Number of Days to Update: 12

Source: Department of Toxic Substances Control
Telephone: 916-255-3628
Last EDR Contact: 04/28/2014
Next Scheduled EDR Contact: 08/11/2014
Data Release Frequency: Varies

Financial Assurance 2: Financial Assurance Information Listing

A listing of financial assurance information for solid waste facilities. Financial assurance is intended to ensure that resources are available to pay for the cost of closure, post-closure care, and corrective measures if the owner or operator of a regulated facility is unable or unwilling to pay.

Date of Government Version: 02/14/2014
Date Data Arrived at EDR: 02/18/2014
Date Made Active in Reports: 03/18/2014
Number of Days to Update: 28

Source: California Integrated Waste Management Board
Telephone: 916-341-6066
Last EDR Contact: 02/14/2014
Next Scheduled EDR Contact: 06/02/2014
Data Release Frequency: Varies

US FIN ASSUR: Financial Assurance Information

All owners and operators of facilities that treat, store, or dispose of hazardous waste are required to provide proof that they will have sufficient funds to pay for the clean up, closure, and post-closure care of their facilities.

Date of Government Version: 02/25/2014
Date Data Arrived at EDR: 02/27/2014
Date Made Active in Reports: 04/09/2014
Number of Days to Update: 41

Source: Environmental Protection Agency
Telephone: 202-566-1917
Last EDR Contact: 02/14/2014
Next Scheduled EDR Contact: 06/02/2014
Data Release Frequency: Quarterly

US AIRS MINOR: Air Facility System Data

A listing of minor source facilities.

Date of Government Version: 10/23/2013
Date Data Arrived at EDR: 11/06/2013
Date Made Active in Reports: 12/06/2013
Number of Days to Update: 30

Source: EPA
Telephone: 202-564-5962
Last EDR Contact: 03/31/2014
Next Scheduled EDR Contact: 07/14/2014
Data Release Frequency: Annually

US AIRS (AFS): Aerometric Information Retrieval System Facility Subsystem (AFS)

The database is a sub-system of Aerometric Information Retrieval System (AIRS). AFS contains compliance data on air pollution point sources regulated by the U.S. EPA and/or state and local air regulatory agencies. This information comes from source reports by various stationary sources of air pollution, such as electric power plants, steel mills, factories, and universities, and provides information about the air pollutants they produce. Action, air program, air program pollutant, and general level plant data. It is used to track emissions and compliance data from industrial plants.

Date of Government Version: 10/23/2013
Date Data Arrived at EDR: 11/06/2013
Date Made Active in Reports: 12/06/2013
Number of Days to Update: 30

Source: EPA
Telephone: 202-564-5962
Last EDR Contact: 03/31/2014
Next Scheduled EDR Contact: 07/14/2014
Data Release Frequency: Annually

GOVERNMENT RECORDS SEARCHED / DATA CURRENCY TRACKING

FEDLAND: Federal and Indian Lands

Federally and Indian administrated lands of the United States. Lands included are administrated by: Army Corps of Engineers, Bureau of Reclamation, National Wild and Scenic River, National Wildlife Refuge, Public Domain Land, Wilderness, Wilderness Study Area, Wildlife Management Area, Bureau of Indian Affairs, Bureau of Land Management, Department of Justice, Forest Service, Fish and Wildlife Service, National Park Service.

Date of Government Version: 12/31/2005	Source: U.S. Geological Survey
Date Data Arrived at EDR: 02/06/2006	Telephone: 888-275-8747
Date Made Active in Reports: 01/11/2007	Last EDR Contact: 04/18/2014
Number of Days to Update: 339	Next Scheduled EDR Contact: 07/28/2014
	Data Release Frequency: N/A

COAL ASH EPA: Coal Combustion Residues Surface Impoundments List

A listing of coal combustion residues surface impoundments with high hazard potential ratings.

Date of Government Version: 08/17/2010	Source: Environmental Protection Agency
Date Data Arrived at EDR: 01/03/2011	Telephone: N/A
Date Made Active in Reports: 03/21/2011	Last EDR Contact: 03/11/2014
Number of Days to Update: 77	Next Scheduled EDR Contact: 06/23/2014
	Data Release Frequency: Varies

PCB TRANSFORMER: PCB Transformer Registration Database

The database of PCB transformer registrations that includes all PCB registration submittals.

Date of Government Version: 02/01/2011	Source: Environmental Protection Agency
Date Data Arrived at EDR: 10/19/2011	Telephone: 202-566-0517
Date Made Active in Reports: 01/10/2012	Last EDR Contact: 05/02/2014
Number of Days to Update: 83	Next Scheduled EDR Contact: 08/11/2014
	Data Release Frequency: Varies

MWMP: Medical Waste Management Program Listing

The Medical Waste Management Program (MWMP) ensures the proper handling and disposal of medical waste by permitting and inspecting medical waste Offsite Treatment Facilities (PDF) and Transfer Stations (PDF) throughout the state. MWMP also oversees all Medical Waste Transporters.

Date of Government Version: 02/21/2014	Source: Department of Public Health
Date Data Arrived at EDR: 03/12/2014	Telephone: 916-558-1784
Date Made Active in Reports: 04/14/2014	Last EDR Contact: 03/10/2014
Number of Days to Update: 33	Next Scheduled EDR Contact: 06/23/2014
	Data Release Frequency: Varies

COAL ASH DOE: Sleam-Electric Plan Operation Data

A listing of power plants that store ash in surface ponds.

Date of Government Version: 12/31/2005	Source: Department of Energy
Date Data Arrived at EDR: 08/07/2009	Telephone: 202-586-8719
Date Made Active in Reports: 10/22/2009	Last EDR Contact: 04/18/2014
Number of Days to Update: 76	Next Scheduled EDR Contact: 07/28/2014
	Data Release Frequency: Varies

HWT: Registered Hazardous Waste Transporter Database

A listing of hazardous waste transporters. In California, unless specifically exempted, it is unlawful for any person to transport hazardous wastes unless the person holds a valid registration issued by DTSC. A hazardous waste transporter registration is valid for one year and is assigned a unique registration number.

Date of Government Version: 04/14/2014	Source: Department of Toxic Substances Control
Date Data Arrived at EDR: 04/15/2014	Telephone: 916-440-7145
Date Made Active in Reports: 04/24/2014	Last EDR Contact: 04/15/2014
Number of Days to Update: 9	Next Scheduled EDR Contact: 07/28/2014
	Data Release Frequency: Quarterly

GOVERNMENT RECORDS SEARCHED / DATA CURRENCY TRACKING

HWP: EnviroStor Permitted Facilities Listing

Detailed information on permitted hazardous waste facilities and corrective action ("cleanups") tracked in EnviroStor.

Date of Government Version: 02/24/2014
Date Data Arrived at EDR: 02/25/2014
Date Made Active in Reports: 03/18/2014
Number of Days to Update: 21

Source: Department of Toxic Substances Control
Telephone: 916-323-3400
Last EDR Contact: 02/25/2014
Next Scheduled EDR Contact: 06/09/2014
Data Release Frequency: Quarterly

EDR HIGH RISK HISTORICAL RECORDS

EDR Exclusive Records

EDR MGP: EDR Proprietary Manufactured Gas Plants

The EDR Proprietary Manufactured Gas Plant Database includes records of coal gas plants (manufactured gas plants) compiled by EDR's researchers. Manufactured gas sites were used in the United States from the 1800's to 1950's to produce a gas that could be distributed and used as fuel. These plants used whale oil, rosin, coal, or a mixture of coal, oil, and water that also produced a significant amount of waste. Many of the byproducts of the gas production, such as coal tar (oily waste containing volatile and non-volatile chemicals), sludges, oils and other compounds are potentially hazardous to human health and the environment. The byproduct from this process was frequently disposed of directly at the plant site and can remain or spread slowly, serving as a continuous source of soil and groundwater contamination.

Date of Government Version: N/A
Date Data Arrived at EDR: N/A
Date Made Active in Reports: N/A
Number of Days to Update: N/A

Source: EDR, Inc.
Telephone: N/A
Last EDR Contact: N/A
Next Scheduled EDR Contact: N/A
Data Release Frequency: No Update Planned

EDR US Hist Auto Stat: EDR Exclusive Historic Gas Stations

EDR has searched selected national collections of business directories and has collected listings of potential gas station/filling station/service station sites that were available to EDR researchers. EDR's review was limited to those categories of sources that might, in EDR's opinion, include gas station/filling station/service station establishments. The categories reviewed included, but were not limited to gas, gas station, gasoline station, filling station, auto, automobile repair, auto service station, service station, etc. This database falls within a category of information EDR classifies as "High Risk Historical Records", or HRHR. EDR's HRHR effort presents unique and sometimes proprietary data about past sites and operations that typically create environmental concerns, but may not show up in current government records searches.

Date of Government Version: N/A
Date Data Arrived at EDR: N/A
Date Made Active in Reports: N/A
Number of Days to Update: N/A

Source: EDR, Inc.
Telephone: N/A
Last EDR Contact: N/A
Next Scheduled EDR Contact: N/A
Data Release Frequency: Varies

EDR US Hist Cleaners: EDR Exclusive Historic Dry Cleaners

EDR has searched selected national collections of business directories and has collected listings of potential dry cleaner sites that were available to EDR researchers. EDR's review was limited to those categories of sources that might, in EDR's opinion, include dry cleaning establishments. The categories reviewed included, but were not limited to dry cleaners, cleaners, laundry, laundromat, cleaning/laundry, wash & dry etc. This database falls within a category of information EDR classifies as "High Risk Historical Records", or HRHR. EDR's HRHR effort presents unique and sometimes proprietary data about past sites and operations that typically create environmental concerns, but may not show up in current government records searches.

Date of Government Version: N/A
Date Data Arrived at EDR: N/A
Date Made Active in Reports: N/A
Number of Days to Update: N/A

Source: EDR, Inc.
Telephone: N/A
Last EDR Contact: N/A
Next Scheduled EDR Contact: N/A
Data Release Frequency: Varies

GOVERNMENT RECORDS SEARCHED / DATA CURRENCY TRACKING

EDR US Hist Auto Stat: EDR Proprietary Historic Gas Stations - Cole

Date of Government Version: N/A	Source: N/A
Date Data Arrived at EDR: N/A	Telephone: N/A
Date Made Active in Reports: N/A	Last EDR Contact: N/A
Number of Days to Update: N/A	Next Scheduled EDR Contact: N/A
	Data Release Frequency: Varies

EDR US Hist Cleaners: EDR Proprietary Historic Dry Cleaners - Cole

Date of Government Version: N/A	Source: N/A
Date Data Arrived at EDR: N/A	Telephone: N/A
Date Made Active in Reports: N/A	Last EDR Contact: N/A
Number of Days to Update: N/A	Next Scheduled EDR Contact: N/A
	Data Release Frequency: Varies

EDR RECOVERED GOVERNMENT ARCHIVES

Exclusive Recovered Govt. Archives

RGA LUST: Recovered Government Archive Leaking Underground Storage Tank

The EDR Recovered Government Archive Leaking Underground Storage Tank database provides a list of LUST incidents derived from historical databases and includes many records that no longer appear in current government lists. Compiled from Records formerly available from the State Water Resources Control Board in California.

Date of Government Version: N/A	Source: State Water Resources Control Board
Date Data Arrived at EDR: 07/01/2013	Telephone: N/A
Date Made Active in Reports: 12/30/2013	Last EDR Contact: 06/01/2012
Number of Days to Update: 182	Next Scheduled EDR Contact: N/A
	Data Release Frequency: Varies

RGA LF: Recovered Government Archive Solid Waste Facilities List

The EDR Recovered Government Archive Landfill database provides a list of landfills derived from historical databases and includes many records that no longer appear in current government lists. Compiled from Records formerly available from the Department of Resources Recycling and Recovery in California.

Date of Government Version: N/A	Source: Department of Resources Recycling and Recovery
Date Data Arrived at EDR: 07/01/2013	Telephone: N/A
Date Made Active in Reports: 01/13/2014	Last EDR Contact: 06/01/2012
Number of Days to Update: 196	Next Scheduled EDR Contact: N/A
	Data Release Frequency: Varies

COUNTY RECORDS

ALAMEDA COUNTY:

Contaminated Sites

A listing of contaminated sites overseen by the Toxic Release Program (oil and groundwater contamination from chemical releases and spills) and the Leaking Underground Storage Tank Program (soil and ground water contamination from leaking petroleum USTs).

Date of Government Version: 04/22/2014	Source: Alameda County Environmental Health Services
Date Data Arrived at EDR: 04/24/2014	Telephone: 510-567-6700
Date Made Active in Reports: 05/09/2014	Last EDR Contact: 03/31/2014
Number of Days to Update: 15	Next Scheduled EDR Contact: 07/14/2014
	Data Release Frequency: Semi-Annually

Underground Tanks

Underground storage tank sites located in Alameda county.

GOVERNMENT RECORDS SEARCHED / DATA CURRENCY TRACKING

Date of Government Version: 04/22/2014
Date Data Arrived at EDR: 04/24/2014
Date Made Active in Reports: 05/12/2014
Number of Days to Update: 18

Source: Alameda County Environmental Health Services
Telephone: 510-567-6700
Last EDR Contact: 03/31/2014
Next Scheduled EDR Contact: 07/14/2014
Data Release Frequency: Semi-Annually

AMADOR COUNTY:

CUPA Facility List Cupa Facility List

Date of Government Version: 03/24/2014
Date Data Arrived at EDR: 03/24/2014
Date Made Active in Reports: 04/30/2014
Number of Days to Update: 37

Source: Amador County Environmental Health
Telephone: 209-223-6439
Last EDR Contact: 03/24/2014
Next Scheduled EDR Contact: 06/23/2014
Data Release Frequency: Varies

BUTTE COUNTY:

CUPA Facility Listing Cupa facility list.

Date of Government Version: 08/01/2013
Date Data Arrived at EDR: 08/02/2013
Date Made Active in Reports: 08/22/2013
Number of Days to Update: 20

Source: Public Health Department
Telephone: 530-538-7149
Last EDR Contact: 04/10/2014
Next Scheduled EDR Contact: 07/28/2014
Data Release Frequency: No Update Planned

CALVERAS COUNTY:

CUPA Facility Listing Cupa Facility Listing

Date of Government Version: 04/01/2014
Date Data Arrived at EDR: 04/03/2014
Date Made Active in Reports: 04/29/2014
Number of Days to Update: 26

Source: Calveras County Environmental Health
Telephone: 209-754-6399
Last EDR Contact: 03/31/2014
Next Scheduled EDR Contact: 07/14/2014
Data Release Frequency: Quarterly

COLUSA COUNTY:

CUPA Facility List Cupa facility list.

Date of Government Version: 12/05/2013
Date Data Arrived at EDR: 12/05/2013
Date Made Active in Reports: 01/27/2014
Number of Days to Update: 53

Source: Health & Human Services
Telephone: 530-458-0396
Last EDR Contact: 03/13/2014
Next Scheduled EDR Contact: 05/26/2014
Data Release Frequency: Varies

CONTRA COSTA COUNTY:

Site List

List includes sites from the underground tank, hazardous waste generator and business plan/2185 programs.

GOVERNMENT RECORDS SEARCHED / DATA CURRENCY TRACKING

Date of Government Version: 02/24/2014
Date Data Arrived at EDR: 02/25/2014
Date Made Active in Reports: 03/18/2014
Number of Days to Update: 21

Source: Contra Costa Health Services Department
Telephone: 925-646-2286
Last EDR Contact: 05/05/2014
Next Scheduled EDR Contact: 08/18/2014
Data Release Frequency: Semi-Annually

DEL NORTE COUNTY:

CUPA Facility List
Cupa Facility list

Date of Government Version: 01/09/2013
Date Data Arrived at EDR: 01/10/2013
Date Made Active in Reports: 02/25/2013
Number of Days to Update: 46

Source: Del Norte County Environmental Health Division
Telephone: 707-465-0426
Last EDR Contact: 05/05/2014
Next Scheduled EDR Contact: 08/18/2014
Data Release Frequency: Varies

EL DORADO COUNTY:

CUPA Facility List
CUPA facility list.

Date of Government Version: 02/20/2014
Date Data Arrived at EDR: 02/21/2014
Date Made Active in Reports: 03/20/2014
Number of Days to Update: 27

Source: El Dorado County Environmental Management Department
Telephone: 530-621-6623
Last EDR Contact: 05/05/2014
Next Scheduled EDR Contact: 08/18/2014
Data Release Frequency: Varies

FRESNO COUNTY:

CUPA Resources List

Certified Unified Program Agency. CUPA's are responsible for implementing a unified hazardous materials and hazardous waste management regulatory program. The agency provides oversight of businesses that deal with hazardous materials, operate underground storage tanks or aboveground storage tanks.

Date of Government Version: 03/31/2014
Date Data Arrived at EDR: 04/15/2014
Date Made Active in Reports: 05/01/2014
Number of Days to Update: 16

Source: Dept. of Community Health
Telephone: 559-445-3271
Last EDR Contact: 04/14/2014
Next Scheduled EDR Contact: 07/28/2014
Data Release Frequency: Semi-Annually

HUMBOLDT COUNTY:

CUPA Facility List
CUPA facility list.

Date of Government Version: 03/20/2014
Date Data Arrived at EDR: 03/21/2014
Date Made Active in Reports: 04/28/2014
Number of Days to Update: 38

Source: Humboldt County Environmental Health
Telephone: N/A
Last EDR Contact: 02/24/2014
Next Scheduled EDR Contact: 06/09/2014
Data Release Frequency: Varies

IMPERIAL COUNTY:

GOVERNMENT RECORDS SEARCHED / DATA CURRENCY TRACKING

CUPA Facility List

Cupa facility list.

Date of Government Version: 01/27/2014
Date Data Arrived at EDR: 01/28/2014
Date Made Active in Reports: 02/11/2014
Number of Days to Update: 14

Source: San Diego Border Field Office
Telephone: 760-339-2777
Last EDR Contact: 04/28/2014
Next Scheduled EDR Contact: 08/11/2014
Data Release Frequency: Varies

INYO COUNTY:

CUPA Facility List

Cupa facility list.

Date of Government Version: 09/10/2013
Date Data Arrived at EDR: 09/11/2013
Date Made Active in Reports: 10/14/2013
Number of Days to Update: 33

Source: Inyo County Environmental Health Services
Telephone: 760-878-0238
Last EDR Contact: 02/24/2014
Next Scheduled EDR Contact: 06/09/2014
Data Release Frequency: Varies

KERN COUNTY:

Underground Storage Tank Sites & Tank Listing

Kern County Sites and Tanks Listing.

Date of Government Version: 08/31/2010
Date Data Arrived at EDR: 09/01/2010
Date Made Active in Reports: 09/30/2010
Number of Days to Update: 29

Source: Kern County Environment Health Services Department
Telephone: 661-862-8700
Last EDR Contact: 05/12/2014
Next Scheduled EDR Contact: 08/25/2014
Data Release Frequency: Quarterly

KINGS COUNTY:

CUPA Facility List

A listing of sites included in the county's Certified Unified Program Agency database. California's Secretary for Environmental Protection established the unified hazardous materials and hazardous waste regulatory program as required by chapter 6.11 of the California Health and Safety Code. The Unified Program consolidates the administration, permits, inspections, and enforcement activities.

Date of Government Version: 02/25/2014
Date Data Arrived at EDR: 02/27/2014
Date Made Active in Reports: 03/20/2014
Number of Days to Update: 21

Source: Kings County Department of Public Health
Telephone: 559-584-1411
Last EDR Contact: 02/24/2014
Next Scheduled EDR Contact: 06/09/2014
Data Release Frequency: Varies

LAKE COUNTY:

CUPA Facility List

Cupa facility list

Date of Government Version: 01/23/2013
Date Data Arrived at EDR: 01/25/2013
Date Made Active in Reports: 02/27/2013
Number of Days to Update: 33

Source: Lake County Environmental Health
Telephone: 707-263-1164
Last EDR Contact: 04/21/2014
Next Scheduled EDR Contact: 08/04/2014
Data Release Frequency: Varies

LOS ANGELES COUNTY:

GOVERNMENT RECORDS SEARCHED / DATA CURRENCY TRACKING

San Gabriel Valley Areas of Concern

San Gabriel Valley areas where VOC contamination is at or above the MCL as designated by region 9 EPA office.

Date of Government Version: 03/30/2009
Date Data Arrived at EDR: 03/31/2009
Date Made Active in Reports: 10/23/2009
Number of Days to Update: 206

Source: EPA Region 9
Telephone: 415-972-3178
Last EDR Contact: 03/24/2014
Next Scheduled EDR Contact: 07/07/2014
Data Release Frequency: No Update Planned

HMS: Street Number List

Industrial Waste and Underground Storage Tank Sites.

Date of Government Version: 12/06/2013
Date Data Arrived at EDR: 01/28/2014
Date Made Active in Reports: 03/17/2014
Number of Days to Update: 48

Source: Department of Public Works
Telephone: 626-458-3517
Last EDR Contact: 04/02/2014
Next Scheduled EDR Contact: 07/28/2014
Data Release Frequency: Semi-Annually

List of Solid Waste Facilities

Solid Waste Facilities in Los Angeles County.

Date of Government Version: 01/20/2014
Date Data Arrived at EDR: 01/21/2014
Date Made Active in Reports: 02/11/2014
Number of Days to Update: 21

Source: La County Department of Public Works
Telephone: 818-458-5185
Last EDR Contact: 04/22/2014
Next Scheduled EDR Contact: 08/04/2014
Data Release Frequency: Varies

City of Los Angeles Landfills

Landfills owned and maintained by the City of Los Angeles.

Date of Government Version: 03/05/2009
Date Data Arrived at EDR: 03/10/2009
Date Made Active in Reports: 04/08/2009
Number of Days to Update: 29

Source: Engineering & Construction Division
Telephone: 213-473-7869
Last EDR Contact: 04/17/2014
Next Scheduled EDR Contact: 08/04/2014
Data Release Frequency: Varies

Site Mitigation List

Industrial sites that have had some sort of spill or complaint.

Date of Government Version: 01/07/2014
Date Data Arrived at EDR: 02/25/2014
Date Made Active in Reports: 03/25/2014
Number of Days to Update: 28

Source: Community Health Services
Telephone: 323-890-7806
Last EDR Contact: 04/17/2014
Next Scheduled EDR Contact: 08/04/2014
Data Release Frequency: Annually

City of El Segundo Underground Storage Tank

Underground storage tank sites located in El Segundo city.

Date of Government Version: 02/10/2014
Date Data Arrived at EDR: 02/12/2014
Date Made Active in Reports: 03/17/2014
Number of Days to Update: 33

Source: City of El Segundo Fire Department
Telephone: 310-524-2236
Last EDR Contact: 04/21/2014
Next Scheduled EDR Contact: 08/04/2014
Data Release Frequency: Semi-Annually

City of Long Beach Underground Storage Tank

Underground storage tank sites located in the city of Long Beach.

Date of Government Version: 02/25/2014
Date Data Arrived at EDR: 02/27/2014
Date Made Active in Reports: 04/14/2014
Number of Days to Update: 46

Source: City of Long Beach Fire Department
Telephone: 562-570-2563
Last EDR Contact: 04/28/2014
Next Scheduled EDR Contact: 08/11/2014
Data Release Frequency: Annually

GOVERNMENT RECORDS SEARCHED / DATA CURRENCY TRACKING

City of Torrance Underground Storage Tank

Underground storage tank sites located in the city of Torrance.

Date of Government Version: 01/13/2014
Date Data Arrived at EDR: 03/27/2014
Date Made Active in Reports: 04/28/2014
Number of Days to Update: 32

Source: City of Torrance Fire Department
Telephone: 310-618-2973
Last EDR Contact: 04/14/2014
Next Scheduled EDR Contact: 07/28/2014
Data Release Frequency: Semi-Annually

MADERA COUNTY:

CUPA Facility List

A listing of sites included in the county's Certified Unified Program Agency database. California's Secretary for Environmental Protection established the unified hazardous materials and hazardous waste regulatory program as required by chapter 6.11 of the California Health and Safety Code. The Unified Program consolidates the administration, permits, inspections, and enforcement activities.

Date of Government Version: 03/26/2014
Date Data Arrived at EDR: 03/27/2014
Date Made Active in Reports: 04/29/2014
Number of Days to Update: 33

Source: Madera County Environmental Health
Telephone: 559-675-7823
Last EDR Contact: 02/24/2014
Next Scheduled EDR Contact: 06/09/2014
Data Release Frequency: Varies

MARIN COUNTY:

Underground Storage Tank Sites

Currently permitted USTs in Marin County.

Date of Government Version: 01/03/2014
Date Data Arrived at EDR: 01/09/2014
Date Made Active in Reports: 02/12/2014
Number of Days to Update: 34

Source: Public Works Department Waste Management
Telephone: 415-499-6647
Last EDR Contact: 04/07/2014
Next Scheduled EDR Contact: 07/21/2014
Data Release Frequency: Semi-Annually

MERCED COUNTY:

CUPA Facility List

CUPA facility list.

Date of Government Version: 03/10/2014
Date Data Arrived at EDR: 03/11/2014
Date Made Active in Reports: 04/10/2014
Number of Days to Update: 30

Source: Merced County Environmental Health
Telephone: 209-381-1094
Last EDR Contact: 03/10/2014
Next Scheduled EDR Contact: 06/09/2014
Data Release Frequency: Varies

MONO COUNTY:

CUPA Facility List

CUPA Facility List

Date of Government Version: 03/03/2014
Date Data Arrived at EDR: 03/04/2014
Date Made Active in Reports: 04/01/2014
Number of Days to Update: 28

Source: Mono County Health Department
Telephone: 760-932-5580
Last EDR Contact: 03/03/2014
Next Scheduled EDR Contact: 06/16/2014
Data Release Frequency: Varies

MONTEREY COUNTY:

GOVERNMENT RECORDS SEARCHED / DATA CURRENCY TRACKING

CUPA Facility Listing

CUPA Program listing from the Environmental Health Division.

Date of Government Version: 03/18/2014
Date Data Arrived at EDR: 03/20/2014
Date Made Active in Reports: 04/25/2014
Number of Days to Update: 36

Source: Monterey County Health Department
Telephone: 831-796-1297
Last EDR Contact: 02/24/2014
Next Scheduled EDR Contact: 06/09/2014
Data Release Frequency: Varies

NAPA COUNTY:

Sites With Reported Contamination

A listing of leaking underground storage tank sites located in Napa county.

Date of Government Version: 12/05/2011
Date Data Arrived at EDR: 12/06/2011
Date Made Active in Reports: 02/07/2012
Number of Days to Update: 36

Source: Napa County Department of Environmental Management
Telephone: 707-253-4269
Last EDR Contact: 03/03/2014
Next Scheduled EDR Contact: 06/06/2014
Data Release Frequency: No Update Planned

Closed and Operating Underground Storage Tank Sites

Underground storage tank sites located in Napa county.

Date of Government Version: 01/15/2008
Date Data Arrived at EDR: 01/16/2008
Date Made Active in Reports: 02/08/2008
Number of Days to Update: 23

Source: Napa County Department of Environmental Management
Telephone: 707-253-4269
Last EDR Contact: 03/03/2014
Next Scheduled EDR Contact: 06/16/2014
Data Release Frequency: No Update Planned

NEVADA COUNTY:

CUPA Facility List

CUPA facility list.

Date of Government Version: 11/06/2013
Date Data Arrived at EDR: 11/07/2013
Date Made Active in Reports: 12/04/2013
Number of Days to Update: 27

Source: Community Development Agency
Telephone: 530-265-1467
Last EDR Contact: 05/05/2014
Next Scheduled EDR Contact: 08/18/2014
Data Release Frequency: Varies

ORANGE COUNTY:

List of Industrial Site Cleanups

Petroleum and non-petroleum spills.

Date of Government Version: 02/01/2014
Date Data Arrived at EDR: 02/12/2014
Date Made Active in Reports: 03/17/2014
Number of Days to Update: 33

Source: Health Care Agency
Telephone: 714-834-3446
Last EDR Contact: 05/07/2014
Next Scheduled EDR Contact: 08/28/2014
Data Release Frequency: Annually

List of Underground Storage Tank Cleanups

Orange County Underground Storage Tank Cleanups (LUST).

Date of Government Version: 02/03/2014
Date Data Arrived at EDR: 02/13/2014
Date Made Active in Reports: 03/18/2014
Number of Days to Update: 33

Source: Health Care Agency
Telephone: 714-834-3446
Last EDR Contact: 05/07/2014
Next Scheduled EDR Contact: 08/25/2014
Data Release Frequency: Quarterly

GOVERNMENT RECORDS SEARCHED / DATA CURRENCY TRACKING

List of Underground Storage Tank Facilities

Orange County Underground Storage Tank Facilities (UST).

Date of Government Version: 02/01/2014	Source: Health Care Agency
Date Data Arrived at EDR: 02/12/2014	Telephone: 714-834-3446
Date Made Active in Reports: 03/18/2014	Last EDR Contact: 05/07/2014
Number of Days to Update: 34	Next Scheduled EDR Contact: 08/25/2014
	Data Release Frequency: Quarterly

PLACER COUNTY:

Master List of Facilities

List includes aboveground tanks, underground tanks and cleanup sites.

Date of Government Version: 03/10/2014	Source: Placer County Health and Human Services
Date Data Arrived at EDR: 03/11/2014	Telephone: 530-745-2363
Date Made Active in Reports: 04/10/2014	Last EDR Contact: 03/10/2014
Number of Days to Update: 30	Next Scheduled EDR Contact: 06/23/2014
	Data Release Frequency: Semi-Annually

RIVERSIDE COUNTY:

Listing of Underground Tank Cleanup Sites

Riverside County Underground Storage Tank Cleanup Sites (LUST).

Date of Government Version: 04/15/2014	Source: Department of Environmental Health
Date Data Arrived at EDR: 04/17/2014	Telephone: 951-358-5055
Date Made Active in Reports: 04/24/2014	Last EDR Contact: 03/02/2014
Number of Days to Update: 7	Next Scheduled EDR Contact: 07/07/2014
	Data Release Frequency: Quarterly

Underground Storage Tank Tank List

Underground storage tank sites located in Riverside county.

Date of Government Version: 04/15/2014	Source: Department of Environmental Health
Date Data Arrived at EDR: 04/17/2014	Telephone: 951-358-5055
Date Made Active in Reports: 05/09/2014	Last EDR Contact: 03/24/2014
Number of Days to Update: 22	Next Scheduled EDR Contact: 07/07/2014
	Data Release Frequency: Quarterly

SACRAMENTO COUNTY:

Toxic Site Clean-Up List

List of sites where unauthorized releases of potentially hazardous materials have occurred.

Date of Government Version: 02/06/2014	Source: Sacramento County Environmental Management
Date Data Arrived at EDR: 04/08/2014	Telephone: 916-875-8406
Date Made Active in Reports: 04/29/2014	Last EDR Contact: 04/04/2014
Number of Days to Update: 21	Next Scheduled EDR Contact: 07/21/2014
	Data Release Frequency: Quarterly

Master Hazardous Materials Facility List

Any business that has hazardous materials on site - hazardous material storage sites, underground storage tanks, waste generators.

Date of Government Version: 02/06/2014	Source: Sacramento County Environmental Management
Date Data Arrived at EDR: 04/08/2014	Telephone: 916-875-8406
Date Made Active in Reports: 04/29/2014	Last EDR Contact: 04/04/2014
Number of Days to Update: 21	Next Scheduled EDR Contact: 07/21/2014
	Data Release Frequency: Quarterly

SAN BERNARDINO COUNTY:

GOVERNMENT RECORDS SEARCHED / DATA CURRENCY TRACKING

Hazardous Material Permits

This listing includes underground storage tanks, medical waste handlers/generators, hazardous materials handlers, hazardous waste generators, and waste oil generators/handlers.

Date of Government Version: 03/18/2014
Date Data Arrived at EDR: 03/21/2014
Date Made Active in Reports: 04/25/2014
Number of Days to Update: 35

Source: San Bernardino County Fire Department Hazardous Materials Division
Telephone: 909-387-3041
Last EDR Contact: 05/12/2014
Next Scheduled EDR Contact: 08/25/2014
Data Release Frequency: Quarterly

SAN DIEGO COUNTY:

Hazardous Materials Management Division Database

The database includes: HE58 - This report contains the business name, site address, business phone number, establishment 'H' permit number, type of permit, and the business status. HE17 - In addition to providing the same information provided in the HE58 listing, HE17 provides inspection dates, violations received by the establishment, hazardous waste generated, the quantity, method of storage, treatment/disposal of waste and the hauler, and information on underground storage tanks. Unauthorized Release List - Includes a summary of environmental contamination cases in San Diego County (underground tank cases, non-tank cases, groundwater contamination, and soil contamination are included.)

Date of Government Version: 09/23/2013
Date Data Arrived at EDR: 09/24/2013
Date Made Active in Reports: 10/17/2013
Number of Days to Update: 23

Source: Hazardous Materials Management Division
Telephone: 619-338-2268
Last EDR Contact: 03/10/2014
Next Scheduled EDR Contact: 06/23/2014
Data Release Frequency: Quarterly

Solid Waste Facilities

San Diego County Solid Waste Facilities.

Date of Government Version: 10/31/2013
Date Data Arrived at EDR: 11/19/2013
Date Made Active in Reports: 12/31/2013
Number of Days to Update: 42

Source: Department of Health Services
Telephone: 619-338-2209
Last EDR Contact: 04/28/2014
Next Scheduled EDR Contact: 08/11/2014
Data Release Frequency: Varies

Environmental Case Listing

The listing contains all underground tank release cases and projects pertaining to properties contaminated with hazardous substances that are actively under review by the Site Assessment and Mitigation Program.

Date of Government Version: 03/23/2010
Date Data Arrived at EDR: 06/15/2010
Date Made Active in Reports: 07/09/2010
Number of Days to Update: 24

Source: San Diego County Department of Environmental Health
Telephone: 619-338-2371
Last EDR Contact: 03/10/2014
Next Scheduled EDR Contact: 06/23/2014
Data Release Frequency: No Update Planned

SAN FRANCISCO COUNTY:

Local Oversight Facilities

A listing of leaking underground storage tank sites located in San Francisco county.

Date of Government Version: 09/19/2008
Date Data Arrived at EDR: 09/19/2008
Date Made Active in Reports: 09/29/2008
Number of Days to Update: 10

Source: Department Of Public Health San Francisco County
Telephone: 415-252-3920
Last EDR Contact: 05/09/2014
Next Scheduled EDR Contact: 08/25/2014
Data Release Frequency: Quarterly

GOVERNMENT RECORDS SEARCHED / DATA CURRENCY TRACKING

Underground Storage Tank Information

Underground storage tank sites located in San Francisco county.

Date of Government Version: 11/29/2010	Source: Department of Public Health
Date Data Arrived at EDR: 03/10/2011	Telephone: 415-252-3920
Date Made Active in Reports: 03/15/2011	Last EDR Contact: 05/09/2014
Number of Days to Update: 5	Next Scheduled EDR Contact: 08/25/2014
	Data Release Frequency: Quarterly

SAN JOAQUIN COUNTY:

San Joaquin Co. UST

A listing of underground storage tank locations in San Joaquin county.

Date of Government Version: 04/10/2014	Source: Environmental Health Department
Date Data Arrived at EDR: 04/11/2014	Telephone: N/A
Date Made Active in Reports: 04/29/2014	Last EDR Contact: 04/07/2014
Number of Days to Update: 18	Next Scheduled EDR Contact: 07/07/2014
	Data Release Frequency: Semi-Annually

SAN LUIS OBISPO COUNTY:

CUPA Facility List

Cupa Facility List.

Date of Government Version: 02/24/2014	Source: San Luis Obispo County Public Health Department
Date Data Arrived at EDR: 02/26/2014	Telephone: 805-781-5596
Date Made Active in Reports: 03/26/2014	Last EDR Contact: 02/24/2014
Number of Days to Update: 28	Next Scheduled EDR Contact: 06/09/2014
	Data Release Frequency: Varies

SAN MATEO COUNTY:

Business Inventory

List includes Hazardous Materials Business Plan, hazardous waste generators, and underground storage tanks.

Date of Government Version: 04/03/2014	Source: San Mateo County Environmental Health Services Division
Date Data Arrived at EDR: 04/04/2014	Telephone: 650-363-1921
Date Made Active in Reports: 05/01/2014	Last EDR Contact: 03/17/2014
Number of Days to Update: 27	Next Scheduled EDR Contact: 06/30/2014
	Data Release Frequency: Annually

Fuel Leak List

A listing of leaking underground storage tank sites located in San Mateo county.

Date of Government Version: 03/17/2014	Source: San Mateo County Environmental Health Services Division
Date Data Arrived at EDR: 03/18/2014	Telephone: 650-363-1921
Date Made Active in Reports: 04/24/2014	Last EDR Contact: 03/17/2014
Number of Days to Update: 37	Next Scheduled EDR Contact: 06/30/2014
	Data Release Frequency: Semi-Annually

SANTA BARBARA COUNTY:

CUPA Facility Listing

CUPA Program Listing from the Environmental Health Services division.

GOVERNMENT RECORDS SEARCHED / DATA CURRENCY TRACKING

Date of Government Version: 09/08/2011
Date Data Arrived at EDR: 09/09/2011
Date Made Active in Reports: 10/07/2011
Number of Days to Update: 28

Source: Santa Barbara County Public Health Department
Telephone: 805-686-8167
Last EDR Contact: 02/24/2014
Next Scheduled EDR Contact: 06/09/2014
Data Release Frequency: Varies

SANTA CLARA COUNTY:

Cupa Facility List

Cupa facility list

Date of Government Version: 03/04/2014
Date Data Arrived at EDR: 03/06/2014
Date Made Active in Reports: 03/20/2014
Number of Days to Update: 14

Source: Department of Environmental Health
Telephone: 408-918-1973
Last EDR Contact: 03/03/2014
Next Scheduled EDR Contact: 06/16/2014
Data Release Frequency: Varies

HIST LUST - Fuel Leak Site Activity Report

A listing of open and closed leaking underground storage tanks. This listing is no longer updated by the county. Leaking underground storage tanks are now handled by the Department of Environmental Health.

Date of Government Version: 03/29/2005
Date Data Arrived at EDR: 03/30/2005
Date Made Active in Reports: 04/21/2005
Number of Days to Update: 22

Source: Santa Clara Valley Water District
Telephone: 408-265-2600
Last EDR Contact: 03/23/2009
Next Scheduled EDR Contact: 06/22/2009
Data Release Frequency: No Update Planned

LOP Listing

A listing of leaking underground storage tanks located in Santa Clara county.

Date of Government Version: 03/03/2014
Date Data Arrived at EDR: 03/05/2014
Date Made Active in Reports: 03/18/2014
Number of Days to Update: 13

Source: Department of Environmental Health
Telephone: 408-918-3417
Last EDR Contact: 03/03/2014
Next Scheduled EDR Contact: 06/16/2014
Data Release Frequency: Annually

Hazardous Material Facilities

Hazardous material facilities, including underground storage tank sites.

Date of Government Version: 02/07/2014
Date Data Arrived at EDR: 02/11/2014
Date Made Active in Reports: 03/17/2014
Number of Days to Update: 34

Source: City of San Jose Fire Department
Telephone: 408-535-7694
Last EDR Contact: 05/12/2014
Next Scheduled EDR Contact: 08/25/2014
Data Release Frequency: Annually

SANTA CRUZ COUNTY:

CUPA Facility List

CUPA facility listing.

Date of Government Version: 02/24/2014
Date Data Arrived at EDR: 02/25/2014
Date Made Active in Reports: 03/20/2014
Number of Days to Update: 23

Source: Santa Cruz County Environmental Health
Telephone: 831-464-2761
Last EDR Contact: 02/24/2014
Next Scheduled EDR Contact: 06/09/2014
Data Release Frequency: Varies

SHASTA COUNTY:

GOVERNMENT RECORDS SEARCHED / DATA CURRENCY TRACKING

CUPA Facility List

Cupa Facility List.

Date of Government Version: 03/17/2014
Date Data Arrived at EDR: 03/18/2014
Date Made Active in Reports: 04/24/2014
Number of Days to Update: 37

Source: Shasta County Department of Resource Management
Telephone: 530-225-5789
Last EDR Contact: 02/24/2014
Next Scheduled EDR Contact: 06/09/2014
Data Release Frequency: Varies

SOLANO COUNTY:

Leaking Underground Storage Tanks

A listing of leaking underground storage tank sites located in Solano county.

Date of Government Version: 04/25/2014
Date Data Arrived at EDR: 04/01/2014
Date Made Active in Reports: 04/28/2014
Number of Days to Update: 27

Source: Solano County Department of Environmental Management
Telephone: 707-784-6770
Last EDR Contact: 03/17/2014
Next Scheduled EDR Contact: 06/30/2014
Data Release Frequency: Quarterly

Underground Storage Tanks

Underground storage tank sites located in Solano county.

Date of Government Version: 03/25/2014
Date Data Arrived at EDR: 04/01/2014
Date Made Active in Reports: 05/05/2014
Number of Days to Update: 34

Source: Solano County Department of Environmental Management
Telephone: 707-784-6770
Last EDR Contact: 03/17/2014
Next Scheduled EDR Contact: 06/30/2014
Data Release Frequency: Quarterly

SONOMA COUNTY:

Cupa Facility List

Cupa Facility list

Date of Government Version: 12/31/2013
Date Data Arrived at EDR: 01/02/2014
Date Made Active in Reports: 02/11/2014
Number of Days to Update: 40

Source: County of Sonoma Fire & Emergency Services Department
Telephone: 707-565-1174
Last EDR Contact: 03/31/2014
Next Scheduled EDR Contact: 07/14/2014
Data Release Frequency: Varies

Leaking Underground Storage Tank Sites

A listing of leaking underground storage tank sites located in Sonoma county.

Date of Government Version: 04/01/2014
Date Data Arrived at EDR: 04/03/2014
Date Made Active in Reports: 04/28/2014
Number of Days to Update: 25

Source: Department of Health Services
Telephone: 707-565-6565
Last EDR Contact: 03/31/2014
Next Scheduled EDR Contact: 07/14/2014
Data Release Frequency: Quarterly

SUTTER COUNTY:

Underground Storage Tanks

Underground storage tank sites located in Sutter county.

Date of Government Version: 03/24/2014
Date Data Arrived at EDR: 03/24/2014
Date Made Active in Reports: 04/28/2014
Number of Days to Update: 35

Source: Sutter County Department of Agriculture
Telephone: 530-822-7500
Last EDR Contact: 03/24/2014
Next Scheduled EDR Contact: 06/23/2014
Data Release Frequency: Semi-Annually

TUOLUMNE COUNTY:

GOVERNMENT RECORDS SEARCHED / DATA CURRENCY TRACKING

CUPA Facility List

Cupa facility list

Date of Government Version: 01/27/2014
Date Data Arrived at EDR: 01/28/2014
Date Made Active in Reports: 03/17/2014
Number of Days to Update: 48

Source: Division of Environmental Health
Telephone: 209-533-5633
Last EDR Contact: 04/28/2014
Next Scheduled EDR Contact: 08/11/2014
Data Release Frequency: Varies

VENTURA COUNTY:

Business Plan, Hazardous Waste Producers, and Operating Underground Tanks

The BWT list indicates by site address whether the Environmental Health Division has Business Plan (B), Waste Producer (W), and/or Underground Tank (T) information.

Date of Government Version: 01/28/2014
Date Data Arrived at EDR: 02/25/2014
Date Made Active in Reports: 03/20/2014
Number of Days to Update: 23

Source: Ventura County Environmental Health Division
Telephone: 805-654-2813
Last EDR Contact: 02/18/2014
Next Scheduled EDR Contact: 06/02/2014
Data Release Frequency: Quarterly

Inventory of Illegal Abandoned and Inactive Sites

Ventura County Inventory of Closed, Illegal Abandoned, and Inactive Sites.

Date of Government Version: 12/01/2011
Date Data Arrived at EDR: 12/01/2011
Date Made Active in Reports: 01/19/2012
Number of Days to Update: 49

Source: Environmental Health Division
Telephone: 805-654-2813
Last EDR Contact: 04/04/2014
Next Scheduled EDR Contact: 07/21/2014
Data Release Frequency: Annually

Listing of Underground Tank Cleanup Sites

Ventura County Underground Storage Tank Cleanup Sites (LUST).

Date of Government Version: 05/29/2008
Date Data Arrived at EDR: 06/24/2008
Date Made Active in Reports: 07/31/2008
Number of Days to Update: 37

Source: Environmental Health Division
Telephone: 805-654-2813
Last EDR Contact: 02/17/2014
Next Scheduled EDR Contact: 06/02/2014
Data Release Frequency: Quarterly

Medical Waste Program List

To protect public health and safety and the environment from potential exposure to disease causing agents, the Environmental Health Division Medical Waste Program regulates the generation, handling, storage, treatment and disposal of medical waste throughout the County.

Date of Government Version: 03/06/2014
Date Data Arrived at EDR: 03/24/2014
Date Made Active in Reports: 04/28/2014
Number of Days to Update: 35

Source: Ventura County Resource Management Agency
Telephone: 805-654-2813
Last EDR Contact: 04/28/2014
Next Scheduled EDR Contact: 08/11/2014
Data Release Frequency: Quarterly

Underground Tank Closed Sites List

Ventura County Operating Underground Storage Tank Sites (UST)/Underground Tank Closed Sites List.

Date of Government Version: 03/06/2014
Date Data Arrived at EDR: 03/21/2014
Date Made Active in Reports: 04/28/2014
Number of Days to Update: 38

Source: Environmental Health Division
Telephone: 805-654-2813
Last EDR Contact: 03/17/2014
Next Scheduled EDR Contact: 06/30/2014
Data Release Frequency: Quarterly

YOLO COUNTY:

GOVERNMENT RECORDS SEARCHED / DATA CURRENCY TRACKING

Underground Storage Tank Comprehensive Facility Report Underground storage tank sites located in Yolo county.

Date of Government Version: 04/01/2014	Source: Yolo County Department of Health
Date Data Arrived at EDR: 04/08/2014	Telephone: 530-666-8646
Date Made Active in Reports: 05/05/2014	Last EDR Contact: 03/24/2014
Number of Days to Update: 27	Next Scheduled EDR Contact: 07/07/2014
	Data Release Frequency: Annually

YUBA COUNTY:

CUPA Facility List

CUPA facility listing for Yuba County.

Date of Government Version: 02/11/2014	Source: Yuba County Environmental Health Department
Date Data Arrived at EDR: 02/13/2014	Telephone: 530-749-7523
Date Made Active in Reports: 03/17/2014	Last EDR Contact: 05/05/2014
Number of Days to Update: 32	Next Scheduled EDR Contact: 08/18/2014
	Data Release Frequency: Varies

OTHER DATABASE(S)

Depending on the geographic area covered by this report, the data provided in these specialty databases may or may not be complete. For example, the existence of wetlands information data in a specific report does not mean that all wetlands in the area covered by the report are included. Moreover, the absence of any reported wetlands information does not necessarily mean that wetlands do not exist in the area covered by the report.

CT MANIFEST: Hazardous Waste Manifest Data

Facility and manifest data. Manifest is a document that lists and tracks hazardous waste from the generator through transporters to a tsd facility.

Date of Government Version: 07/30/2013	Source: Department of Energy & Environmental Protection
Date Data Arrived at EDR: 08/19/2013	Telephone: 860-424-3375
Date Made Active in Reports: 10/03/2013	Last EDR Contact: 02/21/2014
Number of Days to Update: 45	Next Scheduled EDR Contact: 06/02/2014
	Data Release Frequency: Annually

NJ MANIFEST: Manifest Information

Hazardous waste manifest information.

Date of Government Version: 12/31/2011	Source: Department of Environmental Protection
Date Data Arrived at EDR: 07/19/2012	Telephone: N/A
Date Made Active in Reports: 08/28/2012	Last EDR Contact: 04/18/2014
Number of Days to Update: 40	Next Scheduled EDR Contact: 07/28/2014
	Data Release Frequency: Annually

NY MANIFEST: Facility and Manifest Data

Manifest is a document that lists and tracks hazardous waste from the generator through transporters to a TSD facility.

Date of Government Version: 02/28/2014	Source: Department of Environmental Conservation
Date Data Arrived at EDR: 03/12/2014	Telephone: 518-402-8651
Date Made Active in Reports: 04/29/2014	Last EDR Contact: 05/07/2014
Number of Days to Update: 48	Next Scheduled EDR Contact: 08/18/2014
	Data Release Frequency: Annually

GOVERNMENT RECORDS SEARCHED / DATA CURRENCY TRACKING

PA MANIFEST: Manifest Information

Hazardous waste manifest information.

Date of Government Version: 12/31/2012
Date Data Arrived at EDR: 07/24/2013
Date Made Active in Reports: 08/19/2013
Number of Days to Update: 26

Source: Department of Environmental Protection
Telephone: 717-783-8990
Last EDR Contact: 04/21/2014
Next Scheduled EDR Contact: 08/04/2014
Data Release Frequency: Annually

RI MANIFEST: Manifest information

Hazardous waste manifest information

Date of Government Version: 12/31/2012
Date Data Arrived at EDR: 06/21/2013
Date Made Active in Reports: 08/05/2013
Number of Days to Update: 45

Source: Department of Environmental Management
Telephone: 401-222-2797
Last EDR Contact: 02/24/2014
Next Scheduled EDR Contact: 06/09/2014
Data Release Frequency: Annually

WI MANIFEST: Manifest Information

Hazardous waste manifest information.

Date of Government Version: 12/31/2012
Date Data Arrived at EDR: 08/09/2013
Date Made Active in Reports: 09/27/2013
Number of Days to Update: 49

Source: Department of Natural Resources
Telephone: N/A
Last EDR Contact: 03/17/2014
Next Scheduled EDR Contact: 06/30/2014
Data Release Frequency: Annually

Oil/Gas Pipelines: This data was obtained by EDR from the USGS in 1994. It is referred to by USGS as GeoData Digital Line Graphs from 1:100,000-Scale Maps. It was extracted from the transportation category including some oil, but primarily gas pipelines.

Electric Power Transmission Line Data

Source: Rextag Strategies Corp.
Telephone: (281) 769-2247

U.S. Electric Transmission and Power Plants Systems Digital GIS Data

Sensitive Receptors: There are individuals deemed sensitive receptors due to their fragile immune systems and special sensitivity to environmental discharges. These sensitive receptors typically include the elderly, the sick, and children. While the location of all sensitive receptors cannot be determined, EDR indicates those buildings and facilities - schools, daycares, hospitals, medical centers, and nursing homes - where individuals who are sensitive receptors are likely to be located.

AHA Hospitals:

Source: American Hospital Association, Inc.
Telephone: 312-280-5991

The database includes a listing of hospitals based on the American Hospital Association's annual survey of hospitals.

Medical Centers: Provider of Services Listing

Source: Centers for Medicare & Medicaid Services
Telephone: 410-786-3000

A listing of hospitals with Medicare provider number, produced by Centers of Medicare & Medicaid Services, a federal agency within the U.S. Department of Health and Human Services.

Nursing Homes

Source: National Institutes of Health
Telephone: 301-594-6248

Information on Medicare and Medicaid certified nursing homes in the United States.

Public Schools

Source: National Center for Education Statistics
Telephone: 202-502-7300

The National Center for Education Statistics' primary database on elementary and secondary public education in the United States. It is a comprehensive, annual, national statistical database of all public elementary and secondary schools and school districts, which contains data that are comparable across all states.

Private Schools

Source: National Center for Education Statistics
Telephone: 202-502-7300

The National Center for Education Statistics' primary database on private school locations in the United States.

GOVERNMENT RECORDS SEARCHED / DATA CURRENCY TRACKING

Daycare Centers: Licensed Facilities
Source: Department of Social Services
Telephone: 916-657-4041

Flood Zone Data: This data, available in select counties across the country, was obtained by EDR in 2003 & 2011 from the Federal Emergency Management Agency (FEMA). Data depicts 100-year and 500-year flood zones as defined by FEMA.

NWI: National Wetlands Inventory. This data, available in select counties across the country, was obtained by EDR in 2002, 2005 and 2010 from the U.S. Fish and Wildlife Service.

Scanned Digital USGS 7.5' Topographic Map (DRG)

Source: United States Geologic Survey

A digital raster graphic (DRG) is a scanned image of a U.S. Geological Survey topographic map. The map images are made by scanning published paper maps on high-resolution scanners. The raster image is georeferenced and fit to the Universal Transverse Mercator (UTM) projection.

STREET AND ADDRESS INFORMATION

© 2010 Tele Atlas North America, Inc. All rights reserved. This material is proprietary and the subject of copyright protection and other intellectual property rights owned by or licensed to Tele Atlas North America, Inc. The use of this material is subject to the terms of a license agreement. You will be held liable for any unauthorized copying or disclosure of this material.

GEOCHECK® - PHYSICAL SETTING SOURCE ADDENDUM

TARGET PROPERTY ADDRESS

SOUTH HILL STREET & WEST 4TH STREET
332, 338, 342, 348 S HILL ST. & 309 W 4TH ST.
LOS ANGELES, CA 90013

TARGET PROPERTY COORDINATES

Latitude (North): 34.0504 - 34° 3' 1.44"
Longitude (West): 118.2498 - 118° 14' 59.28"
Universal Tranverse Mercator: Zone 11
UTM X (Meters): 384645.8
UTM Y (Meters): 3768254.2
Elevation: 283 ft. above sea level

USGS TOPOGRAPHIC MAP

Target Property Map: 34118-A2 LOS ANGELES, CA
Most Recent Revision: 1994

West Map: 34118-A3 HOLLYWOOD, CA
Most Recent Revision: 1994

EDR's GeoCheck Physical Setting Source Addendum is provided to assist the environmental professional in forming an opinion about the impact of potential contaminant migration.

Assessment of the impact of contaminant migration generally has two principal investigative components:

1. Groundwater flow direction, and
2. Groundwater flow velocity.

Groundwater flow direction may be impacted by surface topography, hydrology, hydrogeology, characteristics of the soil, and nearby wells. Groundwater flow velocity is generally impacted by the nature of the geologic strata.

GEOCHECK® - PHYSICAL SETTING SOURCE SUMMARY

GROUNDWATER FLOW DIRECTION INFORMATION

Groundwater flow direction for a particular site is best determined by a qualified environmental professional using site-specific well data. If such data is not reasonably ascertainable, it may be necessary to rely on other sources of information, such as surface topographic information, hydrologic information, hydrogeologic data collected on nearby properties, and regional groundwater flow information (from deep aquifers).

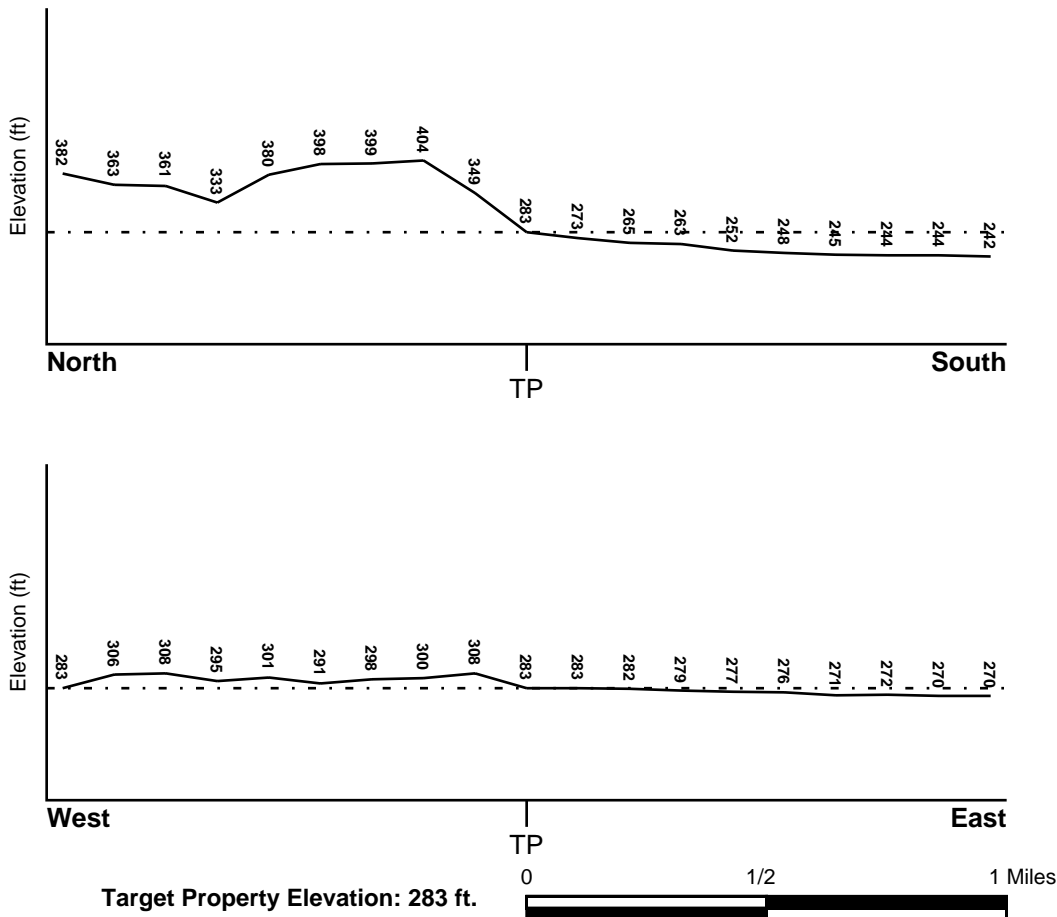
TOPOGRAPHIC INFORMATION

Surface topography may be indicative of the direction of surficial groundwater flow. This information can be used to assist the environmental professional in forming an opinion about the impact of nearby contaminated properties or, should contamination exist on the target property, what downgradient sites might be impacted.

TARGET PROPERTY TOPOGRAPHY

General Topographic Gradient: General South

SURROUNDING TOPOGRAPHY: ELEVATION PROFILES



Source: Topography has been determined from the USGS 7.5' Digital Elevation Model and should be evaluated on a relative (not an absolute) basis. Relative elevation information between sites of close proximity should be field verified.

GEOCHECK® - PHYSICAL SETTING SOURCE SUMMARY

HYDROLOGIC INFORMATION

Surface water can act as a hydrologic barrier to groundwater flow. Such hydrologic information can be used to assist the environmental professional in forming an opinion about the impact of nearby contaminated properties or, should contamination exist on the target property, what downgradient sites might be impacted.

Refer to the Physical Setting Source Map following this summary for hydrologic information (major waterways and bodies of water).

FEMA FLOOD ZONE

<u>Target Property County</u>	FEMA Flood
LOS ANGELES, CA	<u>Electronic Data</u>
	YES - refer to the Overview Map and Detail Map

Flood Plain Panel at Target Property: 06037C - FEMA DFIRM Flood data

Additional Panels in search area: Not Reported

NATIONAL WETLAND INVENTORY

<u>NWI Quad at Target Property</u>	NWI Electronic
LOS ANGELES	<u>Data Coverage</u>
	YES - refer to the Overview Map and Detail Map

HYDROGEOLOGIC INFORMATION

Hydrogeologic information obtained by installation of wells on a specific site can often be an indicator of groundwater flow direction in the immediate area. Such hydrogeologic information can be used to assist the environmental professional in forming an opinion about the impact of nearby contaminated properties or, should contamination exist on the target property, what downgradient sites might be impacted.

Site-Specific Hydrogeological Data*:

Search Radius:	1.25 miles
Location Relative to TP:	1/4 - 1/2 Mile South
Site Name:	SO CALIF RAPID TRANSIT DISTRICT
Site EPA ID Number:	CAD981989841
Groundwater Flow Direction:	GENERALLY SE.
Measured Depth to Water:	approximately 37 feet.
Hydraulic Connection:	The uppermost aquifer at the site is the Gaspar aquifer. The Gaspar aquifer is hydraulically connected to underlying aquifers.
Sole Source Aquifer:	No information about a sole source aquifer is available
Data Quality:	Information is inferred in the CERCLIS investigation report(s)

AQUIFLOW®

Search Radius: 1.000 Mile.

EDR has developed the AQUIFLOW Information System to provide data on the general direction of groundwater flow at specific points. EDR has reviewed reports submitted by environmental professionals to regulatory authorities at select sites and has extracted the date of the report, groundwater flow direction as determined hydrogeologically, and the depth to water table.

<u>MAP ID</u>	<u>LOCATION FROM TP</u>	<u>GENERAL DIRECTION GROUNDWATER FLOW</u>
Not Reported		

GEOCHECK® - PHYSICAL SETTING SOURCE SUMMARY

GROUNDWATER FLOW VELOCITY INFORMATION

Groundwater flow velocity information for a particular site is best determined by a qualified environmental professional using site specific geologic and soil strata data. If such data are not reasonably ascertainable, it may be necessary to rely on other sources of information, including geologic age identification, rock stratigraphic unit and soil characteristics data collected on nearby properties and regional soil information. In general, contaminant plumes move more quickly through sandy-gravelly types of soils than silty-clayey types of soils.

GEOLOGIC INFORMATION IN GENERAL AREA OF TARGET PROPERTY

Geologic information can be used by the environmental professional in forming an opinion about the relative speed at which contaminant migration may be occurring.

ROCK STRATIGRAPHIC UNIT

Era: Cenozoic
System: Quaternary
Series: Quaternary
Code: Q (*decoded above as Era, System & Series*)

GEOLOGIC AGE IDENTIFICATION

Category: Stratified Sequence

Geologic Age and Rock Stratigraphic Unit Source: P.G. Schruben, R.E. Arndt and W.J. Bawiec, Geology of the Conterminous U.S. at 1:2,500,000 Scale - a digital representation of the 1974 P.B. King and H.M. Beikman Map, USGS Digital Data Series DDS - 11 (1994).

DOMINANT SOIL COMPOSITION IN GENERAL AREA OF TARGET PROPERTY

The U.S. Department of Agriculture's (USDA) Soil Conservation Service (SCS) leads the National Cooperative Soil Survey (NCSS) and is responsible for collecting, storing, maintaining and distributing soil survey information for privately owned lands in the United States. A soil map in a soil survey is a representation of soil patterns in a landscape. Soil maps for STATSGO are compiled by generalizing more detailed (SSURGO) soil survey maps. The following information is based on Soil Conservation Service STATSGO data.

Soil Component Name: URBAN LAND

Soil Surface Texture: variable

Hydrologic Group: Not reported

Soil Drainage Class: Not reported

Hydric Status: Soil does not meet the requirements for a hydric soil.

Corrosion Potential - Uncoated Steel: Not Reported

Depth to Bedrock Min: > 10 inches

Depth to Bedrock Max: > 10 inches

GEOCHECK® - PHYSICAL SETTING SOURCE SUMMARY

Soil Layer Information							
Layer	Boundary		Soil Texture Class	Classification		Permeability Rate (in/hr)	Soil Reaction (pH)
	Upper	Lower		AASHTO Group	Unified Soil		
1	0 inches	6 inches	variable	Not reported	Not reported	Max: 0.00 Min: 0.00	Max: 0.00 Min: 0.00

OTHER SOIL TYPES IN AREA

Based on Soil Conservation Service STATSGO data, the following additional subordinant soil types may appear within the general area of target property.

Soil Surface Textures: sandy loam
 gravelly - sandy loam
 silt loam
 clay
 fine sand
 gravelly - sand
 sand
 fine sandy loam

Surficial Soil Types: sandy loam
 gravelly - sandy loam
 silt loam
 clay
 fine sand
 gravelly - sand
 sand
 fine sandy loam

Shallow Soil Types: fine sandy loam
 gravelly - loam
 sandy clay
 sandy clay loam
 clay
 silty clay
 sand

Deeper Soil Types: gravelly - sandy loam
 sandy loam
 very gravelly - sandy loam
 stratified
 very fine sandy loam
 weathered bedrock
 sand
 gravelly - fine sandy loam
 silty clay loam
 clay loam

GEOCHECK® - PHYSICAL SETTING SOURCE SUMMARY

LOCAL / REGIONAL WATER AGENCY RECORDS

EDR Local/Regional Water Agency records provide water well information to assist the environmental professional in assessing sources that may impact ground water flow direction, and in forming an opinion about the impact of contaminant migration on nearby drinking water wells.

WELL SEARCH DISTANCE INFORMATION

<u>DATABASE</u>	<u>SEARCH DISTANCE (miles)</u>
Federal USGS	1.000
Federal FRDS PWS	Nearest PWS within 0.001 miles
State Database	1.000

FEDERAL USGS WELL INFORMATION

<u>MAP ID</u>	<u>WELL ID</u>	<u>LOCATION FROM TP</u>
No Wells Found		

FEDERAL FRDS PUBLIC WATER SUPPLY SYSTEM INFORMATION

<u>MAP ID</u>	<u>WELL ID</u>	<u>LOCATION FROM TP</u>
No PWS System Found		

Note: PWS System location is not always the same as well location.

STATE DATABASE WELL INFORMATION

<u>MAP ID</u>	<u>WELL ID</u>	<u>LOCATION FROM TP</u>
No Wells Found		

OTHER STATE DATABASE INFORMATION

STATE OIL/GAS WELL INFORMATION

<u>MAP ID</u>	<u>WELL ID</u>	<u>LOCATION FROM TP</u>
1	CAOG9A000031620	1/4 - 1/2 Mile SSE
2	CAOG9A000031932	1/2 - 1 Mile NNW
3	CAOG9A000031936	1/2 - 1 Mile NW
A4	CAOG9A000031670	1/2 - 1 Mile East
A5	CAOG9A000031669	1/2 - 1 Mile East
A6	CAOG9A000031668	1/2 - 1 Mile ESE
A7	CAOG9A000031666	1/2 - 1 Mile ESE
A8	CAOG9A000031665	1/2 - 1 Mile ESE
A9	CAOG9A000031667	1/2 - 1 Mile East
B10	CAOG9A000032105	1/2 - 1 Mile NNW
A11	CAOG9A000031673	1/2 - 1 Mile East
B12	CAOG9A000032138	1/2 - 1 Mile NNW
B13	CAOG9A000032146	1/2 - 1 Mile NNW
B14	CAOG9A000032097	1/2 - 1 Mile NNW

GEOCHECK® - PHYSICAL SETTING SOURCE SUMMARY

STATE OIL/GAS WELL INFORMATION

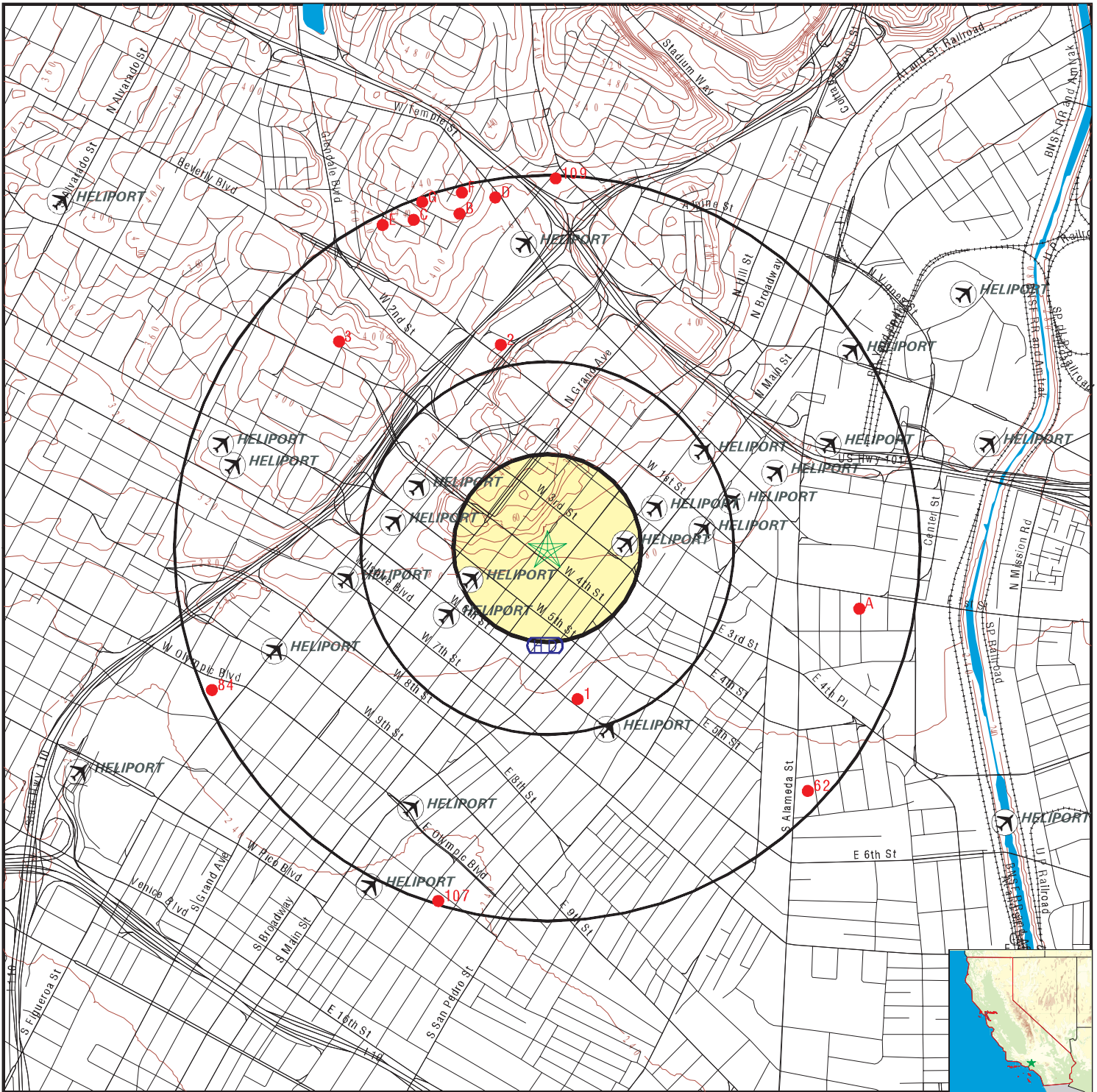
MAP ID	WELL ID	LOCATION FROM TP
B15	CAOG9A000032136	1/2 - 1 Mile NNW
B16	CAOG9A000032173	1/2 - 1 Mile NNW
C17	CAOG9A000032086	1/2 - 1 Mile NNW
B18	CAOG9A000032203	1/2 - 1 Mile NNW
D19	CAOG9A000032256	1/2 - 1 Mile North
C20	CAOG9A000032090	1/2 - 1 Mile NNW
B21	CAOG9A000032160	1/2 - 1 Mile NNW
B22	CAOG9A000032140	1/2 - 1 Mile NNW
D23	CAOG9A000032292	1/2 - 1 Mile North
C24	CAOG9A000032113	1/2 - 1 Mile NNW
B25	CAOG9A000032216	1/2 - 1 Mile NNW
C26	CAOG9A000032129	1/2 - 1 Mile NNW
C27	CAOG9A000032104	1/2 - 1 Mile NNW
B28	CAOG9A000032284	1/2 - 1 Mile North
B29	CAOG9A000032212	1/2 - 1 Mile NNW
D30	CAOG9A000032321	1/2 - 1 Mile North
C31	CAOG9A000032133	1/2 - 1 Mile NNW
B32	CAOG9A000032304	1/2 - 1 Mile NNW
B33	CAOG9A000032251	1/2 - 1 Mile NNW
C34	CAOG9A000032081	1/2 - 1 Mile NNW
D35	CAOG9A000032353	1/2 - 1 Mile North
C36	CAOG9A000032134	1/2 - 1 Mile NNW
C37	CAOG9A000032103	1/2 - 1 Mile NNW
C38	CAOG9A000032183	1/2 - 1 Mile NNW
B39	CAOG9A000032281	1/2 - 1 Mile NNW
C40	CAOG9A000032159	1/2 - 1 Mile NNW
B41	CAOG9A000032299	1/2 - 1 Mile NNW
C42	CAOG9A000032116	1/2 - 1 Mile NNW
B43	CAOG9A000032263	1/2 - 1 Mile NNW
D44	CAOG9A000032395	1/2 - 1 Mile North
C45	CAOG9A000032120	1/2 - 1 Mile NNW
B46	CAOG9A000032323	1/2 - 1 Mile NNW
D47	CAOG9A000032369	1/2 - 1 Mile North
B48	CAOG9A000032286	1/2 - 1 Mile NNW
C49	CAOG9A000032240	1/2 - 1 Mile NNW
E50	CAOG9A000032080	1/2 - 1 Mile NNW
C51	CAOG9A000032237	1/2 - 1 Mile NNW
E52	CAOG9A000032094	1/2 - 1 Mile NNW
B53	CAOG9A000032344	1/2 - 1 Mile NNW
C54	CAOG9A000032135	1/2 - 1 Mile NNW
C55	CAOG9A000032157	1/2 - 1 Mile NNW
B56	CAOG9A000032279	1/2 - 1 Mile NNW
C57	CAOG9A000032111	1/2 - 1 Mile NNW
D58	CAOG9A000032430	1/2 - 1 Mile North
B59	CAOG9A000032306	1/2 - 1 Mile NNW
B60	CAOG9A000032332	1/2 - 1 Mile NNW
D61	CAOG9A000032410	1/2 - 1 Mile North
62	CAOG9A000031605	1/2 - 1 Mile SE
C63	CAOG9A000032144	1/2 - 1 Mile NNW
E64	CAOG9A000032101	1/2 - 1 Mile NNW
C65	CAOG9A000032236	1/2 - 1 Mile NNW
C66	CAOG9A000032195	1/2 - 1 Mile NNW
D67	CAOG9A000032404	1/2 - 1 Mile North
E68	CAOG9A000032091	1/2 - 1 Mile NNW
F69	CAOG9A000032399	1/2 - 1 Mile NNW
F70	CAOG9A000032329	1/2 - 1 Mile NNW

GEOCHECK® - PHYSICAL SETTING SOURCE SUMMARY

STATE OIL/GAS WELL INFORMATION

MAP ID	WELL ID	LOCATION FROM TP
E71	CAOG9A000032077	1/2 - 1 Mile NNW
C72	CAOG9A000032190	1/2 - 1 Mile NNW
E73	CAOG9A000032127	1/2 - 1 Mile NNW
D74	CAOG9A000032444	1/2 - 1 Mile North
C75	CAOG9A000032191	1/2 - 1 Mile NNW
F76	CAOG9A000032370	1/2 - 1 Mile NNW
E77	CAOG9A000032119	1/2 - 1 Mile NNW
C78	CAOG9A000032211	1/2 - 1 Mile NNW
F79	CAOG9A000032428	1/2 - 1 Mile NNW
F80	CAOG9A000032360	1/2 - 1 Mile NNW
C81	CAOG9A000032267	1/2 - 1 Mile NNW
C82	CAOG9A000032202	1/2 - 1 Mile NNW
E83	CAOG9A000032121	1/2 - 1 Mile NNW
84	CAOG9A000031622	1/2 - 1 Mile WSW
F85	CAOG9A000032454	1/2 - 1 Mile NNW
E86	CAOG9A000032177	1/2 - 1 Mile NNW
F87	CAOG9A000032442	1/2 - 1 Mile NNW
G88	CAOG9A000032354	1/2 - 1 Mile NNW
C89	CAOG9A000032276	1/2 - 1 Mile NNW
C90	CAOG9A000032319	1/2 - 1 Mile NNW
C91	CAOG9A000032252	1/2 - 1 Mile NNW
F92	CAOG9A000032419	1/2 - 1 Mile NNW
E93	CAOG9A000032204	1/2 - 1 Mile NNW
F94	CAOG9A000032490	1/2 - 1 Mile North
E95	CAOG9A000032229	1/2 - 1 Mile NNW
G96	CAOG9A000032394	1/2 - 1 Mile NNW
E97	CAOG9A000032096	1/2 - 1 Mile NNW
F98	CAOG9A000032475	1/2 - 1 Mile NNW
C99	CAOG9A000032302	1/2 - 1 Mile NNW
F100	CAOG9A000032489	1/2 - 1 Mile NNW
G101	CAOG9A000032291	1/2 - 1 Mile NNW
D102	CAOG9A000032524	1/2 - 1 Mile North
D103	CAOG9A000032529	1/2 - 1 Mile North
E104	CAOG9A000032199	1/2 - 1 Mile NNW
F105	CAOG9A000032451	1/2 - 1 Mile NNW
G106	CAOG9A000032422	1/2 - 1 Mile NNW
107	CAOG9A000031525	1/2 - 1 Mile SSW
G108	CAOG9A000032343	1/2 - 1 Mile NNW
109	CAOG9A000032562	1/2 - 1 Mile North
E110	CAOG9A000032166	1/2 - 1 Mile NNW
F111	CAOG9A000032488	1/2 - 1 Mile NNW
E112	CAOG9A000032128	1/2 - 1 Mile NNW
G113	CAOG9A000032303	1/2 - 1 Mile NNW
F114	CAOG9A000032479	1/2 - 1 Mile NNW
F115	CAOG9A000032449	1/2 - 1 Mile NNW
F116	CAOG9A000032549	1/2 - 1 Mile North

PHYSICAL SETTING SOURCE MAP - 3942152.2s



- County Boundary
- Major Roads
- Contour Lines
- Earthquake Fault Lines
- Airports
- Earthquake epicenter, Richter 5 or greater
- Water Wells
- Public Water Supply Wells
- Cluster of Multiple Icons

- Groundwater Flow Direction
- Indeterminate Groundwater Flow at Location
- Groundwater Flow Varies at Location
- Closest Hydrogeological Data
- Oil, gas or related wells

SITE NAME: South Hill Street & West 4th Street
 ADDRESS: 332, 338, 342, 348 S Hill St. & 309 W 4th St.
 Los Angeles CA 90013
 LAT/LONG: 34.0504 / 118.2498

CLIENT: Langan Engineering
 CONTACT: Rachel Prohoroff
 INQUIRY #: 3942152.2s
 DATE: May 13, 2014 2:01 pm

GEOCHECK® - PHYSICAL SETTING SOURCE MAP FINDINGS

Map ID
Direction
Distance

Database EDR ID Number

1

SSE

1/4 - 1/2 Mile

OIL_GAS

CAOG9A000031620

Districtnu:	1	Apinumber:	03720494
Blmwell:	N	Redrillcan:	Not Reported
Dryhole:	N	Wellstatus:	P
Operatorna:	Chevron U.S.A. Inc.		
Countyname:	Los Angeles	Fieldname:	Any Field
Areaname:	Any Area		
Section:	33		
Township:	01S	Range:	13W
Basemeridi:	SB	Elevation:	Not Reported
Locationde:	Not Reported		
Glat:	34.044523		
Glong:	-118.248386		
Gissourcec:	hud		
Comments:	Not Reported		
Leasename:	Greyhound Corehole	Wellnumber:	1
Epawell:	N	Hydraulica:	N
Confidenti:	N	Spuddate:	30-DEC-99
Welldeptha:	Not Reported	Redrillfoo:	Not Reported
Abandonedd:	//	Completion:	//
Gissymbol:	PDH	Site id:	CAOG9A000031620

2

NNW

1/2 - 1 Mile

OIL_GAS

CAOG9A000031932

Districtnu:	1	Apinumber:	03720785
Blmwell:	N	Redrillcan:	Not Reported
Dryhole:	N	Wellstatus:	B
Operatorna:	Phillips Petroleum Co.		
Countyname:	Los Angeles	Fieldname:	Los Angeles City
Areaname:	Any Area		
Section:	28		
Township:	01S	Range:	13W
Basemeridi:	SB	Elevation:	Not Reported
Locationde:	Not Reported		
Glat:	34.058311		
Glong:	-118.251974		
Gissourcec:	hud		
Comments:	Not Reported		
Leasename:	Civic Center	Wellnumber:	1
Epawell:	N	Hydraulica:	N
Confidenti:	N	Spuddate:	30-DEC-99
Welldeptha:	Not Reported	Redrillfoo:	Not Reported
Abandonedd:	//	Completion:	//
Gissymbol:	AOG	Site id:	CAOG9A000031932

3

NW

1/2 - 1 Mile

OIL_GAS

CAOG9A000031936

GEOCHECK® - PHYSICAL SETTING SOURCE MAP FINDINGS

Districtnu:	1	Apinumber:	03720649
Blmwell:	N	Redrillcan:	Not Reported
Dryhole:	N	Wellstatus:	P
Operatorna:	Chevron U.S.A. Inc.	Fieldname:	Any Field
Countyname:	Los Angeles	Range:	13W
Areaname:	Any Area	Elevation:	Not Reported
Section:	29		
Township:	01S		
Basemeridi:	SB		
Locationde:	Not Reported		
Glat:	34.058441		
Glong:	-118.259532		
Gissourcec:	hud		
Comments:	Not Reported		
Leasename:	Bixel-Miramar C.H.	Wellnumber:	1
Epawell:	N	Hydraulica:	N
Confidenti:	N	Spuddate:	30-DEC-99
Welldeptha:	Not Reported	Redrillfoo:	Not Reported
Abandonedd:	//	Completion:	//
Gissymbol:	PDH	Site id:	CAOG9A000031936

**A4
East
1/2 - 1 Mile**

OIL_GAS CAOG9A000031670

Districtnu:	1	Apinumber:	03720646
Blmwell:	N	Redrillcan:	Not Reported
Dryhole:	N	Wellstatus:	P
Operatorna:	St. James Oil Corp.	Fieldname:	Union Station (ABD)
Countyname:	Los Angeles	Range:	13W
Areaname:	Any Area	Elevation:	267.797
Section:	27		
Township:	01S		
Basemeridi:	SB		
Locationde:	Not Reported		
Glat:	34.048068		
Glong:	-118.235443		
Gissourcec:	gps		
Comments:	80409099.ssf		
Leasename:	Garey	Wellnumber:	4-A
Epawell:	N	Hydraulica:	N
Confidenti:	N	Spuddate:	30-DEC-99
Welldeptha:	Not Reported	Redrillfoo:	Not Reported
Abandonedd:	//	Completion:	//
Gissymbol:	POG	Site id:	CAOG9A000031670

**A5
East
1/2 - 1 Mile**

OIL_GAS CAOG9A000031669

GEOCHECK® - PHYSICAL SETTING SOURCE MAP FINDINGS

Districtnu:	1	Apinumber:	03720640
Blmwell:	N	Redrillcan:	Not Reported
Dryhole:	N	Wellstatus:	P
Operatorna:	St. James Oil Corp.	Fieldname:	Union Station (ABD)
Countyname:	Los Angeles	Range:	13W
Areaname:	Any Area	Elevation:	265.619
Section:	27		
Township:	01S		
Basemeridi:	SB		
Locationde:	Not Reported		
Glat:	34.048031		
Glong:	-118.235447		
Gissourcec:	gps		
Comments:	80409099.ssf		
Leasename:	Garey	Wellnumber:	3
Epawell:	N	Hydraulica:	N
Confidenti:	N	Spuddate:	30-DEC-99
Welldeptha:	Not Reported	Redrillfoo:	Not Reported
Abandonedd:	//	Completion:	//
Gissymbol:	POG	Site id:	CAOG9A000031669

**A6
ESE
1/2 - 1 Mile**

OIL_GAS CAOG9A000031668

Districtnu:	1	Apinumber:	03720722
Blmwell:	N	Redrillcan:	Not Reported
Dryhole:	N	Wellstatus:	P
Operatorna:	St. James Oil Corp.	Fieldname:	Union Station (ABD)
Countyname:	Los Angeles	Range:	13W
Areaname:	Any Area	Elevation:	272.177
Section:	27		
Township:	01S		
Basemeridi:	SB		
Locationde:	Not Reported		
Glat:	34.048		
Glong:	-118.235446		
Gissourcec:	gps		
Comments:	80409099.ssf		
Leasename:	Garey	Wellnumber:	5
Epawell:	N	Hydraulica:	N
Confidenti:	N	Spuddate:	30-DEC-99
Welldeptha:	Not Reported	Redrillfoo:	Not Reported
Abandonedd:	//	Completion:	//
Gissymbol:	POG	Site id:	CAOG9A000031668

**A7
ESE
1/2 - 1 Mile**

OIL_GAS CAOG9A000031666

GEOCHECK® - PHYSICAL SETTING SOURCE MAP FINDINGS

Districtnu:	1	Apinumber:	03720787
Blmwell:	N	Redrillcan:	Not Reported
Dryhole:	N	Wellstatus:	P
Operatorna:	St. James Oil Corp.		
Countyname:	Los Angeles	Fieldname:	Union Station (ABD)
Areaname:	Any Area		
Section:	27		
Township:	01S	Range:	13W
Basemeridi:	SB	Elevation:	265.973
Locationde:	Not Reported		
Glat:	34.047964		
Glong:	-118.23545		
Gissourcec:	gps		
Comments:	80409099.ssf		
Leasename:	Garey	Wellnumber:	6
Epawell:	N	Hydraulica:	N
Confidenti:	N	Spuddate:	30-DEC-99
Welldeptha:	Not Reported	Redrillfoo:	Not Reported
Abandonedd:	//	Completion:	//
Gissymbol:	POG	Site id:	CAOG9A000031666

**A8
ESE
1/2 - 1 Mile**

OIL_GAS CAOG9A000031665

Districtnu:	1	Apinumber:	03721078
Blmwell:	N	Redrillcan:	Not Reported
Dryhole:	N	Wellstatus:	P
Operatorna:	St. James Oil Corp.		
Countyname:	Los Angeles	Fieldname:	Union Station (ABD)
Areaname:	Any Area		
Section:	27		
Township:	01S	Range:	13W
Basemeridi:	SB	Elevation:	267.342
Locationde:	Not Reported		
Glat:	34.047949		
Glong:	-118.235448		
Gissourcec:	gps		
Comments:	80409099.ssf		
Leasename:	Garey	Wellnumber:	7
Epawell:	N	Hydraulica:	N
Confidenti:	N	Spuddate:	30-DEC-99
Welldeptha:	Not Reported	Redrillfoo:	Not Reported
Abandonedd:	//	Completion:	//
Gissymbol:	POG	Site id:	CAOG9A000031665

**A9
East
1/2 - 1 Mile**

OIL_GAS CAOG9A000031667

GEOCHECK® - PHYSICAL SETTING SOURCE MAP FINDINGS

Districtnu:	1	Apinumber:	03720207
Blmwell:	N	Redrillcan:	Not Reported
Dryhole:	N	Wellstatus:	P
Operatorna:	St. James Oil Corp.	Fieldname:	Union Station (ABD)
Countyname:	Los Angeles	Range:	13W
Areaname:	Any Area	Elevation:	268.753
Section:	27		
Township:	01S		
Basemeridi:	SB		
Locationde:	Not Reported		
Glat:	34.047975		
Glong:	-118.23487		
Gissourcec:	gps		
Comments:	80409099.ssf		
Leasename:	Garey	Wellnumber:	1-C
Epawell:	N	Hydraulica:	N
Confidenti:	N	Spuddate:	30-DEC-99
Welldeptha:	Not Reported	Redrillfoo:	Not Reported
Abandonedd:	//	Completion:	//
Gissymbol:	POG	Site id:	CAOG9A000031667

**B10
NNW
1/2 - 1 Mile**

OIL_GAS CAOG9A000032105

Districtnu:	1	Apinumber:	03725855
Blmwell:	N	Redrillcan:	Not Reported
Dryhole:	N	Wellstatus:	B
Operatorna:	L. A. R. R. Co.	Fieldname:	Los Angeles City
Countyname:	Los Angeles	Range:	13W
Areaname:	Any Area	Elevation:	Not Reported
Section:	21		
Township:	01S		
Basemeridi:	SB		
Locationde:	Not Reported		
Glat:	34.06286		
Glong:	-118.253702		
Gissourcec:	hud		
Comments:	Not Reported		
Leasename:	Not Reported	Wellnumber:	1
Epawell:	N	Hydraulica:	N
Confidenti:	N	Spuddate:	30-DEC-99
Welldeptha:	Not Reported	Redrillfoo:	Not Reported
Abandonedd:	//	Completion:	//
Gissymbol:	AOG	Site id:	CAOG9A000032105

**A11
East
1/2 - 1 Mile**

OIL_GAS CAOG9A000031673

GEOCHECK® - PHYSICAL SETTING SOURCE MAP FINDINGS

Districtnu:	1	Apinumber:	03720537
Blmwell:	N	Redrillcan:	Not Reported
Dryhole:	N	Wellstatus:	P
Operatorna:	St. James Oil Corp.		
Countyname:	Los Angeles	Fieldname:	Union Station (ABD)
Areaname:	Any Area		
Section:	27		
Township:	01S	Range:	13W
Basemeridi:	SB	Elevation:	Not Reported
Locationde:	Not Reported		
Glat:	34.048295		
Glong:	-118.234397		
Gissourcec:	hud		
Comments:	Not Reported		
Leasename:	Garey	Wellnumber:	2
Epawell:	N	Hydraulica:	N
Confidenti:	N	Spuddate:	30-DEC-99
Welldeptha:	Not Reported	Redrillfoo:	Not Reported
Abandonedd:	//	Completion:	//
Gissymbol:	POG	Site id:	CAOG9A000031673

**B12
NNW
1/2 - 1 Mile**

OIL_GAS CAOG9A000032138

Districtnu:	1	Apinumber:	03725857
Blmwell:	N	Redrillcan:	Not Reported
Dryhole:	N	Wellstatus:	B
Operatorna:	L. A. R. R. Co.		
Countyname:	Los Angeles	Fieldname:	Los Angeles City
Areaname:	Any Area		
Section:	21		
Township:	01S	Range:	13W
Basemeridi:	SB	Elevation:	Not Reported
Locationde:	Not Reported		
Glat:	34.063062		
Glong:	-118.253384		
Gissourcec:	hud		
Comments:	Not Reported		
Leasename:	Not Reported	Wellnumber:	2
Epawell:	N	Hydraulica:	N
Confidenti:	N	Spuddate:	30-DEC-99
Welldeptha:	Not Reported	Redrillfoo:	Not Reported
Abandonedd:	//	Completion:	//
Gissymbol:	AOG	Site id:	CAOG9A000032138

**B13
NNW
1/2 - 1 Mile**

OIL_GAS CAOG9A000032146

GEOCHECK® - PHYSICAL SETTING SOURCE MAP FINDINGS

Districtnu:	1	Apinumber:	03718974
Blmwell:	N	Redrillcan:	Not Reported
Dryhole:	N	Wellstatus:	P
Operatorna:	Kenneth & Katherine Manley		
Countyname:	Los Angeles	Fieldname:	Los Angeles City
Areaname:	Any Area		
Section:	21		
Township:	01S	Range:	13W
Basemeridi:	SB	Elevation:	Not Reported
Locationde:	Not Reported		
Glat:	34.063101		
Glong:	-118.253276		
Gissourcec:	hud		
Comments:	Not Reported		
Leasename:	Beaudry Plaza Co	Wellnumber:	1
Epawell:	N	Hydraulica:	N
Confidenti:	N	Spuddate:	30-DEC-99
Welldeptha:	Not Reported	Redrillfoo:	Not Reported
Abandonedd:	//	Completion:	//
Gissymbol:	POG	Site id:	CAOG9A000032146

**B14
NNW
1/2 - 1 Mile**

OIL_GAS CAOG9A000032097

Districtnu:	1	Apinumber:	03726055
Blmwell:	N	Redrillcan:	Not Reported
Dryhole:	N	Wellstatus:	B
Operatorna:	Rommell Oil Co.		
Countyname:	Los Angeles	Fieldname:	Los Angeles City
Areaname:	Any Area		
Section:	21		
Township:	01S	Range:	13W
Basemeridi:	SB	Elevation:	Not Reported
Locationde:	Not Reported		
Glat:	34.062784		
Glong:	-118.254736		
Gissourcec:	hud		
Comments:	Not Reported		
Leasename:	Not Reported	Wellnumber:	2
Epawell:	N	Hydraulica:	N
Confidenti:	N	Spuddate:	30-DEC-99
Welldeptha:	Not Reported	Redrillfoo:	Not Reported
Abandonedd:	//	Completion:	//
Gissymbol:	AOG	Site id:	CAOG9A000032097

**B15
NNW
1/2 - 1 Mile**

OIL_GAS CAOG9A000032136

GEOCHECK® - PHYSICAL SETTING SOURCE MAP FINDINGS

Districtnu:	1	Apinumber:	03725995
Blmwell:	N	Redrillcan:	Not Reported
Dryhole:	N	Wellstatus:	B
Operatorna:	Parker Oil Col	Fieldname:	Los Angeles City
Countyname:	Los Angeles	Range:	13W
Areaname:	Any Area	Elevation:	Not Reported
Section:	21	Wellnumber:	17
Township:	01S	Hydraulica:	N
Basemeridi:	SB	Spuddate:	30-DEC-99
Locationde:	Not Reported	Redrillfoo:	Not Reported
Glat:	34.063042	Completion:	//
Glong:	-118.254097	Site id:	CAOG9A000032136
Gissourcec:	hud		
Comments:	Not Reported		
Leasename:	Not Reported		
Epawell:	N		
Confidenti:	N		
Welldeptha:	Not Reported		
Abandonedd:	//		
Gissymbol:	AOG		

**B16
NNW
1/2 - 1 Mile**

OIL_GAS CAOG9A000032173

Districtnu:	1	Apinumber:	03725049
Blmwell:	N	Redrillcan:	Not Reported
Dryhole:	N	Wellstatus:	P
Operatorna:	L. A. Unified School Dist.	Fieldname:	Los Angeles City
Countyname:	Los Angeles	Range:	13W
Areaname:	Any Area	Elevation:	Not Reported
Section:	21	Wellnumber:	2-1997
Township:	01S	Hydraulica:	N
Basemeridi:	SB	Spuddate:	30-DEC-99
Locationde:	Not Reported	Redrillfoo:	Not Reported
Glat:	34.06322	Completion:	//
Glong:	-118.25339	Site id:	CAOG9A000032173
Gissourcec:	hud		
Comments:	Not Reported		
Leasename:	Unknown		
Epawell:	N		
Confidenti:	N		
Welldeptha:	Not Reported		
Abandonedd:	//		
Gissymbol:	POG		

**C17
NNW
1/2 - 1 Mile**

OIL_GAS CAOG9A000032086

GEOCHECK® - PHYSICAL SETTING SOURCE MAP FINDINGS

Districtnu:	1	Apinumber:	03725874
Blmwell:	N	Redrillcan:	Not Reported
Dryhole:	N	Wellstatus:	B
Operatorna:	Little Napoleon Oil Co.		
Countyname:	Los Angeles	Fieldname:	Los Angeles City
Areaname:	Any Area		
Section:	21		
Township:	01S	Range:	13W
Basemeridi:	SB	Elevation:	Not Reported
Locationde:	Not Reported		
Glat:	34.062674		
Glong:	-118.255626		
Gissourcec:	hud		
Comments:	Not Reported		
Leasename:	Not Reported	Wellnumber:	6
Epawell:	N	Hydraulica:	N
Confidenti:	N	Spuddate:	30-DEC-99
Welldeptha:	Not Reported	Redrillfoo:	Not Reported
Abandonedd:	//	Completion:	//
Gissymbol:	AOG	Site id:	CAOG9A000032086

**B18
NNW
1/2 - 1 Mile**

OIL_GAS CAOG9A000032203

Districtnu:	1	Apinumber:	03725856
Blmwell:	N	Redrillcan:	Not Reported
Dryhole:	N	Wellstatus:	B
Operatorna:	L. A. R. R. Co.		
Countyname:	Los Angeles	Fieldname:	Los Angeles City
Areaname:	Any Area		
Section:	21		
Township:	01S	Range:	13W
Basemeridi:	SB	Elevation:	Not Reported
Locationde:	Not Reported		
Glat:	34.063355		
Glong:	-118.253011		
Gissourcec:	hud		
Comments:	Not Reported		
Leasename:	Not Reported	Wellnumber:	3
Epawell:	N	Hydraulica:	N
Confidenti:	N	Spuddate:	30-DEC-99
Welldeptha:	Not Reported	Redrillfoo:	Not Reported
Abandonedd:	//	Completion:	//
Gissymbol:	AOG	Site id:	CAOG9A000032203

**D19
North
1/2 - 1 Mile**

OIL_GAS CAOG9A000032256

GEOCHECK® - PHYSICAL SETTING SOURCE MAP FINDINGS

Districtnu:	1	Apinumber:	03725043
Blmwell:	N	Redrillcan:	Not Reported
Dryhole:	N	Wellstatus:	A
Operatorna:	L. A. Unified School Dist.	Fieldname:	Los Angeles City
Countyname:	Los Angeles	Range:	13W
Areaname:	Any Area	Elevation:	365.626
Section:	21		
Township:	01S		
Basemeridi:	SB		
Locationde:	Not Reported		
Glat:	34.063525		
Glong:	-118.251898		
Gissourcec:	gps		
Comments:	42208049.ssf		
Leasename:	LAUSD	Wellnumber:	1B
Epawell:	N	Hydraulica:	N
Confidenti:	N	Spuddate:	30-DEC-99
Welldeptha:	1029	Redrillfoo:	Not Reported
Abandonedd:	//	Completion:	//
Gissymbol:	AOB	Site id:	CAOG9A000032256

**C20
NNW
1/2 - 1 Mile**

OIL_GAS CAOG9A000032090

Districtnu:	1	Apinumber:	03725747
Blmwell:	N	Redrillcan:	Not Reported
Dryhole:	N	Wellstatus:	B
Operatorna:	Keating Est.	Fieldname:	Los Angeles City
Countyname:	Los Angeles	Range:	13W
Areaname:	Any Area	Elevation:	Not Reported
Section:	21		
Township:	01S		
Basemeridi:	SB		
Locationde:	Not Reported		
Glat:	34.062704		
Glong:	-118.255881		
Gissourcec:	hud		
Comments:	Not Reported		
Leasename:	Not Reported	Wellnumber:	2
Epawell:	N	Hydraulica:	N
Confidenti:	N	Spuddate:	30-DEC-99
Welldeptha:	Not Reported	Redrillfoo:	Not Reported
Abandonedd:	//	Completion:	//
Gissymbol:	AOG	Site id:	CAOG9A000032090

**B21
NNW
1/2 - 1 Mile**

OIL_GAS CAOG9A000032160

GEOCHECK® - PHYSICAL SETTING SOURCE MAP FINDINGS

Districtnu:	1	Apinumber:	03725996
Blmwell:	N	Redrillcan:	Not Reported
Dryhole:	N	Wellstatus:	B
Operatorna:	Parker Oil Col		
Countyname:	Los Angeles	Fieldname:	Los Angeles City
Areaname:	Any Area		
Section:	21		
Township:	01S	Range:	13W
Basemeridi:	SB	Elevation:	Not Reported
Locationde:	Not Reported		
Glat:	34.063169		
Glong:	-118.254433		
Gissourcec:	hud		
Comments:	Not Reported		
Leasename:	Not Reported	Wellnumber:	16
Epawell:	N	Hydraulica:	N
Confidenti:	N	Spuddate:	30-DEC-99
Welldeptha:	Not Reported	Redrillfoo:	Not Reported
Abandonedd:	//	Completion:	//
Gissymbol:	AOG	Site id:	CAOG9A000032160

**B22
NNW
1/2 - 1 Mile**

OIL_GAS CAOG9A000032140

Districtnu:	1	Apinumber:	03726056
Blmwell:	N	Redrillcan:	Not Reported
Dryhole:	N	Wellstatus:	B
Operatorna:	Rommell Oil Co.		
Countyname:	Los Angeles	Fieldname:	Los Angeles City
Areaname:	Any Area		
Section:	21		
Township:	01S	Range:	13W
Basemeridi:	SB	Elevation:	Not Reported
Locationde:	Not Reported		
Glat:	34.063078		
Glong:	-118.254918		
Gissourcec:	hud		
Comments:	Not Reported		
Leasename:	Not Reported	Wellnumber:	1
Epawell:	N	Hydraulica:	N
Confidenti:	N	Spuddate:	30-DEC-99
Welldeptha:	Not Reported	Redrillfoo:	Not Reported
Abandonedd:	//	Completion:	//
Gissymbol:	AOG	Site id:	CAOG9A000032140

**D23
North
1/2 - 1 Mile**

OIL_GAS CAOG9A000032292

GEOCHECK® - PHYSICAL SETTING SOURCE MAP FINDINGS

Districtnu:	1	Apinumber:	03725099
Blmwell:	N	Redrillcan:	Not Reported
Dryhole:	N	Wellstatus:	P
Operatorna:	Dividend Oil Co.		
Countyname:	Los Angeles	Fieldname:	Los Angeles City
Areaname:	Any Area		
Section:	21		
Township:	01S	Range:	13W
Basemeridi:	SB	Elevation:	Not Reported
Locationde:	Not Reported		
Glat:	34.063657		
Glong:	-118.252279		
Gissourcec:	hud		
Comments:	Not Reported		
Leasename:	Not Reported	Wellnumber:	3
Epawell:	N	Hydraulica:	N
Confidenti:	N	Spuddate:	30-DEC-99
Welldeptha:	Not Reported	Redrillfoo:	Not Reported
Abandonedd:	//	Completion:	//
Gissymbol:	POG	Site id:	CAOG9A000032292

**C24
NNW
1/2 - 1 Mile**

OIL_GAS CAOG9A000032113

Districtnu:	1	Apinumber:	03726262
Blmwell:	N	Redrillcan:	Not Reported
Dryhole:	N	Wellstatus:	B
Operatorna:	Yankee Girl Oil Co.		
Countyname:	Los Angeles	Fieldname:	Los Angeles City
Areaname:	Any Area		
Section:	21		
Township:	01S	Range:	13W
Basemeridi:	SB	Elevation:	Not Reported
Locationde:	Not Reported		
Glat:	34.062919		
Glong:	-118.255635		
Gissourcec:	hud		
Comments:	Not Reported		
Leasename:	Not Reported	Wellnumber:	2
Epawell:	N	Hydraulica:	N
Confidenti:	N	Spuddate:	30-DEC-99
Welldeptha:	Not Reported	Redrillfoo:	Not Reported
Abandonedd:	//	Completion:	//
Gissymbol:	AOG	Site id:	CAOG9A000032113

**B25
NNW
1/2 - 1 Mile**

OIL_GAS CAOG9A000032216

GEOCHECK® - PHYSICAL SETTING SOURCE MAP FINDINGS

Districtnu:	1	Apinumber:	03725768
Blmwell:	N	Redrillcan:	Not Reported
Dryhole:	N	Wellstatus:	B
Operatorna:	Knight & Sons		
Countyname:	Los Angeles	Fieldname:	Los Angeles City
Areaname:	Any Area		
Section:	21		
Township:	01S	Range:	13W
Basemeridi:	SB	Elevation:	Not Reported
Locationde:	Not Reported		
Glat:	34.063395		
Glong:	-118.253883		
Gissourcec:	hud		
Comments:	Not Reported		
Leasename:	Not Reported	Wellnumber:	4
Epawell:	N	Hydraulica:	N
Confidenti:	N	Spuddate:	30-DEC-99
Welldeptha:	Not Reported	Redrillfoo:	Not Reported
Abandonedd:	//	Completion:	//
Gissymbol:	AOG	Site id:	CAOG9A000032216

**C26
NNW
1/2 - 1 Mile**

OIL_GAS CAOG9A000032129

Districtnu:	1	Apinumber:	03725651
Blmwell:	N	Redrillcan:	Not Reported
Dryhole:	N	Wellstatus:	B
Operatorna:	H. B. Carter		
Countyname:	Los Angeles	Fieldname:	Los Angeles City
Areaname:	Any Area		
Section:	21		
Township:	01S	Range:	13W
Basemeridi:	SB	Elevation:	Not Reported
Locationde:	Not Reported		
Glat:	34.063001		
Glong:	-118.255451		
Gissourcec:	hud		
Comments:	Not Reported		
Leasename:	Not Reported	Wellnumber:	2
Epawell:	N	Hydraulica:	N
Confidenti:	N	Spuddate:	30-DEC-99
Welldeptha:	Not Reported	Redrillfoo:	Not Reported
Abandonedd:	//	Completion:	//
Gissymbol:	AOG	Site id:	CAOG9A000032129

**C27
NNW
1/2 - 1 Mile**

OIL_GAS CAOG9A000032104

GEOCHECK® - PHYSICAL SETTING SOURCE MAP FINDINGS

Districtnu:	1	Apinumber:	03718965
Blmwell:	N	Redrillcan:	Not Reported
Dryhole:	N	Wellstatus:	P
Operatorna:	Manley Energy Resources, LLC		
Countyname:	Los Angeles	Fieldname:	Los Angeles City
Areaname:	Any Area		
Section:	21		
Township:	01S	Range:	13W
Basemeridi:	SB	Elevation:	447.629
Locationde:	Not Reported		
Glat:	34.062835		
Glong:	-118.255962		
Gissourcec:	gps		
Comments:	42206108.ssf		
Leasename:	MOC	Wellnumber:	1
Epawell:	N	Hydraulica:	N
Confidenti:	N	Spuddate:	30-DEC-99
Welldeptha:	Not Reported	Redrillfoo:	Not Reported
Abandonedd:	//	Completion:	//
Gissymbol:	POG	Site id:	CAOG9A000032104

B28
North
1/2 - 1 Mile

OIL_GAS CAOG9A000032284

Districtnu:	1	Apinumber:	03719042
Blmwell:	N	Redrillcan:	Not Reported
Dryhole:	N	Wellstatus:	P
Operatorna:	L. A. Unified School Dist.		
Countyname:	Los Angeles	Fieldname:	Los Angeles City
Areaname:	Any Area		
Section:	21		
Township:	01S	Range:	13W
Basemeridi:	SB	Elevation:	Not Reported
Locationde:	Not Reported		
Glat:	34.063623		
Glong:	-118.252875		
Gissourcec:	hud		
Comments:	Not Reported		
Leasename:	Not Reported	Wellnumber:	1A
Epawell:	N	Hydraulica:	N
Confidenti:	N	Spuddate:	30-DEC-99
Welldeptha:	Not Reported	Redrillfoo:	Not Reported
Abandonedd:	//	Completion:	//
Gissymbol:	POG	Site id:	CAOG9A000032284

B29
NNW
1/2 - 1 Mile

OIL_GAS CAOG9A000032212

GEOCHECK® - PHYSICAL SETTING SOURCE MAP FINDINGS

Districtnu:	1	Apinumber:	03725767
Blmwell:	N	Redrillcan:	Not Reported
Dryhole:	N	Wellstatus:	B
Operatorna:	Knight & Sons		
Countyname:	Los Angeles	Fieldname:	Los Angeles City
Areaname:	Any Area		
Section:	21		
Township:	01S	Range:	13W
Basemeridi:	SB	Elevation:	Not Reported
Locationde:	Not Reported		
Glat:	34.063384		
Glong:	-118.254219		
Gissourcec:	hud		
Comments:	Not Reported		
Leasename:	Not Reported	Wellnumber:	5
Epawell:	N	Hydraulica:	N
Confidenti:	N	Spuddate:	30-DEC-99
Welldeptha:	Not Reported	Redrillfoo:	Not Reported
Abandonedd:	//	Completion:	//
Gissymbol:	AOG	Site id:	CAOG9A000032212

**D30
North
1/2 - 1 Mile**

OIL_GAS CAOG9A000032321

Districtnu:	1	Apinumber:	03725064
Blmwell:	N	Redrillcan:	Not Reported
Dryhole:	N	Wellstatus:	P
Operatorna:	Dividend Oil Co.		
Countyname:	Los Angeles	Fieldname:	Los Angeles City
Areaname:	Any Area		
Section:	21		
Township:	01S	Range:	13W
Basemeridi:	SB	Elevation:	Not Reported
Locationde:	Not Reported		
Glat:	34.063741		
Glong:	-118.252388		
Gissourcec:	hud		
Comments:	Not Reported		
Leasename:	Not Reported	Wellnumber:	2
Epawell:	N	Hydraulica:	N
Confidenti:	N	Spuddate:	30-DEC-99
Welldeptha:	Not Reported	Redrillfoo:	Not Reported
Abandonedd:	//	Completion:	//
Gissymbol:	POG	Site id:	CAOG9A000032321

**C31
NNW
1/2 - 1 Mile**

OIL_GAS CAOG9A000032133

GEOCHECK® - PHYSICAL SETTING SOURCE MAP FINDINGS

Districtnu:	1	Apinumber:	03726263
Blmwell:	N	Redrillcan:	Not Reported
Dryhole:	N	Wellstatus:	B
Operatorna:	Yankee Girl Oil Co.		
Countyname:	Los Angeles	Fieldname:	Los Angeles City
Areaname:	Any Area		
Section:	21		
Township:	01S	Range:	13W
Basemeridi:	SB	Elevation:	Not Reported
Locationde:	Not Reported		
Glat:	34.063036		
Glong:	-118.255614		
Gissourcec:	hud		
Comments:	Not Reported		
Leasename:	Not Reported	Wellnumber:	1
Epawell:	N	Hydraulica:	N
Confidenti:	N	Spuddate:	30-DEC-99
Welldeptha:	Not Reported	Redrillfoo:	Not Reported
Abandonedd:	//	Completion:	//
Gissymbol:	AOG	Site id:	CAOG9A000032133

**B32
NNW
1/2 - 1 Mile**

OIL_GAS CAOG9A000032304

Districtnu:	1	Apinumber:	03725063
Blmwell:	N	Redrillcan:	Not Reported
Dryhole:	N	Wellstatus:	P
Operatorna:	Combine Oil Co.		
Countyname:	Los Angeles	Fieldname:	Los Angeles City
Areaname:	Any Area		
Section:	21		
Township:	01S	Range:	13W
Basemeridi:	SB	Elevation:	Not Reported
Locationde:	Not Reported		
Glat:	34.063682		
Glong:	-118.253036		
Gissourcec:	hud		
Comments:	Not Reported		
Leasename:	Not Reported	Wellnumber:	1
Epawell:	N	Hydraulica:	N
Confidenti:	N	Spuddate:	30-DEC-99
Welldeptha:	Not Reported	Redrillfoo:	Not Reported
Abandonedd:	//	Completion:	//
Gissymbol:	POG	Site id:	CAOG9A000032304

**B33
NNW
1/2 - 1 Mile**

OIL_GAS CAOG9A000032251

GEOCHECK® - PHYSICAL SETTING SOURCE MAP FINDINGS

Districtnu:	1	Apinumber:	03725763
Blmwell:	N	Redrillcan:	Not Reported
Dryhole:	N	Wellstatus:	B
Operatorna:	Knight & Sons		
Countyname:	Los Angeles	Fieldname:	Los Angeles City
Areaname:	Any Area		
Section:	21		
Township:	01S	Range:	13W
Basemeridi:	SB	Elevation:	Not Reported
Locationde:	Not Reported		
Glat:	34.063507		
Glong:	-118.254141		
Gissourcec:	hud		
Comments:	Not Reported		
Leasename:	Not Reported	Wellnumber:	3
Epawell:	N	Hydraulica:	N
Confidenti:	N	Spuddate:	30-DEC-99
Welldeptha:	Not Reported	Redrillfoo:	Not Reported
Abandonedd:	//	Completion:	//
Gissymbol:	AOG	Site id:	CAOG9A000032251

**C34
NNW
1/2 - 1 Mile**

OIL_GAS CAOG9A000032081

Districtnu:	1	Apinumber:	03725977
Blmwell:	N	Redrillcan:	Not Reported
Dryhole:	N	Wellstatus:	B
Operatorna:	Park Crude Oil Co.		
Countyname:	Los Angeles	Fieldname:	Los Angeles City
Areaname:	Any Area		
Section:	20		
Township:	01S	Range:	13W
Basemeridi:	SB	Elevation:	Not Reported
Locationde:	Not Reported		
Glat:	34.062629		
Glong:	-118.256977		
Gissourcec:	hud		
Comments:	Not Reported		
Leasename:	Not Reported	Wellnumber:	2
Epawell:	N	Hydraulica:	N
Confidenti:	N	Spuddate:	30-DEC-99
Welldeptha:	Not Reported	Redrillfoo:	Not Reported
Abandonedd:	//	Completion:	//
Gissymbol:	AOG	Site id:	CAOG9A000032081

**D35
North
1/2 - 1 Mile**

OIL_GAS CAOG9A000032353

GEOCHECK® - PHYSICAL SETTING SOURCE MAP FINDINGS

Districtnu:	1	Apinumber:	03725048
Blmwell:	N	Redrillcan:	Not Reported
Dryhole:	N	Wellstatus:	P
Operatorna:	Dividend Oil Co.		
Countyname:	Los Angeles	Fieldname:	Los Angeles City
Areaname:	Any Area		
Section:	21		
Township:	01S	Range:	13W
Basemeridi:	SB	Elevation:	Not Reported
Locationde:	Not Reported		
Glat:	34.063867		
Glong:	-118.25218		
Gissourcec:	hud		
Comments:	Not Reported		
Leasename:	Not Reported	Wellnumber:	1
Epawell:	N	Hydraulica:	N
Confidenti:	N	Spuddate:	30-DEC-99
Welldeptha:	Not Reported	Redrillfoo:	Not Reported
Abandonedd:	//	Completion:	//
Gissymbol:	POG	Site id:	CAOG9A000032353

**C36
NNW
1/2 - 1 Mile**

OIL_GAS CAOG9A000032134

Districtnu:	1	Apinumber:	03725745
Blmwell:	N	Redrillcan:	Not Reported
Dryhole:	N	Wellstatus:	B
Operatorna:	Keating Est.		
Countyname:	Los Angeles	Fieldname:	Los Angeles City
Areaname:	Any Area		
Section:	21		
Township:	01S	Range:	13W
Basemeridi:	SB	Elevation:	Not Reported
Locationde:	Not Reported		
Glat:	34.06304		
Glong:	-118.25587		
Gissourcec:	hud		
Comments:	Not Reported		
Leasename:	Not Reported	Wellnumber:	1
Epawell:	N	Hydraulica:	N
Confidenti:	N	Spuddate:	30-DEC-99
Welldeptha:	Not Reported	Redrillfoo:	Not Reported
Abandonedd:	//	Completion:	//
Gissymbol:	AOG	Site id:	CAOG9A000032134

**C37
NNW
1/2 - 1 Mile**

OIL_GAS CAOG9A000032103

GEOCHECK® - PHYSICAL SETTING SOURCE MAP FINDINGS

Districtnu:	1	Apinumber:	03725592
Blmwell:	N	Redrillcan:	Not Reported
Dryhole:	N	Wellstatus:	B
Operatorna:	Dividend Oil Co.		
Countyname:	Los Angeles	Fieldname:	Los Angeles City
Areaname:	Any Area		
Section:	21		
Township:	01S	Range:	13W
Basemeridi:	SB	Elevation:	Not Reported
Locationde:	Not Reported		
Glat:	34.062834		
Glong:	-118.256494		
Gissourcec:	hud		
Comments:	Not Reported		
Leasename:	Not Reported	Wellnumber:	1-B
Epawell:	N	Hydraulica:	N
Confidenti:	N	Spuddate:	30-DEC-99
Welldeptha:	Not Reported	Redrillfoo:	Not Reported
Abandonedd:	//	Completion:	//
Gissymbol:	AOG	Site id:	CAOG9A000032103

**C38
NNW
1/2 - 1 Mile**

OIL_GAS CAOG9A000032183

Districtnu:	1	Apinumber:	03725650
Blmwell:	N	Redrillcan:	Not Reported
Dryhole:	N	Wellstatus:	B
Operatorna:	H. B. Carter		
Countyname:	Los Angeles	Fieldname:	Los Angeles City
Areaname:	Any Area		
Section:	21		
Township:	01S	Range:	13W
Basemeridi:	SB	Elevation:	Not Reported
Locationde:	Not Reported		
Glat:	34.063236		
Glong:	-118.255293		
Gissourcec:	hud		
Comments:	Not Reported		
Leasename:	Not Reported	Wellnumber:	1
Epawell:	N	Hydraulica:	N
Confidenti:	N	Spuddate:	30-DEC-99
Welldeptha:	Not Reported	Redrillfoo:	Not Reported
Abandonedd:	//	Completion:	//
Gissymbol:	AOG	Site id:	CAOG9A000032183

**B39
NNW
1/2 - 1 Mile**

OIL_GAS CAOG9A000032281

GEOCHECK® - PHYSICAL SETTING SOURCE MAP FINDINGS

Districtnu:	1	Apinumber:	03725765
Blmwell:	N	Redrillcan:	Not Reported
Dryhole:	N	Wellstatus:	B
Operatorna:	Knight & Sons		
Countyname:	Los Angeles	Fieldname:	Los Angeles City
Areaname:	Any Area		
Section:	21		
Township:	01S	Range:	13W
Basemeridi:	SB	Elevation:	Not Reported
Locationde:	Not Reported		
Glat:	34.063612		
Glong:	-118.253887		
Gissourcec:	hud		
Comments:	Not Reported		
Leasename:	Not Reported	Wellnumber:	6
Epawell:	N	Hydraulica:	N
Confidenti:	N	Spuddate:	30-DEC-99
Welldeptha:	Not Reported	Redrillfoo:	Not Reported
Abandonedd:	//	Completion:	//
Gissymbol:	AOG	Site id:	CAOG9A000032281

**C40
NNW
1/2 - 1 Mile**

OIL_GAS CAOG9A000032159

Districtnu:	1	Apinumber:	03719021
Blmwell:	N	Redrillcan:	Not Reported
Dryhole:	N	Wellstatus:	P
Operatorna:	Cal Cont Capital Inc.		
Countyname:	Los Angeles	Fieldname:	Los Angeles City
Areaname:	Any Area		
Section:	21		
Township:	01S	Range:	13W
Basemeridi:	SB	Elevation:	437.786
Locationde:	Not Reported		
Glat:	34.063157		
Glong:	-118.255652		
Gissourcec:	gps		
Comments:	42206108.ssf		
Leasename:	Not Reported	Wellnumber:	2
Epawell:	N	Hydraulica:	N
Confidenti:	N	Spuddate:	30-DEC-99
Welldeptha:	Not Reported	Redrillfoo:	Not Reported
Abandonedd:	//	Completion:	//
Gissymbol:	POG	Site id:	CAOG9A000032159

**B41
NNW
1/2 - 1 Mile**

OIL_GAS CAOG9A000032299

GEOCHECK® - PHYSICAL SETTING SOURCE MAP FINDINGS

Districtnu:	1	Apinumber:	03725766
Blmwell:	N	Redrillcan:	Not Reported
Dryhole:	N	Wellstatus:	B
Operatorna:	Knight & Sons		
Countyname:	Los Angeles	Fieldname:	Los Angeles City
Areaname:	Any Area		
Section:	21		
Township:	01S	Range:	13W
Basemeridi:	SB	Elevation:	Not Reported
Locationde:	Not Reported		
Glat:	34.063672		
Glong:	-118.253688		
Gissourcec:	hud		
Comments:	Not Reported		
Leasename:	Not Reported	Wellnumber:	7
Epawell:	N	Hydraulica:	N
Confidenti:	N	Spuddate:	30-DEC-99
Welldeptha:	Not Reported	Redrillfoo:	Not Reported
Abandonedd:	//	Completion:	//
Gissymbol:	AOG	Site id:	CAOG9A000032299

**C42
NNW
1/2 - 1 Mile**

OIL_GAS CAOG9A000032116

Districtnu:	1	Apinumber:	03723869
Blmwell:	N	Redrillcan:	Not Reported
Dryhole:	N	Wellstatus:	P
Operatorna:	Otto Ritzert		
Countyname:	Los Angeles	Fieldname:	Los Angeles City
Areaname:	Any Area		
Section:	21		
Township:	01S	Range:	13W
Basemeridi:	SB	Elevation:	Not Reported
Locationde:	Not Reported		
Glat:	34.062941		
Glong:	-118.25634		
Gissourcec:	hud		
Comments:	Not Reported		
Leasename:	Ritzert	Wellnumber:	4
Epawell:	N	Hydraulica:	N
Confidenti:	N	Spuddate:	30-DEC-99
Welldeptha:	Not Reported	Redrillfoo:	Not Reported
Abandonedd:	//	Completion:	//
Gissymbol:	POG	Site id:	CAOG9A000032116

**B43
NNW
1/2 - 1 Mile**

OIL_GAS CAOG9A000032263

GEOCHECK® - PHYSICAL SETTING SOURCE MAP FINDINGS

Districtnu:	1	Apinumber:	03725764
Blmwell:	N	Redrillcan:	Not Reported
Dryhole:	N	Wellstatus:	B
Operatorna:	Knight & Sons		
Countyname:	Los Angeles	Fieldname:	Los Angeles City
Areaname:	Any Area		
Section:	21		
Township:	01S	Range:	13W
Basemeridi:	SB	Elevation:	Not Reported
Locationde:	Not Reported		
Glat:	34.063548		
Glong:	-118.254356		
Gissourcec:	hud		
Comments:	Not Reported		
Leasename:	Not Reported	Wellnumber:	2
Epawell:	N	Hydraulica:	N
Confidenti:	N	Spuddate:	30-DEC-99
Welldeptha:	Not Reported	Redrillfoo:	Not Reported
Abandonedd:	//	Completion:	//
Gissymbol:	AOG	Site id:	CAOG9A000032263

D44
North
1/2 - 1 Mile

OIL_GAS CAOG9A000032395

Districtnu:	1	Apinumber:	03718975
Blmwell:	N	Redrillcan:	Not Reported
Dryhole:	N	Wellstatus:	P
Operatorna:	Kenneth & Katherine Manley		
Countyname:	Los Angeles	Fieldname:	Los Angeles City
Areaname:	Any Area		
Section:	21		
Township:	01S	Range:	13W
Basemeridi:	SB	Elevation:	Not Reported
Locationde:	Not Reported		
Glat:	34.064037		
Glong:	-118.251309		
Gissourcec:	hud		
Comments:	Not Reported		
Leasename:	Beaudry Plaza Co	Wellnumber:	2
Epawell:	N	Hydraulica:	N
Confidenti:	N	Spuddate:	30-DEC-99
Welldeptha:	Not Reported	Redrillfoo:	Not Reported
Abandonedd:	//	Completion:	//
Gissymbol:	POG	Site id:	CAOG9A000032395

C45
NNW
1/2 - 1 Mile

OIL_GAS CAOG9A000032120

GEOCHECK® - PHYSICAL SETTING SOURCE MAP FINDINGS

Districtnu:	1	Apinumber:	03725581
Blmwell:	N	Redrillcan:	Not Reported
Dryhole:	N	Wellstatus:	B
Operatorna:	Crown Oil Company		
Countyname:	Los Angeles	Fieldname:	Los Angeles City
Areaname:	Any Area		
Section:	21		
Township:	01S	Range:	13W
Basemeridi:	SB	Elevation:	Not Reported
Locationde:	Not Reported		
Glat:	34.062944		
Glong:	-118.256452		
Gissourcec:	hud		
Comments:	Not Reported		
Leasename:	Not Reported	Wellnumber:	5
Epawell:	N	Hydraulica:	N
Confidenti:	N	Spuddate:	30-DEC-99
Welldeptha:	Not Reported	Redrillfoo:	Not Reported
Abandonedd:	//	Completion:	//
Gissymbol:	AOG	Site id:	CAOG9A000032120

**B46
NNW
1/2 - 1 Mile**

OIL_GAS CAOG9A000032323

Districtnu:	1	Apinumber:	03725587
Blmwell:	N	Redrillcan:	Not Reported
Dryhole:	N	Wellstatus:	B
Operatorna:	Dividend Oil Co.		
Countyname:	Los Angeles	Fieldname:	Los Angeles City
Areaname:	Any Area		
Section:	21		
Township:	01S	Range:	13W
Basemeridi:	SB	Elevation:	Not Reported
Locationde:	Not Reported		
Glat:	34.06375		
Glong:	-118.25364		
Gissourcec:	hud		
Comments:	Not Reported		
Leasename:	Not Reported	Wellnumber:	12
Epawell:	N	Hydraulica:	N
Confidenti:	N	Spuddate:	30-DEC-99
Welldeptha:	Not Reported	Redrillfoo:	Not Reported
Abandonedd:	//	Completion:	//
Gissymbol:	AOG	Site id:	CAOG9A000032323

**D47
North
1/2 - 1 Mile**

OIL_GAS CAOG9A000032369

GEOCHECK® - PHYSICAL SETTING SOURCE MAP FINDINGS

Districtnu:	1	Apinumber:	03725100
Blmwell:	N	Redrillcan:	Not Reported
Dryhole:	N	Wellstatus:	P
Operatorna:	M. Frazier	Fieldname:	Los Angeles City
Countyname:	Los Angeles	Range:	13W
Areaname:	Any Area	Elevation:	Not Reported
Section:	21	Wellnumber:	1
Township:	01S	Hydraulica:	N
Basemeridi:	SB	Spuddate:	30-DEC-99
Locationde:	Not Reported	Redrillfoo:	Not Reported
Glat:	34.063932	Completion:	//
Glong:	-118.25265	Site id:	CAOG9A000032369
Gissourcec:	hud		
Comments:	Not Reported		
Leasename:	Not Reported		
Epawell:	N		
Confidenti:	N		
Welldeptha:	Not Reported		
Abandonedd:	//		
Gissymbol:	POG		

**B48
NNW
1/2 - 1 Mile**

OIL_GAS CAOG9A000032286

Districtnu:	1	Apinumber:	03718961
Blmwell:	N	Redrillcan:	Not Reported
Dryhole:	N	Wellstatus:	I
Operatorna:	Manley Energy Resources, LLC	Fieldname:	Los Angeles City
Countyname:	Los Angeles	Range:	13W
Areaname:	Any Area	Elevation:	433.124
Section:	21	Wellnumber:	2
Township:	01S	Hydraulica:	N
Basemeridi:	SB	Spuddate:	30-DEC-99
Locationde:	Not Reported	Redrillfoo:	Not Reported
Glat:	34.063624	Completion:	//
Glong:	-118.254296	Site id:	CAOG9A000032286
Gissourcec:	gps		
Comments:	42206108.ssf		
Leasename:	Patel		
Epawell:	N		
Confidenti:	N		
Welldeptha:	Not Reported		
Abandonedd:	//		
Gissymbol:	AOG		

**C49
NNW
1/2 - 1 Mile**

OIL_GAS CAOG9A000032240

GEOCHECK® - PHYSICAL SETTING SOURCE MAP FINDINGS

Districtnu:	1	Apinumber:	03725673
Blmwell:	N	Redrillcan:	Not Reported
Dryhole:	N	Wellstatus:	B
Operatorna:	H. Rogalske	Fieldname:	Los Angeles City
Countyname:	Los Angeles	Range:	13W
Areaname:	Any Area	Elevation:	Not Reported
Section:	21	Wellnumber:	6
Township:	01S	Hydraulica:	N
Basemeridi:	SB	Spuddate:	30-DEC-99
Locationde:	Not Reported	Redrillfoo:	Not Reported
Glat:	34.063465	Completion:	//
Glong:	-118.254935	Site id:	CAOG9A000032240
Gissourcec:	hud		
Comments:	Not Reported		
Leasename:	Not Reported		
Epawell:	N		
Confidenti:	N		
Welldeptha:	Not Reported		
Abandonedd:	//		
Gissymbol:	AOG		

**E50
NNW
1/2 - 1 Mile**

OIL_GAS CAOG9A000032080

Districtnu:	1	Apinumber:	03719005
Blmwell:	N	Redrillcan:	Not Reported
Dryhole:	N	Wellstatus:	P
Operatorna:	L. A. Unified School Dist.	Fieldname:	Los Angeles City
Countyname:	Los Angeles	Range:	13W
Areaname:	Any Area	Elevation:	434.379
Section:	20	Wellnumber:	4
Township:	01S	Hydraulica:	N
Basemeridi:	SB	Spuddate:	30-DEC-99
Locationde:	Not Reported	Redrillfoo:	Not Reported
Glat:	34.06261	Completion:	//
Glong:	-118.257433	Site id:	CAOG9A000032080
Gissourcec:	gps		
Comments:	42206108.ssf		
Leasename:	Not Reported		
Epawell:	N		
Confidenti:	N		
Welldeptha:	Not Reported		
Abandonedd:	//		
Gissymbol:	POG		

**C51
NNW
1/2 - 1 Mile**

OIL_GAS CAOG9A000032237

GEOCHECK® - PHYSICAL SETTING SOURCE MAP FINDINGS

Districtnu:	1	Apinumber:	03719030
Blmwell:	N	Redrillcan:	Not Reported
Dryhole:	N	Wellstatus:	P
Operatorna:	Manley Energy Resources, LLC		
Countyname:	Los Angeles	Fieldname:	Los Angeles City
Areaname:	Any Area		
Section:	21		
Township:	01S	Range:	13W
Basemeridi:	SB	Elevation:	Not Reported
Locationde:	Not Reported		
Glat:	34.063449		
Glong:	-118.25512		
Gissourcec:	hud		
Comments:	Not Reported		
Leasename:	Not Reported	Wellnumber:	3
Epawell:	N	Hydraulica:	N
Confidenti:	N	Spuddate:	30-DEC-99
Welldeptha:	Not Reported	Redrillfoo:	Not Reported
Abandonedd:	//	Completion:	//
Gissymbol:	POG	Site id:	CAOG9A000032237

**E52
NNW
1/2 - 1 Mile**

OIL_GAS CAOG9A000032094

Districtnu:	1	Apinumber:	03725980
Blmwell:	N	Redrillcan:	Not Reported
Dryhole:	N	Wellstatus:	B
Operatorna:	Park Crude Oil Co.		
Countyname:	Los Angeles	Fieldname:	Los Angeles City
Areaname:	Any Area		
Section:	20		
Township:	01S	Range:	13W
Basemeridi:	SB	Elevation:	Not Reported
Locationde:	Not Reported		
Glat:	34.062724		
Glong:	-118.257229		
Gissourcec:	hud		
Comments:	Not Reported		
Leasename:	Not Reported	Wellnumber:	1
Epawell:	N	Hydraulica:	N
Confidenti:	N	Spuddate:	30-DEC-99
Welldeptha:	Not Reported	Redrillfoo:	Not Reported
Abandonedd:	//	Completion:	//
Gissymbol:	AOG	Site id:	CAOG9A000032094

**B53
NNW
1/2 - 1 Mile**

OIL_GAS CAOG9A000032344

GEOCHECK® - PHYSICAL SETTING SOURCE MAP FINDINGS

Districtnu:	1	Apinumber:	03725590
Blmwell:	N	Redrillcan:	Not Reported
Dryhole:	N	Wellstatus:	B
Operatorna:	Dividend Oil Co.		
Countyname:	Los Angeles	Fieldname:	Los Angeles City
Areaname:	Any Area		
Section:	21		
Township:	01S	Range:	13W
Basemeridi:	SB	Elevation:	Not Reported
Locationde:	Not Reported		
Glat:	34.063845		
Glong:	-118.253566		
Gissourcec:	hud		
Comments:	Not Reported		
Leasename:	Not Reported	Wellnumber:	13
Epawell:	N	Hydraulica:	N
Confidenti:	N	Spuddate:	30-DEC-99
Welldeptha:	Not Reported	Redrillfoo:	Not Reported
Abandonedd:	//	Completion:	//
Gissymbol:	AOG	Site id:	CAOG9A000032344

**C54
NNW
1/2 - 1 Mile**

OIL_GAS CAOG9A000032135

Districtnu:	1	Apinumber:	03725580
Blmwell:	N	Redrillcan:	Not Reported
Dryhole:	N	Wellstatus:	B
Operatorna:	Crown Oil Company		
Countyname:	Los Angeles	Fieldname:	Los Angeles City
Areaname:	Any Area		
Section:	21		
Township:	01S	Range:	13W
Basemeridi:	SB	Elevation:	Not Reported
Locationde:	Not Reported		
Glat:	34.063041		
Glong:	-118.256469		
Gissourcec:	hud		
Comments:	Not Reported		
Leasename:	Not Reported	Wellnumber:	4
Epawell:	N	Hydraulica:	N
Confidenti:	N	Spuddate:	30-DEC-99
Welldeptha:	Not Reported	Redrillfoo:	Not Reported
Abandonedd:	//	Completion:	//
Gissymbol:	AOG	Site id:	CAOG9A000032135

**C55
NNW
1/2 - 1 Mile**

OIL_GAS CAOG9A000032157

GEOCHECK® - PHYSICAL SETTING SOURCE MAP FINDINGS

Districtnu:	1	Apinumber:	03723870
Blmwell:	N	Redrillcan:	Not Reported
Dryhole:	N	Wellstatus:	P
Operatorna:	Otto Ritzert		
Countyname:	Los Angeles	Fieldname:	Los Angeles City
Areaname:	Any Area		
Section:	21		
Township:	01S	Range:	13W
Basemeridi:	SB	Elevation:	Not Reported
Locationde:	Not Reported		
Glat:	34.06314		
Glong:	-118.256211		
Gissourcec:	hud		
Comments:	Not Reported		
Leasename:	Ritzert	Wellnumber:	5
Epawell:	N	Hydraulica:	N
Confidenti:	N	Spuddate:	30-DEC-99
Welldeptha:	Not Reported	Redrillfoo:	Not Reported
Abandonedd:	//	Completion:	//
Gissymbol:	POG	Site id:	CAOG9A000032157

**B56
NNW
1/2 - 1 Mile**

OIL_GAS CAOG9A000032279

Districtnu:	1	Apinumber:	03725667
Blmwell:	N	Redrillcan:	Not Reported
Dryhole:	N	Wellstatus:	B
Operatorna:	H. Rogalske		
Countyname:	Los Angeles	Fieldname:	Los Angeles City
Areaname:	Any Area		
Section:	21		
Township:	01S	Range:	13W
Basemeridi:	SB	Elevation:	Not Reported
Locationde:	Not Reported		
Glat:	34.0636		
Glong:	-118.254688		
Gissourcec:	hud		
Comments:	Not Reported		
Leasename:	Not Reported	Wellnumber:	8
Epawell:	N	Hydraulica:	N
Confidenti:	N	Spuddate:	30-DEC-99
Welldeptha:	Not Reported	Redrillfoo:	Not Reported
Abandonedd:	//	Completion:	//
Gissymbol:	AOG	Site id:	CAOG9A000032279

**C57
NNW
1/2 - 1 Mile**

OIL_GAS CAOG9A000032111

GEOCHECK® - PHYSICAL SETTING SOURCE MAP FINDINGS

Districtnu:	1	Apinumber:	03719035
Blmwell:	N	Redrillcan:	Not Reported
Dryhole:	N	Wellstatus:	P
Operatorna:	Manley Energy Resources, LLC		
Countyname:	Los Angeles	Fieldname:	Los Angeles City
Areaname:	Any Area		
Section:	20		
Township:	01S	Range:	13W
Basemeridi:	SB	Elevation:	452.674
Locationde:	Not Reported		
Glat:	34.062907		
Glong:	-118.256907		
Gissourcec:	gps		
Comments:	42206108.ssf		
Leasename:	MOC	Wellnumber:	7
Epawell:	N	Hydraulica:	N
Confidenti:	N	Spuddate:	30-DEC-99
Welldeptha:	Not Reported	Redrillfoo:	Not Reported
Abandonedd:	//	Completion:	//
Gissymbol:	POG	Site id:	CAOG9A000032111

D58
North
1/2 - 1 Mile

OIL_GAS CAOG9A000032430

Districtnu:	1	Apinumber:	03719001
Blmwell:	N	Redrillcan:	Not Reported
Dryhole:	N	Wellstatus:	P
Operatorna:	LA Land Co.		
Countyname:	Los Angeles	Fieldname:	Los Angeles City
Areaname:	Any Area		
Section:	21		
Township:	01S	Range:	13W
Basemeridi:	SB	Elevation:	Not Reported
Locationde:	Not Reported		
Glat:	34.064158		
Glong:	-118.251613		
Gissourcec:	hud		
Comments:	Not Reported		
Leasename:	Not Reported	Wellnumber:	1
Epawell:	N	Hydraulica:	N
Confidenti:	N	Spuddate:	30-DEC-99
Welldeptha:	Not Reported	Redrillfoo:	Not Reported
Abandonedd:	//	Completion:	//
Gissymbol:	POG	Site id:	CAOG9A000032430

B59
NNW
1/2 - 1 Mile

OIL_GAS CAOG9A000032306

GEOCHECK® - PHYSICAL SETTING SOURCE MAP FINDINGS

Districtnu:	1	Apinumber:	03725755
Blmwell:	N	Redrillcan:	Not Reported
Dryhole:	N	Wellstatus:	B
Operatorna:	Knight & Sons		
Countyname:	Los Angeles	Fieldname:	Los Angeles City
Areaname:	Any Area		
Section:	21		
Township:	01S	Range:	13W
Basemeridi:	SB	Elevation:	Not Reported
Locationde:	Not Reported		
Glat:	34.063687		
Glong:	-118.254482		
Gissourcec:	hud		
Comments:	Not Reported		
Leasename:	Not Reported	Wellnumber:	1
Epawell:	N	Hydraulica:	N
Confidenti:	N	Spuddate:	30-DEC-99
Welldeptha:	Not Reported	Redrillfoo:	Not Reported
Abandonedd:	//	Completion:	//
Gissymbol:	AOG	Site id:	CAOG9A000032306

**B60
NNW
1/2 - 1 Mile**

OIL_GAS CAOG9A000032332

Districtnu:	1	Apinumber:	03725760
Blmwell:	N	Redrillcan:	Not Reported
Dryhole:	N	Wellstatus:	B
Operatorna:	Knight & Sons		
Countyname:	Los Angeles	Fieldname:	Los Angeles City
Areaname:	Any Area		
Section:	21		
Township:	01S	Range:	13W
Basemeridi:	SB	Elevation:	Not Reported
Locationde:	Not Reported		
Glat:	34.063799		
Glong:	-118.254032		
Gissourcec:	hud		
Comments:	Not Reported		
Leasename:	Not Reported	Wellnumber:	8A
Epawell:	N	Hydraulica:	N
Confidenti:	N	Spuddate:	30-DEC-99
Welldeptha:	Not Reported	Redrillfoo:	Not Reported
Abandonedd:	//	Completion:	//
Gissymbol:	AOG	Site id:	CAOG9A000032332

**D61
North
1/2 - 1 Mile**

OIL_GAS CAOG9A000032410

GEOCHECK® - PHYSICAL SETTING SOURCE MAP FINDINGS

Districtnu:	1	Apinumber:	03725022
Blmwell:	N	Redrillcan:	Not Reported
Dryhole:	N	Wellstatus:	P
Operatorna:	Young & Johnson		
Countyname:	Los Angeles	Fieldname:	Los Angeles City
Areaname:	Any Area		
Section:	21		
Township:	01S	Range:	13W
Basemeridi:	SB	Elevation:	Not Reported
Locationde:	Not Reported		
Glat:	34.064081		
Glong:	-118.252426		
Gissourcec:	hud		
Comments:	Not Reported		
Leasename:	Not Reported	Wellnumber:	NO.1
Epawell:	N	Hydraulica:	N
Confidenti:	N	Spuddate:	30-DEC-99
Welldeptha:	Not Reported	Redrillfoo:	Not Reported
Abandonedd:	//	Completion:	//
Gissymbol:	POG	Site id:	CAOG9A000032410

**62
SE
1/2 - 1 Mile**

OIL_GAS CAOG9A000031605

Districtnu:	1	Apinumber:	03705161
Blmwell:	N	Redrillcan:	Not Reported
Dryhole:	N	Wellstatus:	P
Operatorna:	Atlantic Richfield Company		
Countyname:	Los Angeles	Fieldname:	Union Station (ABD)
Areaname:	Any Area		
Section:	34		
Township:	01S	Range:	13W
Basemeridi:	SB	Elevation:	Not Reported
Locationde:	Not Reported		
Glat:	34.040952		
Glong:	-118.237619		
Gissourcec:	hud		
Comments:	Not Reported		
Leasename:	L.A. River Fee	Wellnumber:	1
Epawell:	N	Hydraulica:	N
Confidenti:	N	Spuddate:	30-DEC-99
Welldeptha:	Not Reported	Redrillfoo:	Not Reported
Abandonedd:	//	Completion:	//
Gissymbol:	PDH	Site id:	CAOG9A000031605

**C63
NNW
1/2 - 1 Mile**

OIL_GAS CAOG9A000032144

GEOCHECK® - PHYSICAL SETTING SOURCE MAP FINDINGS

Districtnu:	1	Apinumber:	03719006
Blmwell:	N	Redrillcan:	Not Reported
Dryhole:	N	Wellstatus:	P
Operatorna:	Circular Holdings, LLC		
Countyname:	Los Angeles	Fieldname:	Los Angeles City
Areaname:	Any Area		
Section:	21		
Township:	01S	Range:	13W
Basemeridi:	SB	Elevation:	460.189
Locationde:	Not Reported		
Glat:	34.063082		
Glong:	-118.25658		
Gissourcec:	gps		
Comments:	42206108.ssf		
Leasename:	Not Reported	Wellnumber:	5
Epawell:	N	Hydraulica:	N
Confidenti:	N	Spuddate:	30-DEC-99
Welldeptha:	Not Reported	Redrillfoo:	Not Reported
Abandonedd:	//	Completion:	//
Gissymbol:	POG	Site id:	CAOG9A000032144

**E64
NNW
1/2 - 1 Mile**

OIL_GAS CAOG9A000032101

Districtnu:	1	Apinumber:	03719004
Blmwell:	N	Redrillcan:	Not Reported
Dryhole:	N	Wellstatus:	P
Operatorna:	L. A. Unified School Dist.		
Countyname:	Los Angeles	Fieldname:	Los Angeles City
Areaname:	Any Area		
Section:	20		
Township:	01S	Range:	13W
Basemeridi:	SB	Elevation:	439.578
Locationde:	Not Reported		
Glat:	34.062826		
Glong:	-118.257276		
Gissourcec:	gps		
Comments:	42207229.ssf		
Leasename:	Not Reported	Wellnumber:	3
Epawell:	N	Hydraulica:	N
Confidenti:	N	Spuddate:	30-DEC-99
Welldeptha:	Not Reported	Redrillfoo:	Not Reported
Abandonedd:	//	Completion:	//
Gissymbol:	POG	Site id:	CAOG9A000032101

**C65
NNW
1/2 - 1 Mile**

OIL_GAS CAOG9A000032236

GEOCHECK® - PHYSICAL SETTING SOURCE MAP FINDINGS

Districtnu:	1	Apinumber:	03719020
Blmwell:	N	Redrillcan:	Not Reported
Dryhole:	N	Wellstatus:	P
Operatorna:	Cal Cont Capital Inc.		
Countyname:	Los Angeles	Fieldname:	Los Angeles City
Areaname:	Any Area		
Section:	21		
Township:	01S	Range:	13W
Basemeridi:	SB	Elevation:	415.143
Locationde:	Not Reported		
Glat:	34.063447		
Glong:	-118.255575		
Gissourcec:	gps		
Comments:	42207229.ssf		
Leasename:	Not Reported	Wellnumber:	1
Epawell:	N	Hydraulica:	N
Confidenti:	N	Spuddate:	30-DEC-99
Welldeptha:	Not Reported	Redrillfoo:	Not Reported
Abandonedd:	//	Completion:	//
Gissymbol:	POG	Site id:	CAOG9A000032236

**C66
NNW
1/2 - 1 Mile**

OIL_GAS CAOG9A000032195

Districtnu:	1	Apinumber:	03718967
Blmwell:	N	Redrillcan:	Not Reported
Dryhole:	N	Wellstatus:	I
Operatorna:	Mary E. Connolly		
Countyname:	Los Angeles	Fieldname:	Los Angeles City
Areaname:	Any Area		
Section:	21		
Township:	01S	Range:	13W
Basemeridi:	SB	Elevation:	Not Reported
Locationde:	Not Reported		
Glat:	34.063313		
Glong:	-118.256001		
Gissourcec:	hud		
Comments:	Not Reported		
Leasename:	McKeon	Wellnumber:	3
Epawell:	N	Hydraulica:	N
Confidenti:	N	Spuddate:	30-DEC-99
Welldeptha:	Not Reported	Redrillfoo:	Not Reported
Abandonedd:	//	Completion:	//
Gissymbol:	AOG	Site id:	CAOG9A000032195

**D67
North
1/2 - 1 Mile**

OIL_GAS CAOG9A000032404

GEOCHECK® - PHYSICAL SETTING SOURCE MAP FINDINGS

Districtnu:	1	Apinumber:	03725167
Blmwell:	N	Redrillcan:	Not Reported
Dryhole:	N	Wellstatus:	P
Operatorna:	Combine Oil Co.		
Countyname:	Los Angeles	Fieldname:	Los Angeles City
Areaname:	Any Area		
Section:	21		
Township:	01S	Range:	13W
Basemeridi:	SB	Elevation:	Not Reported
Locationde:	Not Reported		
Glat:	34.064064		
Glong:	-118.252946		
Gissourcec:	hud		
Comments:	Not Reported		
Leasename:	Not Reported	Wellnumber:	2
Epawell:	N	Hydraulica:	N
Confidenti:	N	Spuddate:	30-DEC-99
Welldeptha:	Not Reported	Redrillfoo:	Not Reported
Abandonedd:	//	Completion:	//
Gissymbol:	POG	Site id:	CAOG9A000032404

**E68
NNW
1/2 - 1 Mile**

OIL_GAS CAOG9A000032091

Districtnu:	1	Apinumber:	03719003
Blmwell:	N	Redrillcan:	Not Reported
Dryhole:	N	Wellstatus:	P
Operatorna:	L. A. Unified School Dist.		
Countyname:	Los Angeles	Fieldname:	Los Angeles City
Areaname:	Any Area		
Section:	20		
Township:	01S	Range:	13W
Basemeridi:	SB	Elevation:	432.361
Locationde:	Not Reported		
Glat:	34.062715		
Glong:	-118.257733		
Gissourcec:	gps		
Comments:	42206108.ssf		
Leasename:	Not Reported	Wellnumber:	2
Epawell:	N	Hydraulica:	N
Confidenti:	N	Spuddate:	30-DEC-99
Welldeptha:	Not Reported	Redrillfoo:	Not Reported
Abandonedd:	//	Completion:	//
Gissymbol:	POG	Site id:	CAOG9A000032091

**F69
NNW
1/2 - 1 Mile**

OIL_GAS CAOG9A000032399

GEOCHECK® - PHYSICAL SETTING SOURCE MAP FINDINGS

Districtnu:	1	Apinumber:	03725589
Blmwell:	N	Redrillcan:	Not Reported
Dryhole:	N	Wellstatus:	B
Operatorna:	Dividend Oil Co.		
Countyname:	Los Angeles	Fieldname:	Los Angeles City
Areaname:	Any Area		
Section:	21		
Township:	01S	Range:	13W
Basemeridi:	SB	Elevation:	Not Reported
Locationde:	Not Reported		
Glat:	34.064045		
Glong:	-118.253438		
Gissourcec:	hud		
Comments:	Not Reported		
Leasename:	Not Reported	Wellnumber:	14
Epawell:	N	Hydraulica:	N
Confidenti:	N	Spuddate:	30-DEC-99
Welldeptha:	Not Reported	Redrillfoo:	Not Reported
Abandonedd:	//	Completion:	//
Gissymbol:	AOG	Site id:	CAOG9A000032399

**F70
NNW
1/2 - 1 Mile**

OIL_GAS CAOG9A000032329

Districtnu:	1	Apinumber:	03725672
Blmwell:	N	Redrillcan:	Not Reported
Dryhole:	N	Wellstatus:	B
Operatorna:	H. Rogalske		
Countyname:	Los Angeles	Fieldname:	Los Angeles City
Areaname:	Any Area		
Section:	21		
Township:	01S	Range:	13W
Basemeridi:	SB	Elevation:	Not Reported
Locationde:	Not Reported		
Glat:	34.063784		
Glong:	-118.254656		
Gissourcec:	hud		
Comments:	Not Reported		
Leasename:	Not Reported	Wellnumber:	7
Epawell:	N	Hydraulica:	N
Confidenti:	N	Spuddate:	30-DEC-99
Welldeptha:	Not Reported	Redrillfoo:	Not Reported
Abandonedd:	//	Completion:	//
Gissymbol:	AOG	Site id:	CAOG9A000032329

**E71
NNW
1/2 - 1 Mile**

OIL_GAS CAOG9A000032077

GEOCHECK® - PHYSICAL SETTING SOURCE MAP FINDINGS

Districtnu:	1	Apinumber:	03725976
Blmwell:	N	Redrillcan:	Not Reported
Dryhole:	N	Wellstatus:	B
Operatorna:	Park Crude Oil Co.		
Countyname:	Los Angeles	Fieldname:	Los Angeles City
Areaname:	Any Area		
Section:	20		
Township:	01S	Range:	13W
Basemeridi:	SB	Elevation:	Not Reported
Locationde:	Not Reported		
Glat:	34.06255		
Glong:	-118.258131		
Gissourcec:	hud		
Comments:	Not Reported		
Leasename:	Not Reported	Wellnumber:	6
Epawell:	N	Hydraulica:	N
Confidenti:	N	Spuddate:	30-DEC-99
Welldeptha:	Not Reported	Redrillfoo:	Not Reported
Abandonedd:	//	Completion:	//
Gissymbol:	AOG	Site id:	CAOG9A000032077

**C72
NNW
1/2 - 1 Mile**

OIL_GAS CAOG9A000032190

Districtnu:	1	Apinumber:	03725746
Blmwell:	N	Redrillcan:	Not Reported
Dryhole:	N	Wellstatus:	B
Operatorna:	Keating Est.		
Countyname:	Los Angeles	Fieldname:	Los Angeles City
Areaname:	Any Area		
Section:	21		
Township:	01S	Range:	13W
Basemeridi:	SB	Elevation:	Not Reported
Locationde:	Not Reported		
Glat:	34.063264		
Glong:	-118.256418		
Gissourcec:	hud		
Comments:	Not Reported		
Leasename:	Not Reported	Wellnumber:	3
Epawell:	N	Hydraulica:	N
Confidenti:	N	Spuddate:	30-DEC-99
Welldeptha:	Not Reported	Redrillfoo:	Not Reported
Abandonedd:	//	Completion:	//
Gissymbol:	AOG	Site id:	CAOG9A000032190

**E73
NNW
1/2 - 1 Mile**

OIL_GAS CAOG9A000032127

GEOCHECK® - PHYSICAL SETTING SOURCE MAP FINDINGS

Districtnu:	1	Apinumber:	03725434
Blmwell:	N	Redrillcan:	Not Reported
Dryhole:	N	Wellstatus:	B
Operatorna:	Burlington Oil Co.	Fieldname:	Los Angeles City
Countyname:	Los Angeles	Range:	13W
Areaname:	Any Area	Elevation:	Not Reported
Section:	20	Wellnumber:	2
Township:	01S	Hydraulica:	N
Basemeridi:	SB	Spuddate:	30-DEC-99
Locationde:	Not Reported	Redrillfoo:	Not Reported
Glat:	34.06299	Completion:	//
Glong:	-118.25721	Site id:	CAOG9A000032127
Gissourcec:	hud		
Comments:	Not Reported		
Leasename:	Not Reported		
Epawell:	N		
Confidenti:	N		
Welldeptha:	Not Reported		
Abandonedd:	//		
Gissymbol:	AOG		

**D74
North
1/2 - 1 Mile**

OIL_GAS CAOG9A000032444

Districtnu:	1	Apinumber:	03725103
Blmwell:	N	Redrillcan:	Not Reported
Dryhole:	N	Wellstatus:	P
Operatorna:	Tierra Oil Co.	Fieldname:	Los Angeles City
Countyname:	Los Angeles	Range:	13W
Areaname:	Any Area	Elevation:	Not Reported
Section:	21	Wellnumber:	1
Township:	01S	Hydraulica:	N
Basemeridi:	SB	Spuddate:	30-DEC-99
Locationde:	Not Reported	Redrillfoo:	Not Reported
Glat:	34.06422	Completion:	//
Glong:	-118.252758	Site id:	CAOG9A000032444
Gissourcec:	hud		
Comments:	Not Reported		
Leasename:	Not Reported		
Epawell:	N		
Confidenti:	N		
Welldeptha:	Not Reported		
Abandonedd:	//		
Gissymbol:	POG		

**C75
NNW
1/2 - 1 Mile**

OIL_GAS CAOG9A000032191

GEOCHECK® - PHYSICAL SETTING SOURCE MAP FINDINGS

Districtnu:	1	Apinumber:	03719007
Blmwell:	N	Redrillcan:	Not Reported
Dryhole:	N	Wellstatus:	P
Operatorna:	Gilbert & Louis Moret		
Countyname:	Los Angeles	Fieldname:	Los Angeles City
Areaname:	Any Area		
Section:	21		
Township:	01S	Range:	13W
Basemeridi:	SB	Elevation:	454.716
Locationde:	Not Reported		
Glat:	34.063267		
Glong:	-118.256552		
Gissourcec:	gps		
Comments:	42206108.ssf		
Leasename:	Moret	Wellnumber:	1
Epawell:	N	Hydraulica:	N
Confidenti:	N	Spuddate:	30-DEC-99
Welldeptha:	Not Reported	Redrillfoo:	Not Reported
Abandonedd:	//	Completion:	//
Gissymbol:	POG	Site id:	CAOG9A000032191

**F76
NNW
1/2 - 1 Mile**

OIL_GAS CAOG9A000032370

Districtnu:	1	Apinumber:	03718960
Blmwell:	N	Redrillcan:	Not Reported
Dryhole:	N	Wellstatus:	I
Operatorna:	Manley Energy Resources, LLC		
Countyname:	Los Angeles	Fieldname:	Los Angeles City
Areaname:	Any Area		
Section:	21		
Township:	01S	Range:	13W
Basemeridi:	SB	Elevation:	425.212
Locationde:	Not Reported		
Glat:	34.06394		
Glong:	-118.254343		
Gissourcec:	gps		
Comments:	42206108.ssf		
Leasename:	Patel	Wellnumber:	1
Epawell:	N	Hydraulica:	N
Confidenti:	N	Spuddate:	30-DEC-99
Welldeptha:	Not Reported	Redrillfoo:	Not Reported
Abandonedd:	//	Completion:	//
Gissymbol:	AOG	Site id:	CAOG9A000032370

**E77
NNW
1/2 - 1 Mile**

OIL_GAS CAOG9A000032119

GEOCHECK® - PHYSICAL SETTING SOURCE MAP FINDINGS

Districtnu:	1	Apinumber:	03725438
Blmwell:	N	Redrillcan:	Not Reported
Dryhole:	N	Wellstatus:	B
Operatorna:	Burlington Oil Co.		
Countyname:	Los Angeles	Fieldname:	Los Angeles City
Areaname:	Any Area		
Section:	20		
Township:	01S	Range:	13W
Basemeridi:	SB	Elevation:	Not Reported
Locationde:	Not Reported		
Glat:	34.062944		
Glong:	-118.257435		
Gissourcec:	hud		
Comments:	Not Reported		
Leasename:	Not Reported	Wellnumber:	1
Epawell:	N	Hydraulica:	N
Confidenti:	N	Spuddate:	30-DEC-99
Welldeptha:	Not Reported	Redrillfoo:	Not Reported
Abandonedd:	//	Completion:	//
Gissymbol:	AOG	Site id:	CAOG9A000032119

**C78
NNW
1/2 - 1 Mile**

OIL_GAS CAOG9A000032211

Districtnu:	1	Apinumber:	03725579
Blmwell:	N	Redrillcan:	Not Reported
Dryhole:	N	Wellstatus:	B
Operatorna:	Crown Oil Company		
Countyname:	Los Angeles	Fieldname:	Los Angeles City
Areaname:	Any Area		
Section:	21		
Township:	01S	Range:	13W
Basemeridi:	SB	Elevation:	Not Reported
Locationde:	Not Reported		
Glat:	34.063384		
Glong:	-118.256293		
Gissourcec:	hud		
Comments:	Not Reported		
Leasename:	Not Reported	Wellnumber:	2
Epawell:	N	Hydraulica:	N
Confidenti:	N	Spuddate:	30-DEC-99
Welldeptha:	Not Reported	Redrillfoo:	Not Reported
Abandonedd:	//	Completion:	//
Gissymbol:	AOG	Site id:	CAOG9A000032211

**F79
NNW
1/2 - 1 Mile**

OIL_GAS CAOG9A000032428

GEOCHECK® - PHYSICAL SETTING SOURCE MAP FINDINGS

Districtnu:	1	Apinumber:	03725586
Blmwell:	N	Redrillcan:	Not Reported
Dryhole:	N	Wellstatus:	B
Operatorna:	Dividend Oil Co.	Fieldname:	Los Angeles City
Countyname:	Los Angeles	Range:	13W
Areaname:	Any Area	Elevation:	Not Reported
Section:	21	Wellnumber:	17
Township:	01S	Hydraulica:	N
Basemeridi:	SB	Spuddate:	30-DEC-99
Locationde:	Not Reported	Redrillfoo:	Not Reported
Glat:	34.064149	Completion:	//
Glong:	-118.253405	Site id:	CAOG9A000032428
Gissourcec:	hud		
Comments:	Not Reported		
Leasename:	Not Reported		
Epawell:	N		
Confidenti:	N		
Welldeptha:	Not Reported		
Abandonedd:	//		
Gissymbol:	AOG		

**F80
NNW
1/2 - 1 Mile**

OIL_GAS CAOG9A000032360

Districtnu:	1	Apinumber:	03725662
Blmwell:	N	Redrillcan:	Not Reported
Dryhole:	N	Wellstatus:	B
Operatorna:	H. Rogalske	Fieldname:	Los Angeles City
Countyname:	Los Angeles	Range:	13W
Areaname:	Any Area	Elevation:	Not Reported
Section:	21	Wellnumber:	10
Township:	01S	Hydraulica:	N
Basemeridi:	SB	Spuddate:	30-DEC-99
Locationde:	Not Reported	Redrillfoo:	Not Reported
Glat:	34.06391	Completion:	//
Glong:	-118.254634	Site id:	CAOG9A000032360
Gissourcec:	hud		
Comments:	Not Reported		
Leasename:	Not Reported		
Epawell:	N		
Confidenti:	N		
Welldeptha:	Not Reported		
Abandonedd:	//		
Gissymbol:	AOG		

**C81
NNW
1/2 - 1 Mile**

OIL_GAS CAOG9A000032267

GEOCHECK® - PHYSICAL SETTING SOURCE MAP FINDINGS

Districtnu:	1	Apinumber:	03719011
Blmwell:	N	Redrillcan:	Not Reported
Dryhole:	N	Wellstatus:	P
Operatorna:	Philip H. McAlmond	Fieldname:	Los Angeles City
Countyname:	Los Angeles	Range:	13W
Areaname:	Any Area	Elevation:	434.751
Section:	21		
Township:	01S		
Basemeridi:	SB		
Locationde:	Not Reported		
Glat:	34.063575		
Glong:	-118.255874		
Gissourcec:	gps		
Comments:	42206108.ssf		
Leasename:	McAlmond	Wellnumber:	4
Epawell:	N	Hydraulica:	N
Confidenti:	N	Spuddate:	30-DEC-99
Welldeptha:	Not Reported	Redrillfoo:	Not Reported
Abandonedd:	//	Completion:	//
Gissymbol:	POG	Site id:	CAOG9A000032267

**C82
NNW
1/2 - 1 Mile**

OIL_GAS CAOG9A000032202

Districtnu:	1	Apinumber:	03725706
Blmwell:	N	Redrillcan:	Not Reported
Dryhole:	N	Wellstatus:	B
Operatorna:	Beck & Hollingsworth	Fieldname:	Los Angeles City
Countyname:	Los Angeles	Range:	13W
Areaname:	Any Area	Elevation:	Not Reported
Section:	21		
Township:	01S		
Basemeridi:	SB		
Locationde:	Not Reported		
Glat:	34.063355		
Glong:	-118.256539		
Gissourcec:	hud		
Comments:	Not Reported		
Leasename:	Not Reported	Wellnumber:	1
Epawell:	N	Hydraulica:	N
Confidenti:	N	Spuddate:	30-DEC-99
Welldeptha:	Not Reported	Redrillfoo:	Not Reported
Abandonedd:	//	Completion:	//
Gissymbol:	AOG	Site id:	CAOG9A000032202

**E83
NNW
1/2 - 1 Mile**

OIL_GAS CAOG9A000032121

GEOCHECK® - PHYSICAL SETTING SOURCE MAP FINDINGS

Districtnu:	1	Apinumber:	03719002
Blmwell:	N	Redrillcan:	Not Reported
Dryhole:	N	Wellstatus:	P
Operatorna:	L. A. Unified School Dist.		
Countyname:	Los Angeles	Fieldname:	Los Angeles City
Areaname:	Any Area		
Section:	20		
Township:	01S	Range:	13W
Basemeridi:	SB	Elevation:	437.866
Locationde:	Not Reported		
Glat:	34.062955		
Glong:	-118.257557		
Gissourcec:	gps		
Comments:	42206108.ssf		
Leasename:	Not Reported	Wellnumber:	1
Epawell:	N	Hydraulica:	N
Confidenti:	N	Spuddate:	30-DEC-99
Welldeptha:	Not Reported	Redrillfoo:	Not Reported
Abandonedd:	//	Completion:	//
Gissymbol:	POG	Site id:	CAOG9A000032121

84
WSW
1/2 - 1 Mile

OIL_GAS CAOG9A000031622

Districtnu:	1	Apinumber:	03706334
Blmwell:	N	Redrillcan:	Not Reported
Dryhole:	N	Wellstatus:	P
Operatorna:	Chevron U.S.A. Inc.		
Countyname:	Los Angeles	Fieldname:	Any Field
Areaname:	Any Area		
Section:	32		
Township:	01S	Range:	13W
Basemeridi:	SB	Elevation:	Not Reported
Locationde:	Not Reported		
Glat:	34.04488		
Glong:	-118.265479		
Gissourcec:	hud		
Comments:	Not Reported		
Leasename:	Salvation Army Corehole	Wellnumber:	1
Epawell:	N	Hydraulica:	N
Confidenti:	N	Spuddate:	30-DEC-99
Welldeptha:	Not Reported	Redrillfoo:	Not Reported
Abandonedd:	//	Completion:	//
Gissymbol:	PDH	Site id:	CAOG9A000031622

F85
NNW
1/2 - 1 Mile

OIL_GAS CAOG9A000032454

GEOCHECK® - PHYSICAL SETTING SOURCE MAP FINDINGS

Districtnu:	1	Apinumber:	03725594
Blmwell:	N	Redrillcan:	Not Reported
Dryhole:	N	Wellstatus:	B
Operatorna:	Dividend Oil Co.		
Countyname:	Los Angeles	Fieldname:	Los Angeles City
Areaname:	Any Area		
Section:	21		
Township:	01S	Range:	13W
Basemeridi:	SB	Elevation:	Not Reported
Locationde:	Not Reported		
Glat:	34.064266		
Glong:	-118.253331		
Gissourcec:	hud		
Comments:	Not Reported		
Leasename:	Not Reported	Wellnumber:	18
Epawell:	N	Hydraulica:	N
Confidenti:	N	Spuddate:	30-DEC-99
Welldeptha:	Not Reported	Redrillfoo:	Not Reported
Abandonedd:	//	Completion:	//
Gissymbol:	AOG	Site id:	CAOG9A000032454

**E86
NNW
1/2 - 1 Mile**

OIL_GAS CAOG9A000032177

Districtnu:	1	Apinumber:	03725905
Blmwell:	N	Redrillcan:	Not Reported
Dryhole:	N	Wellstatus:	B
Operatorna:	Manley Oil Co.		
Countyname:	Los Angeles	Fieldname:	Los Angeles City
Areaname:	Any Area		
Section:	20		
Township:	01S	Range:	13W
Basemeridi:	SB	Elevation:	Not Reported
Locationde:	Not Reported		
Glat:	34.063224		
Glong:	-118.257061		
Gissourcec:	hud		
Comments:	Not Reported		
Leasename:	Not Reported	Wellnumber:	7
Epawell:	N	Hydraulica:	N
Confidenti:	N	Spuddate:	30-DEC-99
Welldeptha:	Not Reported	Redrillfoo:	Not Reported
Abandonedd:	//	Completion:	//
Gissymbol:	AOG	Site id:	CAOG9A000032177

**F87
NNW
1/2 - 1 Mile**

OIL_GAS CAOG9A000032442

GEOCHECK® - PHYSICAL SETTING SOURCE MAP FINDINGS

Districtnu:	1	Apinumber:	03725591
Blmwell:	N	Redrillcan:	Not Reported
Dryhole:	N	Wellstatus:	B
Operatorna:	Dividend Oil Co.		
Countyname:	Los Angeles	Fieldname:	Los Angeles City
Areaname:	Any Area		
Section:	21		
Township:	01S	Range:	13W
Basemeridi:	SB	Elevation:	Not Reported
Locationde:	Not Reported		
Glat:	34.064195		
Glong:	-118.253774		
Gissourcec:	hud		
Comments:	Not Reported		
Leasename:	Not Reported	Wellnumber:	15
Epawell:	N	Hydraulica:	N
Confidenti:	N	Spuddate:	30-DEC-99
Welldeptha:	Not Reported	Redrillfoo:	Not Reported
Abandonedd:	//	Completion:	//
Gissymbol:	AOG	Site id:	CAOG9A000032442

**G88
NNW
1/2 - 1 Mile**

OIL_GAS CAOG9A000032354

Districtnu:	1	Apinumber:	03725671
Blmwell:	N	Redrillcan:	Not Reported
Dryhole:	N	Wellstatus:	B
Operatorna:	H. Rogalske		
Countyname:	Los Angeles	Fieldname:	Los Angeles City
Areaname:	Any Area		
Section:	21		
Township:	01S	Range:	13W
Basemeridi:	SB	Elevation:	Not Reported
Locationde:	Not Reported		
Glat:	34.063872		
Glong:	-118.255199		
Gissourcec:	hud		
Comments:	Not Reported		
Leasename:	Not Reported	Wellnumber:	5A
Epawell:	N	Hydraulica:	N
Confidenti:	N	Spuddate:	30-DEC-99
Welldeptha:	Not Reported	Redrillfoo:	Not Reported
Abandonedd:	//	Completion:	//
Gissymbol:	AOG	Site id:	CAOG9A000032354

**C89
NNW
1/2 - 1 Mile**

OIL_GAS CAOG9A000032276

GEOCHECK® - PHYSICAL SETTING SOURCE MAP FINDINGS

Districtnu:	1	Apinumber:	03725578
Blmwell:	N	Redrillcan:	Not Reported
Dryhole:	N	Wellstatus:	B
Operatorna:	Crown Oil Company		
Countyname:	Los Angeles	Fieldname:	Los Angeles City
Areaname:	Any Area		
Section:	21		
Township:	01S	Range:	13W
Basemeridi:	SB	Elevation:	Not Reported
Locationde:	Not Reported		
Glat:	34.063595		
Glong:	-118.25618		
Gissourcec:	hud		
Comments:	Not Reported		
Leasename:	Not Reported	Wellnumber:	1
Epawell:	N	Hydraulica:	N
Confidenti:	N	Spuddate:	30-DEC-99
Welldeptha:	Not Reported	Redrillfoo:	Not Reported
Abandonedd:	//	Completion:	//
Gissymbol:	AOG	Site id:	CAOG9A000032276

**C90
NNW
1/2 - 1 Mile**

OIL_GAS CAOG9A000032319

Districtnu:	1	Apinumber:	03725964
Blmwell:	N	Redrillcan:	Not Reported
Dryhole:	N	Wellstatus:	B
Operatorna:	Otto Ritzert		
Countyname:	Los Angeles	Fieldname:	Los Angeles City
Areaname:	Any Area		
Section:	21		
Township:	01S	Range:	13W
Basemeridi:	SB	Elevation:	Not Reported
Locationde:	Not Reported		
Glat:	34.063735		
Glong:	-118.255761		
Gissourcec:	hud		
Comments:	Not Reported		
Leasename:	Ritzert	Wellnumber:	8
Epawell:	N	Hydraulica:	N
Confidenti:	N	Spuddate:	30-DEC-99
Welldeptha:	Not Reported	Redrillfoo:	Not Reported
Abandonedd:	//	Completion:	//
Gissymbol:	AOG	Site id:	CAOG9A000032319

**C91
NNW
1/2 - 1 Mile**

OIL_GAS CAOG9A000032252

GEOCHECK® - PHYSICAL SETTING SOURCE MAP FINDINGS

Districtnu:	1	Apinumber:	03725725
Blmwell:	N	Redrillcan:	Not Reported
Dryhole:	N	Wellstatus:	B
Operatorna:	John Alton		
Countyname:	Los Angeles	Fieldname:	Los Angeles City
Areaname:	Any Area		
Section:	21		
Township:	01S	Range:	13W
Basemeridi:	SB	Elevation:	Not Reported
Locationde:	Not Reported		
Glat:	34.063508		
Glong:	-118.256461		
Gissourcec:	hud		
Comments:	Not Reported		
Leasename:	Not Reported	Wellnumber:	3
Epawell:	N	Hydraulica:	N
Confidenti:	N	Spuddate:	30-DEC-99
Welldeptha:	Not Reported	Redrillfoo:	Not Reported
Abandonedd:	//	Completion:	//
Gissymbol:	AOG	Site id:	CAOG9A000032252

**F92
NNW
1/2 - 1 Mile**

OIL_GAS CAOG9A000032419

Districtnu:	1	Apinumber:	03725661
Blmwell:	N	Redrillcan:	Not Reported
Dryhole:	N	Wellstatus:	B
Operatorna:	H. Rogalske		
Countyname:	Los Angeles	Fieldname:	Los Angeles City
Areaname:	Any Area		
Section:	21		
Township:	01S	Range:	13W
Basemeridi:	SB	Elevation:	Not Reported
Locationde:	Not Reported		
Glat:	34.064112		
Glong:	-118.254487		
Gissourcec:	hud		
Comments:	Not Reported		
Leasename:	Not Reported	Wellnumber:	11
Epawell:	N	Hydraulica:	N
Confidenti:	N	Spuddate:	30-DEC-99
Welldeptha:	Not Reported	Redrillfoo:	Not Reported
Abandonedd:	//	Completion:	//
Gissymbol:	AOG	Site id:	CAOG9A000032419

**E93
NNW
1/2 - 1 Mile**

OIL_GAS CAOG9A000032204

GEOCHECK® - PHYSICAL SETTING SOURCE MAP FINDINGS

Districtnu:	1	Apinumber:	03725903
Blmwell:	N	Redrillcan:	Not Reported
Dryhole:	N	Wellstatus:	B
Operatorna:	Manley Oil Co.		
Countyname:	Los Angeles	Fieldname:	Los Angeles City
Areaname:	Any Area		
Section:	20		
Township:	01S	Range:	13W
Basemeridi:	SB	Elevation:	Not Reported
Locationde:	Not Reported		
Glat:	34.063357		
Glong:	-118.256958		
Gissourcec:	hud		
Comments:	Not Reported		
Leasename:	Not Reported	Wellnumber:	8
Epawell:	N	Hydraulica:	N
Confidenti:	N	Spuddate:	30-DEC-99
Welldeptha:	Not Reported	Redrillfoo:	Not Reported
Abandonedd:	//	Completion:	//
Gissymbol:	AOG	Site id:	CAOG9A000032204

**F94
North
1/2 - 1 Mile**

OIL_GAS CAOG9A000032490

Districtnu:	1	Apinumber:	03723924
Blmwell:	N	Redrillcan:	Not Reported
Dryhole:	N	Wellstatus:	P
Operatorna:	Tierra Oil Co.		
Countyname:	Los Angeles	Fieldname:	Los Angeles City
Areaname:	Any Area		
Section:	21		
Township:	01S	Range:	13W
Basemeridi:	SB	Elevation:	Not Reported
Locationde:	Not Reported		
Glat:	34.064448		
Glong:	-118.252762		
Gissourcec:	hud		
Comments:	Not Reported		
Leasename:	Not Reported	Wellnumber:	2
Epawell:	N	Hydraulica:	N
Confidenti:	N	Spuddate:	30-DEC-99
Welldeptha:	Not Reported	Redrillfoo:	Not Reported
Abandonedd:	//	Completion:	//
Gissymbol:	POG	Site id:	CAOG9A000032490

**E95
NNW
1/2 - 1 Mile**

OIL_GAS CAOG9A000032229

GEOCHECK® - PHYSICAL SETTING SOURCE MAP FINDINGS

Districtnu:	1	Apinumber:	03725898
Blmwell:	N	Redrillcan:	Not Reported
Dryhole:	N	Wellstatus:	B
Operatorna:	Manley Oil Co.	Fieldname:	Los Angeles City
Countyname:	Los Angeles	Range:	13W
Areaname:	Any Area	Elevation:	Not Reported
Section:	20	Wellnumber:	9
Township:	01S	Hydraulica:	N
Basemeridi:	SB	Spuddate:	30-DEC-99
Locationde:	Not Reported	Redrillfoo:	Not Reported
Glat:	34.063426	Completion:	//
Glong:	-118.256803	Site id:	CAOG9A000032229
Gissourcec:	hud		
Comments:	Not Reported		
Leasename:	Not Reported		
Epawell:	N		
Confidenti:	N		
Welldeptha:	Not Reported		
Abandonedd:	//		
Gissymbol:	AOG		

**G96
NNW
1/2 - 1 Mile**

OIL_GAS CAOG9A000032394

Districtnu:	1	Apinumber:	03725668
Blmwell:	N	Redrillcan:	Not Reported
Dryhole:	N	Wellstatus:	B
Operatorna:	H. Rogalske	Fieldname:	Los Angeles City
Countyname:	Los Angeles	Range:	13W
Areaname:	Any Area	Elevation:	Not Reported
Section:	21	Wellnumber:	9
Township:	01S	Hydraulica:	N
Basemeridi:	SB	Spuddate:	30-DEC-99
Locationde:	Not Reported	Redrillfoo:	Not Reported
Glat:	34.064033	Completion:	//
Glong:	-118.254926	Site id:	CAOG9A000032394
Gissourcec:	hud		
Comments:	Not Reported		
Leasename:	Not Reported		
Epawell:	N		
Confidenti:	N		
Welldeptha:	Not Reported		
Abandonedd:	//		
Gissymbol:	AOG		

**E97
NNW
1/2 - 1 Mile**

OIL_GAS CAOG9A000032096

GEOCHECK® - PHYSICAL SETTING SOURCE MAP FINDINGS

Districtnu:	1	Apinumber:	03725974
Blmwell:	N	Redrillcan:	Not Reported
Dryhole:	N	Wellstatus:	B
Operatorna:	Park Crude Oil Co.		
Countyname:	Los Angeles	Fieldname:	Los Angeles City
Areaname:	Any Area		
Section:	20		
Township:	01S	Range:	13W
Basemeridi:	SB	Elevation:	Not Reported
Locationde:	Not Reported		
Glat:	34.062753		
Glong:	-118.258472		
Gissourcec:	hud		
Comments:	Not Reported		
Leasename:	Not Reported	Wellnumber:	7
Epawell:	N	Hydraulica:	N
Confidenti:	N	Spuddate:	30-DEC-99
Welldeptha:	Not Reported	Redrillfoo:	Not Reported
Abandonedd:	//	Completion:	//
Gissymbol:	AOG	Site id:	CAOG9A000032096

**F98
NNW
1/2 - 1 Mile**

OIL_GAS CAOG9A000032475

Districtnu:	1	Apinumber:	03725021
Blmwell:	N	Redrillcan:	Not Reported
Dryhole:	N	Wellstatus:	P
Operatorna:	L. A. Unified School Dist.		
Countyname:	Los Angeles	Fieldname:	Los Angeles City
Areaname:	Any Area		
Section:	21		
Township:	01S	Range:	13W
Basemeridi:	SB	Elevation:	Not Reported
Locationde:	Not Reported		
Glat:	34.064373		
Glong:	-118.25352		
Gissourcec:	hud		
Comments:	Not Reported		
Leasename:	Unknown	Wellnumber:	1-1997
Epawell:	N	Hydraulica:	N
Confidenti:	N	Spuddate:	30-DEC-99
Welldeptha:	Not Reported	Redrillfoo:	Not Reported
Abandonedd:	//	Completion:	//
Gissymbol:	POG	Site id:	CAOG9A000032475

**C99
NNW
1/2 - 1 Mile**

OIL_GAS CAOG9A000032302

GEOCHECK® - PHYSICAL SETTING SOURCE MAP FINDINGS

Districtnu:	1	Apinumber:	03718966
Blmwell:	N	Redrillcan:	Not Reported
Dryhole:	N	Wellstatus:	P
Operatorna:	Mary E. Connolly		
Countyname:	Los Angeles	Fieldname:	Los Angeles City
Areaname:	Any Area		
Section:	21		
Township:	01S	Range:	13W
Basemeridi:	SB	Elevation:	Not Reported
Locationde:	Not Reported		
Glat:	34.06368		
Glong:	-118.25626		
Gissourcec:	hud		
Comments:	Not Reported		
Leasename:	McKeon	Wellnumber:	2
Epawell:	N	Hydraulica:	N
Confidenti:	N	Spuddate:	30-DEC-99
Welldeptha:	Not Reported	Redrillfoo:	Not Reported
Abandonedd:	//	Completion:	//
Gissymbol:	POG	Site id:	CAOG9A000032302

**F100
NNW
1/2 - 1 Mile**

OIL_GAS CAOG9A000032489

Districtnu:	1	Apinumber:	03725674
Blmwell:	N	Redrillcan:	Not Reported
Dryhole:	N	Wellstatus:	B
Operatorna:	H. Rogalske		
Countyname:	Los Angeles	Fieldname:	Los Angeles City
Areaname:	Any Area		
Section:	21		
Township:	01S	Range:	13W
Basemeridi:	SB	Elevation:	Not Reported
Locationde:	Not Reported		
Glat:	34.064448		
Glong:	-118.253195		
Gissourcec:	hud		
Comments:	Not Reported		
Leasename:	Not Reported	Wellnumber:	4
Epawell:	N	Hydraulica:	N
Confidenti:	N	Spuddate:	30-DEC-99
Welldeptha:	Not Reported	Redrillfoo:	Not Reported
Abandonedd:	//	Completion:	//
Gissymbol:	AOG	Site id:	CAOG9A000032489

**G101
NNW
1/2 - 1 Mile**

OIL_GAS CAOG9A000032291

GEOCHECK® - PHYSICAL SETTING SOURCE MAP FINDINGS

Districtnu:	1	Apinumber:	03725726
Blmwell:	N	Redrillcan:	Not Reported
Dryhole:	N	Wellstatus:	B
Operatorna:	John Alton		
Countyname:	Los Angeles	Fieldname:	Los Angeles City
Areaname:	Any Area		
Section:	21		
Township:	01S	Range:	13W
Basemeridi:	SB	Elevation:	Not Reported
Locationde:	Not Reported		
Glat:	34.06365		
Glong:	-118.256414		
Gissourcec:	hud		
Comments:	Not Reported		
Leasename:	Not Reported	Wellnumber:	2
Epawell:	N	Hydraulica:	N
Confidenti:	N	Spuddate:	30-DEC-99
Welldeptha:	Not Reported	Redrillfoo:	Not Reported
Abandonedd:	//	Completion:	//
Gissymbol:	AOG	Site id:	CAOG9A000032291

D102
North
1/2 - 1 Mile

OIL_GAS CAOG9A000032524

Districtnu:	1	Apinumber:	03725620
Blmwell:	N	Redrillcan:	Not Reported
Dryhole:	N	Wellstatus:	B
Operatorna:	E. Huntley		
Countyname:	Los Angeles	Fieldname:	Los Angeles City
Areaname:	Any Area		
Section:	21		
Township:	01S	Range:	13W
Basemeridi:	SB	Elevation:	Not Reported
Locationde:	Not Reported		
Glat:	34.064597		
Glong:	-118.25232		
Gissourcec:	hud		
Comments:	Not Reported		
Leasename:	Not Reported	Wellnumber:	3
Epawell:	N	Hydraulica:	N
Confidenti:	N	Spuddate:	30-DEC-99
Welldeptha:	Not Reported	Redrillfoo:	Not Reported
Abandonedd:	//	Completion:	//
Gissymbol:	AOG	Site id:	CAOG9A000032524

D103
North
1/2 - 1 Mile

OIL_GAS CAOG9A000032529

GEOCHECK® - PHYSICAL SETTING SOURCE MAP FINDINGS

Districtnu:	1	Apinumber:	03725623
Blmwell:	N	Redrillcan:	Not Reported
Dryhole:	N	Wellstatus:	B
Operatorna:	E. Huntley		
Countyname:	Los Angeles	Fieldname:	Los Angeles City
Areaname:	Any Area		
Section:	21		
Township:	01S	Range:	13W
Basemeridi:	SB	Elevation:	Not Reported
Locationde:	Not Reported		
Glat:	34.064642		
Glong:	-118.251995		
Gissourcec:	hud		
Comments:	Not Reported		
Leasename:	Not Reported	Wellnumber:	4
Epawell:	N	Hydraulica:	N
Confidenti:	N	Spuddate:	30-DEC-99
Welldeptha:	Not Reported	Redrillfoo:	Not Reported
Abandonedd:	//	Completion:	//
Gissymbol:	AOG	Site id:	CAOG9A000032529

**E104
NNW
1/2 - 1 Mile**

OIL_GAS CAOG9A000032199

Districtnu:	1	Apinumber:	03725901
Blmwell:	N	Redrillcan:	Not Reported
Dryhole:	N	Wellstatus:	B
Operatorna:	Manley Oil Co.		
Countyname:	Los Angeles	Fieldname:	Los Angeles City
Areaname:	Any Area		
Section:	20		
Township:	01S	Range:	13W
Basemeridi:	SB	Elevation:	Not Reported
Locationde:	Not Reported		
Glat:	34.063337		
Glong:	-118.257285		
Gissourcec:	hud		
Comments:	Not Reported		
Leasename:	Not Reported	Wellnumber:	6A
Epawell:	N	Hydraulica:	N
Confidenti:	N	Spuddate:	30-DEC-99
Welldeptha:	Not Reported	Redrillfoo:	Not Reported
Abandonedd:	//	Completion:	//
Gissymbol:	AOG	Site id:	CAOG9A000032199

**F105
NNW
1/2 - 1 Mile**

OIL_GAS CAOG9A000032451

GEOCHECK® - PHYSICAL SETTING SOURCE MAP FINDINGS

Districtnu:	1	Apinumber:	03719043
Blmwell:	N	Redrillcan:	Not Reported
Dryhole:	N	Wellstatus:	P
Operatorna:	Cal Cont Capital Inc.	Fieldname:	Los Angeles City
Countyname:	Los Angeles	Range:	13W
Areaname:	Any Area	Elevation:	450.865
Section:	21		
Township:	01S		
Basemeridi:	SB		
Locationde:	Not Reported		
Glat:	34.064258		
Glong:	-118.254319		
Gissourcec:	gps		
Comments:	42206108.ssf		
Leasename:	Not Reported	Wellnumber:	1-B
Epawell:	N	Hydraulica:	N
Confidenti:	N	Spuddate:	30-DEC-99
Welldeptha:	Not Reported	Redrillfoo:	Not Reported
Abandonedd:	//	Completion:	//
Gissymbol:	POG	Site id:	CAOG9A000032451

**G106
NNW
1/2 - 1 Mile**

OIL_GAS CAOG9A000032422

Districtnu:	1	Apinumber:	03725762
Blmwell:	N	Redrillcan:	Not Reported
Dryhole:	N	Wellstatus:	B
Operatorna:	Knight & Sons	Fieldname:	Los Angeles City
Countyname:	Los Angeles	Range:	13W
Areaname:	Any Area	Elevation:	Not Reported
Section:	21		
Township:	01S		
Basemeridi:	SB		
Locationde:	Not Reported		
Glat:	34.064126		
Glong:	-118.254871		
Gissourcec:	hud		
Comments:	Not Reported		
Leasename:	Not Reported	Wellnumber:	9A
Epawell:	N	Hydraulica:	N
Confidenti:	N	Spuddate:	30-DEC-99
Welldeptha:	Not Reported	Redrillfoo:	Not Reported
Abandonedd:	//	Completion:	//
Gissymbol:	AOG	Site id:	CAOG9A000032422

**107
SSW
1/2 - 1 Mile**

OIL_GAS CAOG9A000031525

GEOCHECK® - PHYSICAL SETTING SOURCE MAP FINDINGS

Districtnu:	1	Apinumber:	03705691
Blmwell:	N	Redrillcan:	Not Reported
Dryhole:	N	Wellstatus:	P
Operatorna:	Chevron U.S.A. Inc.	Fieldname:	Any Field
Countyname:	Los Angeles	Range:	13W
Areaname:	Any Area	Elevation:	Not Reported
Section:	33		
Township:	01S		
Basemeridi:	SB		
Locationde:	Not Reported		
Glat:	34.036672		
Glong:	-118.254897		
Gissourcec:	hud		
Comments:	Not Reported		
Leasename:	Wall Corehole	Wellnumber:	2
Epawell:	N	Hydraulica:	N
Confidenti:	N	Spuddate:	30-DEC-99
Welldeptha:	Not Reported	Redrillfoo:	Not Reported
Abandonedd:	//	Completion:	//
Gissymbol:	PDH	Site id:	CAOG9A000031525

**G108
NNW
1/2 - 1 Mile**

OIL_GAS CAOG9A000032343

Districtnu:	1	Apinumber:	03725967
Blmwell:	N	Redrillcan:	Not Reported
Dryhole:	N	Wellstatus:	B
Operatorna:	Otto Ritzert	Fieldname:	Los Angeles City
Countyname:	Los Angeles	Range:	13W
Areaname:	Any Area	Elevation:	Not Reported
Section:	21		
Township:	01S		
Basemeridi:	SB		
Locationde:	Not Reported		
Glat:	34.063833		
Glong:	-118.25596		
Gissourcec:	hud		
Comments:	Not Reported		
Leasename:	Ritzert	Wellnumber:	7
Epawell:	N	Hydraulica:	N
Confidenti:	N	Spuddate:	30-DEC-99
Welldeptha:	Not Reported	Redrillfoo:	Not Reported
Abandonedd:	//	Completion:	//
Gissymbol:	AOG	Site id:	CAOG9A000032343

**109
North
1/2 - 1 Mile**

OIL_GAS CAOG9A000032562

GEOCHECK® - PHYSICAL SETTING SOURCE MAP FINDINGS

Districtnu:	1	Apinumber:	03723921
Blmwell:	N	Redrillcan:	Not Reported
Dryhole:	N	Wellstatus:	P
Operatorna:	Marland Co.		
Countyname:	Los Angeles	Fieldname:	Los Angeles City
Areaname:	Any Area		
Section:	21		
Township:	01S	Range:	13W
Basemeridi:	SB	Elevation:	Not Reported
Locationde:	Not Reported		
Glat:	34.064782		
Glong:	-118.249406		
Gissourcec:	hud		
Comments:	Not Reported		
Leasename:	Not Reported	Wellnumber:	Unknown
Epawell:	N	Hydraulica:	N
Confidenti:	N	Spuddate:	30-DEC-99
Welldeptha:	Not Reported	Redrillfoo:	Not Reported
Abandonedd:	//	Completion:	//
Gissymbol:	POG	Site id:	CAOG9A000032562

**E110
NNW
1/2 - 1 Mile**

OIL_GAS CAOG9A000032166

Districtnu:	1	Apinumber:	03725975
Blmwell:	N	Redrillcan:	Not Reported
Dryhole:	N	Wellstatus:	B
Operatorna:	Park Crude Oil Co.		
Countyname:	Los Angeles	Fieldname:	Los Angeles City
Areaname:	Any Area		
Section:	20		
Township:	01S	Range:	13W
Basemeridi:	SB	Elevation:	Not Reported
Locationde:	Not Reported		
Glat:	34.063203		
Glong:	-118.257702		
Gissourcec:	hud		
Comments:	Not Reported		
Leasename:	Not Reported	Wellnumber:	3
Epawell:	N	Hydraulica:	N
Confidenti:	N	Spuddate:	30-DEC-99
Welldeptha:	Not Reported	Redrillfoo:	Not Reported
Abandonedd:	//	Completion:	//
Gissymbol:	AOG	Site id:	CAOG9A000032166

**F111
NNW
1/2 - 1 Mile**

OIL_GAS CAOG9A000032488

GEOCHECK® - PHYSICAL SETTING SOURCE MAP FINDINGS

Districtnu:	1	Apinumber:	03725593
Blmwell:	N	Redrillcan:	Not Reported
Dryhole:	N	Wellstatus:	B
Operatorna:	Dividend Oil Co.		
Countyname:	Los Angeles	Fieldname:	Los Angeles City
Areaname:	Any Area		
Section:	21		
Township:	01S	Range:	13W
Basemeridi:	SB	Elevation:	Not Reported
Locationde:	Not Reported		
Glat:	34.064443		
Glong:	-118.253635		
Gissourcec:	hud		
Comments:	Not Reported		
Leasename:	Not Reported	Wellnumber:	19
Epawell:	N	Hydraulica:	N
Confidenti:	N	Spuddate:	30-DEC-99
Welldeptha:	Not Reported	Redrillfoo:	Not Reported
Abandonedd:	//	Completion:	//
Gissymbol:	AOG	Site id:	CAOG9A000032488

**E112
NNW
1/2 - 1 Mile**

OIL_GAS CAOG9A000032128

Districtnu:	1	Apinumber:	03725978
Blmwell:	N	Redrillcan:	Not Reported
Dryhole:	N	Wellstatus:	B
Operatorna:	Park Crude Oil Co.		
Countyname:	Los Angeles	Fieldname:	Los Angeles City
Areaname:	Any Area		
Section:	20		
Township:	01S	Range:	13W
Basemeridi:	SB	Elevation:	Not Reported
Locationde:	Not Reported		
Glat:	34.062999		
Glong:	-118.258218		
Gissourcec:	hud		
Comments:	Not Reported		
Leasename:	Not Reported	Wellnumber:	5
Epawell:	N	Hydraulica:	N
Confidenti:	N	Spuddate:	30-DEC-99
Welldeptha:	Not Reported	Redrillfoo:	Not Reported
Abandonedd:	//	Completion:	//
Gissymbol:	AOG	Site id:	CAOG9A000032128

**G113
NNW
1/2 - 1 Mile**

OIL_GAS CAOG9A000032303

GEOCHECK® - PHYSICAL SETTING SOURCE MAP FINDINGS

Districtnu:	1	Apinumber:	03725727
Blmwell:	N	Redrillcan:	Not Reported
Dryhole:	N	Wellstatus:	B
Operatorna:	John Alton		
Countyname:	Los Angeles	Fieldname:	Los Angeles City
Areaname:	Any Area		
Section:	21		
Township:	01S	Range:	13W
Basemeridi:	SB	Elevation:	Not Reported
Locationde:	Not Reported		
Glat:	34.063681		
Glong:	-118.256538		
Gissourcec:	hud		
Comments:	Not Reported		
Leasename:	Not Reported	Wellnumber:	4
Epawell:	N	Hydraulica:	N
Confidenti:	N	Spuddate:	30-DEC-99
Welldeptha:	Not Reported	Redrillfoo:	Not Reported
Abandonedd:	//	Completion:	//
Gissymbol:	AOG	Site id:	CAOG9A000032303

**F114
NNW
1/2 - 1 Mile**

OIL_GAS CAOG9A000032479

Districtnu:	1	Apinumber:	03725588
Blmwell:	N	Redrillcan:	Not Reported
Dryhole:	N	Wellstatus:	B
Operatorna:	Dividend Oil Co.		
Countyname:	Los Angeles	Fieldname:	Los Angeles City
Areaname:	Any Area		
Section:	21		
Township:	01S	Range:	13W
Basemeridi:	SB	Elevation:	Not Reported
Locationde:	Not Reported		
Glat:	34.0644		
Glong:	-118.253967		
Gissourcec:	hud		
Comments:	Not Reported		
Leasename:	Not Reported	Wellnumber:	16
Epawell:	N	Hydraulica:	N
Confidenti:	N	Spuddate:	30-DEC-99
Welldeptha:	Not Reported	Redrillfoo:	Not Reported
Abandonedd:	//	Completion:	//
Gissymbol:	AOG	Site id:	CAOG9A000032479

**F115
NNW
1/2 - 1 Mile**

OIL_GAS CAOG9A000032449

GEOCHECK® - PHYSICAL SETTING SOURCE MAP FINDINGS

Districtnu:	1	Apinumber:	03725758
Blmwell:	N	Redrillcan:	Not Reported
Dryhole:	N	Wellstatus:	B
Operatorna:	Knight & Sons		
Countyname:	Los Angeles	Fieldname:	Los Angeles City
Areaname:	Any Area		
Section:	21		
Township:	01S	Range:	13W
Basemeridi:	SB	Elevation:	Not Reported
Locationde:	Not Reported		
Glat:	34.064248		
Glong:	-118.254779		
Gissourcec:	hud		
Comments:	Not Reported		
Leasename:	Not Reported	Wellnumber:	10A
Epawell:	N	Hydraulica:	N
Confidenti:	N	Spuddate:	30-DEC-99
Welldeptha:	Not Reported	Redrillfoo:	Not Reported
Abandonedd:	/ /	Completion:	/ /
Gissymbol:	AOG	Site id:	CAOG9A000032449

**F116
North
1/2 - 1 Mile**

OIL_GAS CAOG9A000032549

Districtnu:	1	Apinumber:	03725619
Blmwell:	N	Redrillcan:	Not Reported
Dryhole:	N	Wellstatus:	B
Operatorna:	E. Huntley		
Countyname:	Los Angeles	Fieldname:	Los Angeles City
Areaname:	Any Area		
Section:	21		
Township:	01S	Range:	13W
Basemeridi:	SB	Elevation:	Not Reported
Locationde:	Not Reported		
Glat:	34.064712		
Glong:	-118.252409		
Gissourcec:	hud		
Comments:	Not Reported		
Leasename:	Not Reported	Wellnumber:	1
Epawell:	N	Hydraulica:	N
Confidenti:	N	Spuddate:	30-DEC-99
Welldeptha:	Not Reported	Redrillfoo:	Not Reported
Abandonedd:	/ /	Completion:	/ /
Gissymbol:	AOG	Site id:	CAOG9A000032549

GEOCHECK® - PHYSICAL SETTING SOURCE MAP FINDINGS RADON

AREA RADON INFORMATION

State Database: CA Radon

Radon Test Results

Zipcode	Num Tests	> 4 pCi/L
90013	4	0

Federal EPA Radon Zone for LOS ANGELES County: 2

- Note: Zone 1 indoor average level > 4 pCi/L.
 : Zone 2 indoor average level >= 2 pCi/L and <= 4 pCi/L.
 : Zone 3 indoor average level < 2 pCi/L.

Federal Area Radon Information for LOS ANGELES COUNTY, CA

Number of sites tested: 63

Area	Average Activity	% <4 pCi/L	% 4-20 pCi/L	% >20 pCi/L
Living Area - 1st Floor	0.711 pCi/L	98%	2%	0%
Living Area - 2nd Floor	Not Reported	Not Reported	Not Reported	Not Reported
Basement	0.933 pCi/L	100%	0%	0%

PHYSICAL SETTING SOURCE RECORDS SEARCHED

TOPOGRAPHIC INFORMATION

USGS 7.5' Digital Elevation Model (DEM)

Source: United States Geologic Survey

EDR acquired the USGS 7.5' Digital Elevation Model in 2002 and updated it in 2006. The 7.5 minute DEM corresponds to the USGS 1:24,000- and 1:25,000-scale topographic quadrangle maps. The DEM provides elevation data with consistent elevation units and projection.

Scanned Digital USGS 7.5' Topographic Map (DRG)

Source: United States Geologic Survey

A digital raster graphic (DRG) is a scanned image of a U.S. Geological Survey topographic map. The map images are made by scanning published paper maps on high-resolution scanners. The raster image is georeferenced and fit to the Universal Transverse Mercator (UTM) projection.

HYDROLOGIC INFORMATION

Flood Zone Data: This data, available in select counties across the country, was obtained by EDR in 2003 & 2011 from the Federal Emergency Management Agency (FEMA). Data depicts 100-year and 500-year flood zones as defined by FEMA.

NWI: National Wetlands Inventory. This data, available in select counties across the country, was obtained by EDR in 2002, 2005 and 2010 from the U.S. Fish and Wildlife Service.

HYDROGEOLOGIC INFORMATION

AQUIFLOW^R Information System

Source: EDR proprietary database of groundwater flow information

EDR has developed the AQUIFLOW Information System (AIS) to provide data on the general direction of groundwater flow at specific points. EDR has reviewed reports submitted to regulatory authorities at select sites and has extracted the date of the report, hydrogeologically determined groundwater flow direction and depth to water table information.

GEOLOGIC INFORMATION

Geologic Age and Rock Stratigraphic Unit

Source: P.G. Schruben, R.E. Arndt and W.J. Bawiec, Geology of the Conterminous U.S. at 1:2,500,000 Scale - A digital representation of the 1974 P.B. King and H.M. Beikman Map, USGS Digital Data Series DDS - 11 (1994).

STATSGO: State Soil Geographic Database

Source: Department of Agriculture, Natural Resources Conservation Services

The U.S. Department of Agriculture's (USDA) Natural Resources Conservation Service (NRCS) leads the national Conservation Soil Survey (NCSS) and is responsible for collecting, storing, maintaining and distributing soil survey information for privately owned lands in the United States. A soil map in a soil survey is a representation of soil patterns in a landscape. Soil maps for STATSGO are compiled by generalizing more detailed (SSURGO) soil survey maps.

SSURGO: Soil Survey Geographic Database

Source: Department of Agriculture, Natural Resources Conservation Services (NRCS)

Telephone: 800-672-5559

SSURGO is the most detailed level of mapping done by the Natural Resources Conservation Services, mapping scales generally range from 1:12,000 to 1:63,360. Field mapping methods using national standards are used to construct the soil maps in the Soil Survey Geographic (SSURGO) database. SSURGO digitizing duplicates the original soil survey maps. This level of mapping is designed for use by landowners, townships and county natural resource planning and management.

PHYSICAL SETTING SOURCE RECORDS SEARCHED

LOCAL / REGIONAL WATER AGENCY RECORDS

FEDERAL WATER WELLS

PWS: Public Water Systems

Source: EPA/Office of Drinking Water

Telephone: 202-564-3750

Public Water System data from the Federal Reporting Data System. A PWS is any water system which provides water to at least 25 people for at least 60 days annually. PWSs provide water from wells, rivers and other sources.

PWS ENF: Public Water Systems Violation and Enforcement Data

Source: EPA/Office of Drinking Water

Telephone: 202-564-3750

Violation and Enforcement data for Public Water Systems from the Safe Drinking Water Information System (SDWIS) after August 1995. Prior to August 1995, the data came from the Federal Reporting Data System (FRDS).

USGS Water Wells: USGS National Water Inventory System (NWIS)

This database contains descriptive information on sites where the USGS collects or has collected data on surface water and/or groundwater. The groundwater data includes information on wells, springs, and other sources of groundwater.

STATE RECORDS

Water Well Database

Source: Department of Water Resources

Telephone: 916-651-9648

California Drinking Water Quality Database

Source: Department of Public Health

Telephone: 916-324-2319

The database includes all drinking water compliance and special studies monitoring for the state of California since 1984. It consists of over 3,200,000 individual analyses along with well and water system information.

OTHER STATE DATABASE INFORMATION

California Oil and Gas Well Locations

Source: Department of Conservation

Telephone: 916-323-1779

Oil and Gas well locations in the state.

RADON

State Database: CA Radon

Source: Department of Health Services

Telephone: 916-324-2208

Radon Database for California

Area Radon Information

Source: USGS

Telephone: 703-356-4020

The National Radon Database has been developed by the U.S. Environmental Protection Agency (USEPA) and is a compilation of the EPA/State Residential Radon Survey and the National Residential Radon Survey. The study covers the years 1986 - 1992. Where necessary data has been supplemented by information collected at private sources such as universities and research institutions.

EPA Radon Zones

Source: EPA

Telephone: 703-356-4020

Sections 307 & 309 of IRAA directed EPA to list and identify areas of U.S. with the potential for elevated indoor radon levels.

PHYSICAL SETTING SOURCE RECORDS SEARCHED

OTHER

Airport Landing Facilities: Private and public use landing facilities
Source: Federal Aviation Administration, 800-457-6656

Epicenters: World earthquake epicenters, Richter 5 or greater
Source: Department of Commerce, National Oceanic and Atmospheric Administration

California Earthquake Fault Lines: The fault lines displayed on EDR's Topographic map are digitized quaternary fault lines, prepared in 1975 by the United State Geological Survey. Additional information (also from 1975) regarding activity at specific fault lines comes from California's Preliminary Fault Activity Map prepared by the California Division of Mines and Geology.

STREET AND ADDRESS INFORMATION

© 2010 Tele Atlas North America, Inc. All rights reserved. This material is proprietary and the subject of copyright protection and other intellectual property rights owned by or licensed to Tele Atlas North America, Inc. The use of this material is subject to the terms of a license agreement. You will be held liable for any unauthorized copying or disclosure of this material.

APPENDIX D

Agency Records

CA.GOV Department of Conservation

Division of Oil, Gas & Geothermal Resources Well Finder

City:
County:

Map & Aerial Street View 3D Street View History Street View Pegman Street View Pano Street View Street Names Street View Street Numbers Street View Street Types Street View Street Widths Street View Street Zoning Street View Street Colors Street View Street Heights Street View Street Slopes Street View Street Curvature Street View Street Orientation Street View Street Orientation

Map & Aerial Street View 3D Street View History Street View Pegman Street View Pano Street View Street Names Street View Street Numbers Street View Street Types Street View Street Widths Street View Street Zoning Street View Street Colors Street View Street Heights Street View Street Slopes Street View Street Curvature Street View Street Orientation Street View Street Orientation

Map showing well locations (black dots) in Los Angeles, CA. The map includes an inset map of Los Angeles, a scale bar (0 to 0.3 miles), and a copyright notice: Copyright © 2014 State of California. Conditions of Use | Privacy Policy.

338 HILL ST, Los Angeles, CA, 90013

Los Angeles Downtown

Union Station

APPENDIX E

Aerial Photographs



South Hill Street & West 4th Street

332, 338, 342, 348 S Hill St. & 309 W 4th St.

Los Angeles, CA 90013

Inquiry Number: 3942152.12

May 14, 2014

The EDR Aerial Photo Decade Package



6 Armstrong Road, 4th Floor
Shelton, Connecticut 06484
Toll Free: 800.352.0050
www.edrnet.com

EDR Aerial Photo Decade Package

Environmental Data Resources, Inc. (EDR) Aerial Photo Decade Package is a screening tool designed to assist environmental professionals in evaluating potential liability on a target property resulting from past activities. EDR's professional researchers provide digitally reproduced historical aerial photographs, and when available, provide one photo per decade.

When delivered electronically by EDR, the aerial photo images included with this report are for ONE TIME USE ONLY. Further reproduction of these aerial photo images is prohibited without permission from EDR. For more information contact your EDR Account Executive.

Thank you for your business.
Please contact EDR at 1-800-352-0050
with any questions or comments.

Disclaimer - Copyright and Trademark Notice

This Report contains certain information obtained from a variety of public and other sources reasonably available to Environmental Data Resources, Inc. It cannot be concluded from this Report that coverage information for the target and surrounding properties does not exist from other sources. **NO WARRANTY EXPRESSED OR IMPLIED, IS MADE WHATSOEVER IN CONNECTION WITH THIS REPORT. ENVIRONMENTAL DATA RESOURCES, INC. SPECIFICALLY DISCLAIMS THE MAKING OF ANY SUCH WARRANTIES, INCLUDING WITHOUT LIMITATION, MERCHANTABILITY OR FITNESS FOR A PARTICULAR USE OR PURPOSE. ALL RISK IS ASSUMED BY THE USER. IN NO EVENT SHALL ENVIRONMENTAL DATA RESOURCES, INC. BE LIABLE TO ANYONE, WHETHER ARISING OUT OF ERRORS OR OMISSIONS, NEGLIGENCE, ACCIDENT OR ANY OTHER CAUSE, FOR ANY LOSS OF DAMAGE, INCLUDING, WITHOUT LIMITATION, SPECIAL, INCIDENTAL, CONSEQUENTIAL, OR EXEMPLARY DAMAGES. ANY LIABILITY ON THE PART OF ENVIRONMENTAL DATA RESOURCES, INC. IS STRICTLY LIMITED TO A REFUND OF THE AMOUNT PAID FOR THIS REPORT.** Purchaser accepts this Report AS IS. Any analyses, estimates, ratings, environmental risk levels or risk codes provided in this Report are provided for illustrative purposes only, and are not intended to provide, nor should they be interpreted as providing any facts regarding, or prediction or forecast of, any environmental risk for any property. Only a Phase I Environmental Site Assessment performed by an environmental professional can provide information regarding the environmental risk for any property. Additionally, the information provided in this Report is not to be construed as legal advice.

Copyright 2014 by Environmental Data Resources, Inc. All rights reserved. Reproduction in any media or format, in whole or in part, of any report or map of Environmental Data Resources, Inc., or its affiliates, is prohibited without prior written permission.

EDR and its logos (including Sanborn and Sanborn Map) are trademarks of Environmental Data Resources, Inc. or its affiliates. All other trademarks used herein are the property of their respective owners.

Date EDR Searched Historical Sources:

Aerial Photography May 14, 2014

Target Property:

332, 338, 342, 348 S Hill St. & 309 W 4th St.

Los Angeles, CA 90013

<u>Year</u>	<u>Scale</u>	<u>Details</u>	<u>Source</u>
1923	Aerial Photograph. Scale: 1"=500'	Flight Year: 1923	EDR
1928	Aerial Photograph. Scale: 1"=500'	Flight Year: 1928	EDR
1938	Aerial Photograph. Scale: 1"=500'	Flight Year: 1938	EDR
1948	Aerial Photograph. Scale: 1"=500'	Flight Year: 1948	EDR
1952	Aerial Photograph. Scale: 1"=500'	Flight Year: 1952	EDR
1964	Aerial Photograph. Scale: 1"=500'	Flight Year: 1964	EDR
1972	Aerial Photograph. Scale: 1"=500'	Flight Year: 1972	EDR
1981	Aerial Photograph. Scale: 1"=500'	Flight Year: 1981	AMI
1989	Aerial Photograph. Scale: 1"=500'	Flight Year: 1989	USGS
1994	Aerial Photograph. Scale: 1"=500'	/DOQQ - acquisition dates: 1994	EDR
2005	Aerial Photograph. Scale: 1"=500'	Flight Year: 2005	EDR
2009	Aerial Photograph. Scale: 1"=500'	Flight Year: 2009	EDR
2010	Aerial Photograph. Scale: 1"=500'	Flight Year: 2010	EDR
2012	Aerial Photograph. Scale: 1"=500'	Flight Year: 2012	EDR



INQUIRY #: 3942152.12

YEAR: 1923


| = 500'





INQUIRY #: 3942152.12

YEAR: 1928

 = 500'





INQUIRY #: 3942152.12

YEAR: 1938


| = 500'





INQUIRY #: 3942152.12

YEAR: 1948

 = 500'





INQUIRY #: 3942152.12

YEAR: 1952

|—————| = 500'





INQUIRY #: 3942152.12

YEAR: 1964

| = 500'





INQUIRY #: 3942152.12

YEAR: 1972

| = 500'





INQUIRY #: 3942152.12

YEAR: 1981

| = 500'





INQUIRY #: 3942152.12

YEAR: 1989

| = 500'





INQUIRY #: 3942152.12

YEAR: 1994


| = 500'





INQUIRY #: 3942152.12

YEAR: 2005

 = 500'






INQUIRY #: 3942152.12

YEAR: 2009

| = 500'





INQUIRY #: 3942152.12

YEAR: 2010

|—————| = 500'





INQUIRY #: 3942152.12

YEAR: 2012

| = 500'



APPENDIX F

Sanborn Maps

South Hill Street & West 4th Street

332, 338, 342, 348 S Hill St. & 309 W 4th St.

Los Angeles, CA 90013

Inquiry Number: 3942152.3

May 13, 2014

Certified Sanborn® Map Report



6 Armstrong Road, 4th Floor
Shelton, Connecticut 06484
Toll Free: 800.352.0050
www.edrnet.com

Certified Sanborn® Map Report

5/13/14

Site Name:

South Hill Street & West 4th
332, 338, 342, 348 S Hill St. &
Los Angeles, CA 90013

Client Name:

Langan Engineering
32 Executive Park Suite 130
Irvine, CA 92614-0000



EDR Inquiry # 3942152.3


Contact: Rachel Prohoroff

The Sanborn Library has been searched by EDR and maps covering the target property location as provided by Langan Engineering were identified for the years listed below. The Sanborn Library is the largest, most complete collection of fire insurance maps. The collection includes maps from Sanborn, Bromley, Perris & Browne, Hopkins, Barlow, and others. Only Environmental Data Resources Inc. (EDR) is authorized to grant rights for commercial reproduction of maps by the Sanborn Library LLC, the copyright holder for the collection. Results can be authenticated by visiting www.edrnet.com/sanborn.

The Sanborn Library is continually enhanced with newly identified map archives. This report accesses all maps in the collection as of the day this report was generated.

Certified Sanborn Results:

Site Name: South Hill Street & West 4th Street
Address: 332, 338, 342, 348 S Hill St. & 309 W 4th St.
City, State, Zip: Los Angeles, CA 90013
Cross Street:
P.O. # 700036601
Project: South Hill & West 4th Phase I
Certification # FDF2-442D-B13A



Sanborn® Library search results
Certification # FDF2-442D-B13A

Maps Provided:

1970	1959	1920
1968	1958	1906
1967	1955	1894
1963	1954	1888
1962	1953	
1960	1950	

The Sanborn Library includes more than 1.2 million fire insurance maps from Sanborn, Bromley, Perris & Browne, Hopkins, Barlow and others which track historical property usage in approximately 12,000 American cities and towns. Collections searched:

- Library of Congress
- University Publications of America
- EDR Private Collection

The Sanborn Library LLC Since 1866™

Limited Permission To Make Copies

Langan Engineering (the client) is permitted to make up to FIVE photocopies of this Sanborn Map transmittal and each fire insurance map accompanying this report solely for the limited use of its customer. No one other than the client is authorized to make copies. Upon request made directly to an EDR Account Executive, the client may be permitted to make a limited number of additional photocopies. This permission is conditioned upon compliance by the client, its customer and their agents with EDR's copyright policy; a copy of which is available upon request.

Disclaimer - Copyright and Trademark notice

This Report contains certain information obtained from a variety of public and other sources reasonably available to Environmental Data Resources, Inc. It cannot be concluded from this Report that coverage information for the target and surrounding properties does not exist from other sources. NO WARRANTY EXPRESSED OR IMPLIED, IS MADE WHATSOEVER IN CONNECTION WITH THIS REPORT. ENVIRONMENTAL DATA RESOURCES, INC. SPECIFICALLY DISCLAIMS THE MAKING OF ANY SUCH WARRANTIES, INCLUDING WITHOUT LIMITATION, MERCHANTABILITY OR FITNESS FOR A PARTICULAR USE OR PURPOSE. ALL RISK IS ASSUMED BY THE USER. IN NO EVENT SHALL ENVIRONMENTAL DATA RESOURCES, INC. BE LIABLE TO ANYONE, WHETHER ARISING OUT OF ERRORS OR OMISSIONS, NEGLIGENCE, ACCIDENT OR ANY OTHER CAUSE, FOR ANY LOSS OF DAMAGE, INCLUDING, WITHOUT LIMITATION, SPECIAL, INCIDENTAL CONSEQUENTIAL, OR EXEMPLARY DAMAGES. ANY LIABILITY ON THE PART OF ENVIRONMENTAL DATA RESOURCES, INC. IS STRICTLY LIMITED TO A REFUND OF THE AMOUNT PAID FOR THIS REPORT. Purchaser accepts this Report "AS IS". Any analyses, estimates, ratings, environmental risk levels or risk codes provided in this Report are provided for illustrative purposes only, and are not intended to provide, nor should they be interpreted as providing any facts regarding, or prediction or forecast of, any environmental risk for any property. Only a Phase I Environmental Site Assessment performed by an environmental professional can provide information regarding the environmental risk for any property. Additionally, the information provided in this Report is not to be construed as legal advice.

Copyright 2014 by Environmental Data Resources, Inc. All rights reserved. Reproduction in any media or format, in whole or in part, of any report or map of Environmental Data Resources, Inc., or its affiliates, is prohibited without prior written permission.

EDR and its logos (including Sanborn and Sanborn Map) are trademarks of Environmental Data Resources, Inc. or its affiliates. All other trademarks used herein are the property of their respective owners.

Sanborn Sheet Thumbnails


This Certified Sanborn Map Report is based upon the following Sanborn Fire Insurance map sheets.




1970 Source Sheets




Volume 1, Sheet 35



Volume 1, Sheet 36




Volume 2, Sheet 129




Volume 2, Sheet 130

1968 Source Sheets




Volume 1, Sheet 35




Volume 1, Sheet 36


1967 Source Sheets




Volume 1, Sheet 35



Volume 1, Sheet 36




Volume 2, Sheet 129

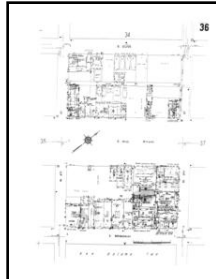


Volume 2, Sheet 130

1963 Source Sheets




Volume 1, Sheet 35




Volume 1, Sheet 36

1962 Source Sheets




Volume 1, Sheet 35




Volume 1, Sheet 36


1960 Source Sheets



Volume 1, Sheet 35



Volume 1, Sheet 36



Volume 2, Sheet 129



Volume 2, Sheet 130

1959 Source Sheets




Volume 2, Sheet 129




Volume 2, Sheet 130

1958 Source Sheets




Volume 1, Sheet 35



Volume 1, Sheet 36

1955 Source Sheets



Volume 1, Sheet 35




Volume 1, Sheet 36

1954 Source Sheets




Volume 2, Sheet 129




Volume 2, Sheet 130


1953 Source Sheets




Volume 2, Sheet 129




Volume 2, Sheet 130



Volume 1, Sheet 35



Volume 1, Sheet 36




Volume 2, Sheet 129



Volume 2, Sheet 130


1950 Source Sheets



Volume 2, Sheet 129



Volume 2, Sheet 130




Volume 2, Sheet 130



Volume 2, Sheet 131



Volume 1, Sheet 35



Volume 1, Sheet 36



Volume 1, Sheet 37

1920 Source Sheets




Volume Congested Business District, Sheet


1906 Source Sheets




Volume 2, Sheet 129



Volume 2, Sheet 130




Volume 1, Sheet 35




Volume 1, Sheet 36

1894 Source Sheets



Volume 1, Sheet 1



Volume 1, Sheet 8



Volume 2, Sheet 57



Volume 2, Sheet 67

1888 Source Sheets



Volume 1, Sheet 22



Volume 1, Sheet 22



Volume 1, Sheet 26

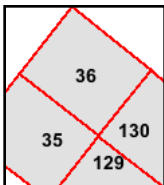
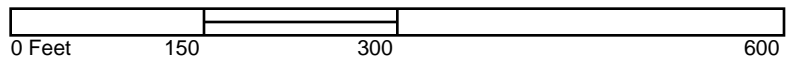


Volume 1, Sheet 26

1970 Certified Sanborn Map



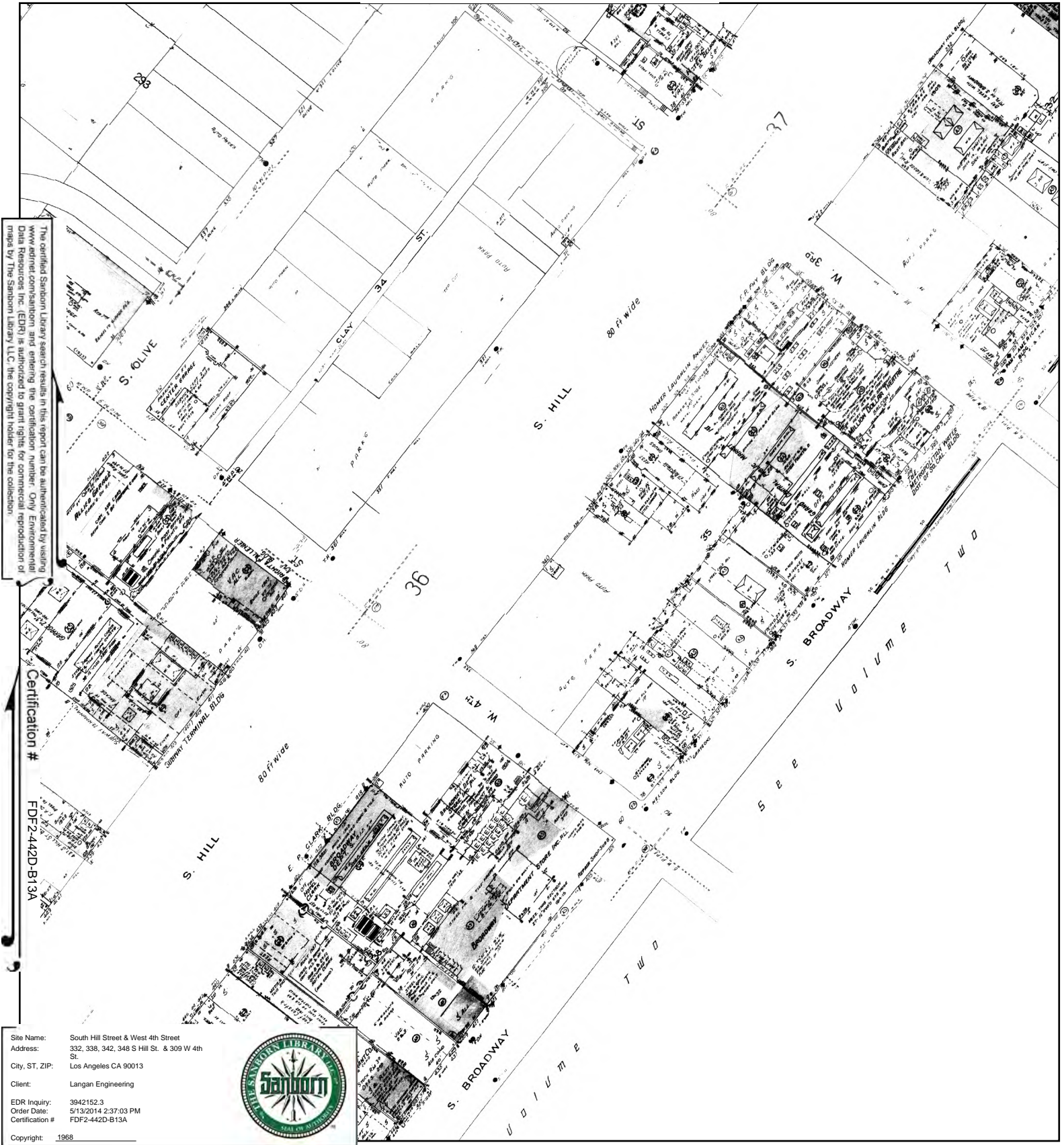
This Certified Sanborn Map combines the following sheets. Outlined areas indicate map sheets within the collection.



- Volume 1, Sheet 35
- Volume 1, Sheet 36
- Volume 2, Sheet 129
- Volume 2, Sheet 130



1968 Certified Sanborn Map



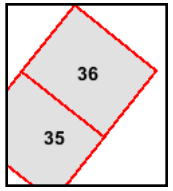
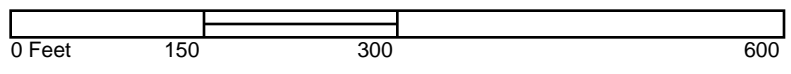
The certified Sanborn Library search results in this report can be authenticated by visiting www.edrnet.com/sanborn and entering the certification number. Only Environmental Data Resources, Inc. (EDR) is authorized to grant rights for commercial reproduction of maps by The Sanborn Library LLC, the copyright holder for the collection.

Certification #
FDF2-442D-B13A

Site Name: South Hill Street & West 4th Street
 Address: 332, 338, 342, 348 S Hill St. & 309 W 4th St.
 City, ST, ZIP: Los Angeles CA 90013
 Client: Langan Engineering
 EDR Inquiry: 3942152.3
 Order Date: 5/13/2014 2:37:03 PM
 Certification #: FDF2-442D-B13A
 Copyright: 1968



This Certified Sanborn Map combines the following sheets. Outlined areas indicate map sheets within the collection.



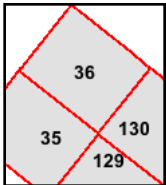

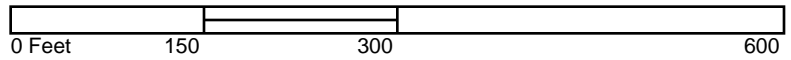
Volume 1, Sheet 35
 Volume 1, Sheet 36



1967 Certified Sanborn Map



This Certified Sanborn Map combines the following sheets. Outlined areas indicate map sheets within the collection.



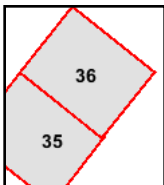
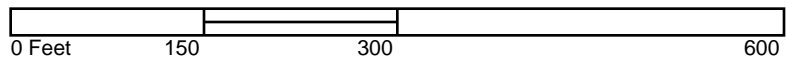
- Volume 1, Sheet 35
- Volume 1, Sheet 36
- Volume 2, Sheet 129
- Volume 2, Sheet 130



1963 Certified Sanborn Map




This Certified Sanborn Map combines the following sheets. Outlined areas indicate map sheets within the collection.



Volume 1, Sheet 35
 Volume 1, Sheet 36



1962 Certified Sanborn Map



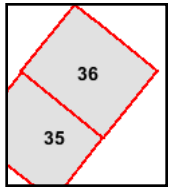
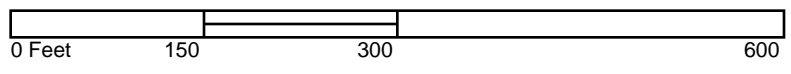
The certified Sanborn Library search results in this report can be authenticated by visiting www.edrnet.com/sanborn and entering the certification number. Only Environmental Data Resources, Inc. (EDR) is authorized to grant rights for commercial reproduction of maps by The Sanborn Library LLC, the copyright holder for the collection.

Certification #
FDF2-442D-B13A

Site Name: South Hill Street & West 4th Street
 Address: 332, 338, 342, 348 S Hill St. & 309 W 4th St.
 City, ST, ZIP: Los Angeles CA 90013
 Client: Langan Engineering
 EDR Inquiry: 3942152.3
 Order Date: 5/13/2014 2:37:03 PM
 Certification #: FDF2-442D-B13A
 Copyright: 1962



This Certified Sanborn Map combines the following sheets. Outlined areas indicate map sheets within the collection.



Volume 1, Sheet 35
 Volume 1, Sheet 36



1960 Certified Sanborn Map



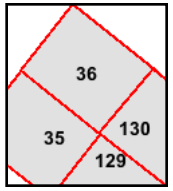
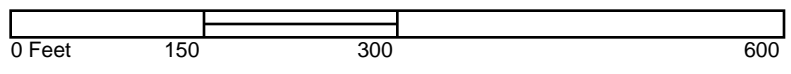
The certified Sanborn Library search results in this report can be authenticated by visiting www.edrnet.com/sanborn and entering the certification number. Only Environmental Data Resources, Inc. (EDR) is authorized to grant rights for commercial reproduction of maps by The Sanborn Library LLC, the copyright holder for the collection.

Certification #
FDF2-442D-B13A

Site Name: South Hill Street & West 4th Street
 Address: 332, 338, 342, 348 S Hill St. & 309 W 4th St.
 City, ST, ZIP: Los Angeles CA 90013
 Client: Langan Engineering
 EDR Inquiry: 3942152.3
 Order Date: 5/13/2014 2:37:03 PM
 Certification #: FDF2-442D-B13A
 Copyright: 1960



This Certified Sanborn Map combines the following sheets. Outlined areas indicate map sheets within the collection.



- Volume 1, Sheet 35
- Volume 1, Sheet 36
- Volume 2, Sheet 129
- Volume 2, Sheet 130



1959 Certified Sanborn Map

The certified Sanborn Library search results in this report can be authenticated by visiting www.edrnet.com/sanborn and entering the certification number. Only Environmental Data Resources Inc. (EDR) is authorized to grant rights for commercial reproduction of maps by The Sanborn Library LLC, the copyright holder for the collection.

Certification #

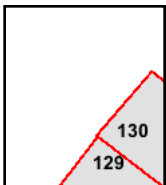
FDF2-442D-B13A

Site Name: South Hill Street & West 4th Street
 Address: 332, 338, 342, 348 S Hill St. & 309 W 4th St.
 City, ST, ZIP: Los Angeles CA 90013
 Client: Langan Engineering
 EDR Inquiry: 3942152.3
 Order Date: 5/13/2014 2:37:03 PM
 Certification #: FDF2-442D-B13A

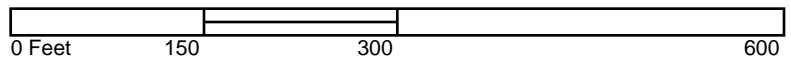
Copyright: 1959



This Certified Sanborn Map combines the following sheets. Outlined areas indicate map sheets within the collection.



Volume 2, Sheet 129
 Volume 2, Sheet 130



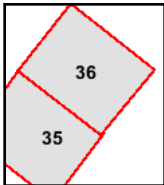
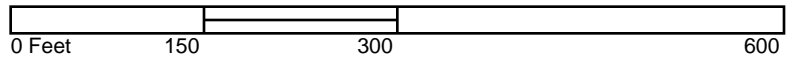
1958 Certified Sanborn Map



Site Name: South Hill Street & West 4th Street
 Address: 332, 338, 342, 348 S Hill St. & 309 W 4th St.
 City, ST, ZIP: Los Angeles CA 90013
 Client: Langan Engineering
 EDR Inquiry: 3942152.3
 Order Date: 5/13/2014 2:37:03 PM
 Certification #: FDF2-442D-B13A



This Certified Sanborn Map combines the following sheets.
 Outlined areas indicate map sheets within the collection.



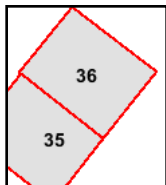
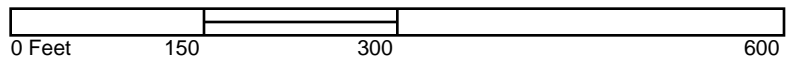
Volume 1, Sheet 35
 Volume 1, Sheet 36



1955 Certified Sanborn Map



This Certified Sanborn Map combines the following sheets.
 Outlined areas indicate map sheets within the collection.



Volume 1, Sheet 35
 Volume 1, Sheet 36



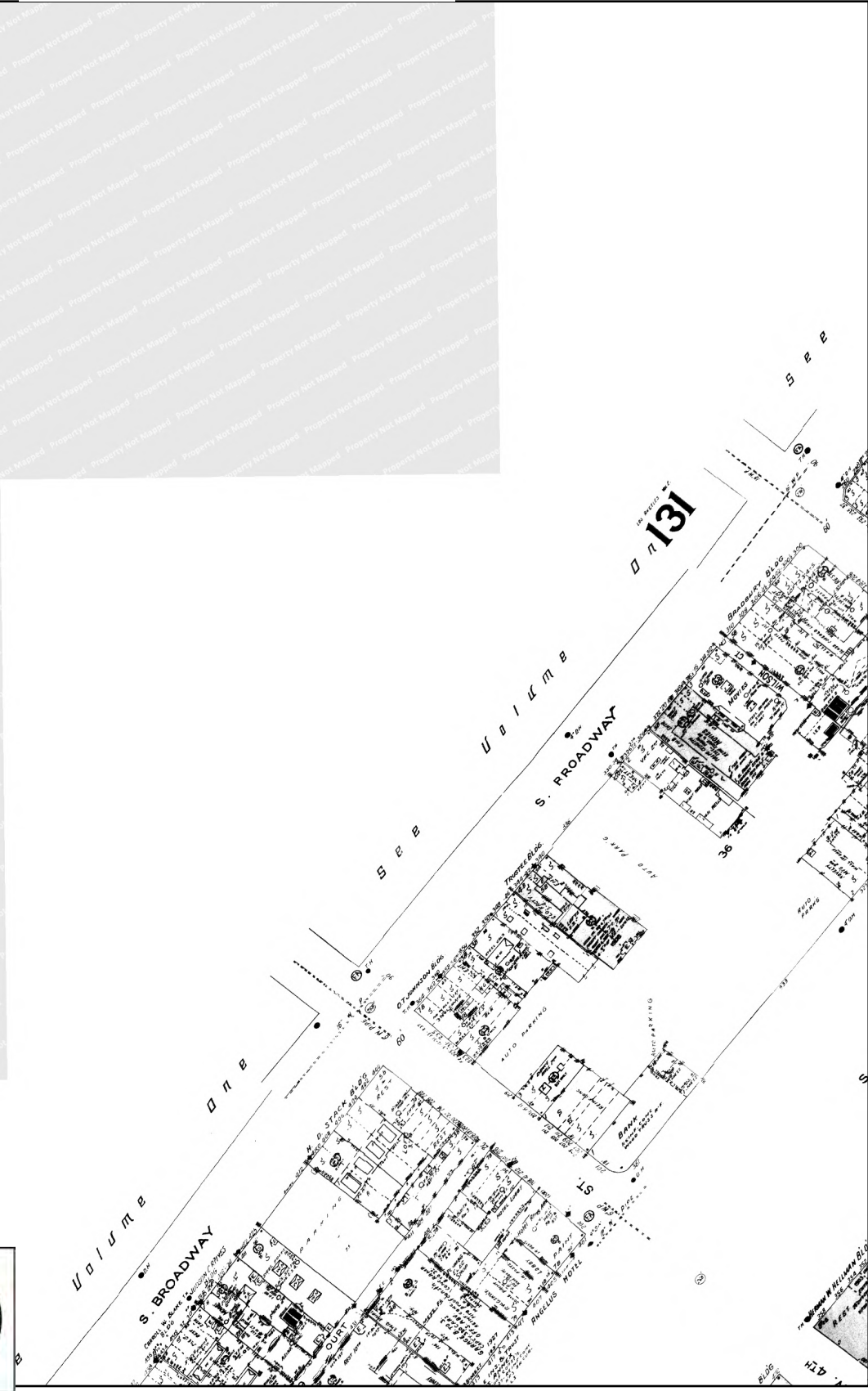
1954 Certified Sanborn Map

The certified Sanborn Library search results in this report can be authenticated by visiting www.edrnet.com/sanborn and entering the certification number. Only Environmental Data Resources Inc. (EDR) is authorized to grant rights for commercial reproduction of maps by The Sanborn Library LLC, the copyright holder for the collection.

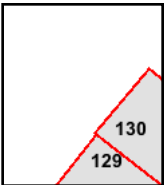
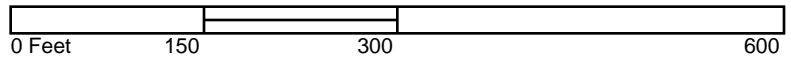
Certification # FDF2-442D-B13A

Site Name: South Hill Street & West 4th Street
 Address: 332, 338, 342, 348 S Hill St. & 309 W 4th St.
 City, ST, ZIP: Los Angeles CA 90013
 Client: Langan Engineering
 EDR Inquiry: 3942152.3
 Order Date: 5/13/2014 2:37:03 PM
 Certification #: FDF2-442D-B13A

Copyright: 1954



This Certified Sanborn Map combines the following sheets. Outlined areas indicate map sheets within the collection.



Volume 2, Sheet 129
 Volume 2, Sheet 130



1953 Certified Sanborn Map



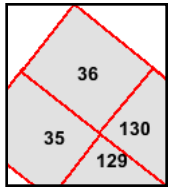
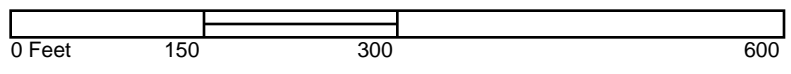
The certified Sanborn Library search results in this report can be authenticated by visiting www.edrnet.com/sanborn and entering the certification number. Only Environmental Data Resources, Inc. (EDR) is authorized to grant rights for commercial reproduction of maps by The Sanborn Library LLC, the copyright holder for the collection.

Certification #
FDF2-442D-B13A

Site Name: South Hill Street & West 4th Street
 Address: 332, 338, 342, 348 S Hill St. & 309 W 4th St.
 City, ST, ZIP: Los Angeles CA 90013
 Client: Langan Engineering
 EDR Inquiry: 3942152.3
 Order Date: 5/13/2014 2:37:03 PM
 Certification #: FDF2-442D-B13A
 Copyright: 1953



This Certified Sanborn Map combines the following sheets. Outlined areas indicate map sheets within the collection.



- Volume 2, Sheet 129
- Volume 2, Sheet 130
- Volume 1, Sheet 35
- Volume 1, Sheet 36
- Volume 2, Sheet 129



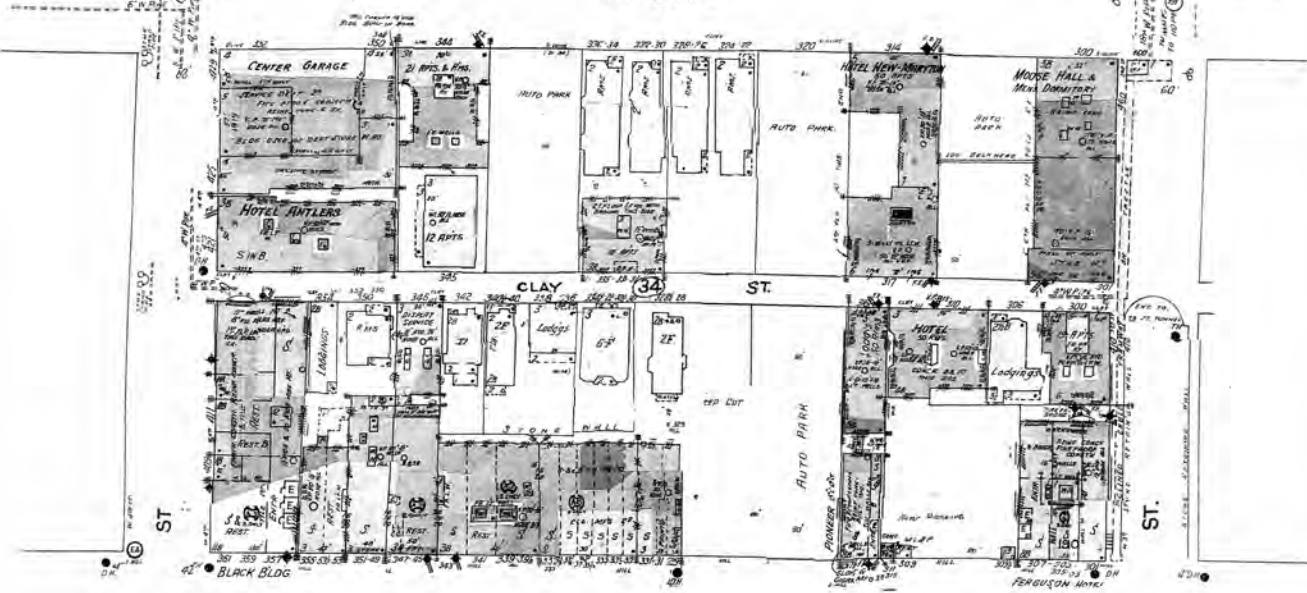
1950 Certified Sanborn Map

CAL. 019

36

34

S. OLIVE



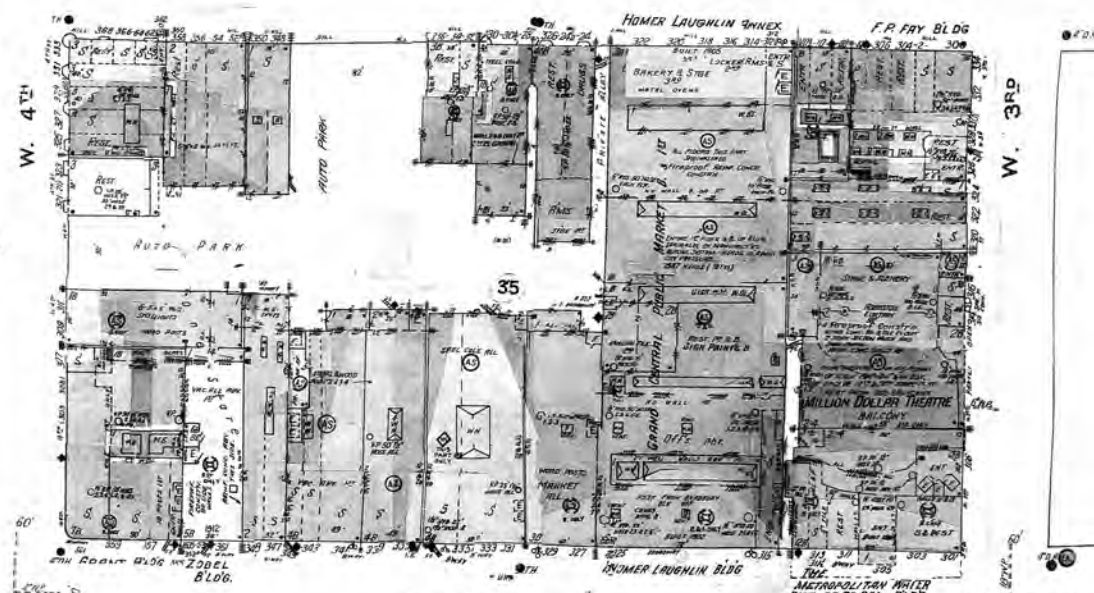
The certified Sanborn Library search results in this report can be authenticated by visiting www.edrnet.com/sanborn and entering the certification number. Only Environmental Data Resources Inc. (EDR) is authorized to grant rights for commercial reproduction of maps by The Sanborn Library LLC, the copyright holder for the collection.

35

S. HILL


80 ft wide

37



S. BROADWAY

Scale of Feet.



See Volume TW

Site Name: South Hill Street & West 4th Street
Address: 332, 338, 342, 348 S Hill St. & 309 W 4th St.
City, ST, ZIP: Los Angeles CA 90013
Client: Langan Engineering
EDR Inquiry: 3942152.3
Order Date: 5/13/2014 2:37:03 PM
Certification #: FDF2-442D-B13A
Copyright: 1950



1920 Certified Sanborn Map



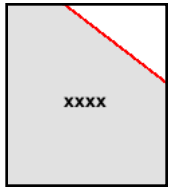
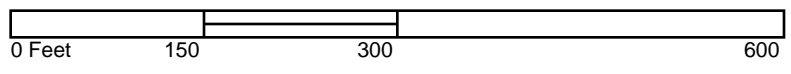
The certified Sanborn Library search results in this report can be authenticated by visiting www.edrnet.com/sanborn and entering the certification number. Only Environmental Data Resources Inc. (EDR) is authorized to grant rights for commercial reproduction of maps by The Sanborn Library LLC, the copyright holder for the collection.

Certification # FDF2-442D-B13A

Site Name: South Hill Street & West 4th Street
 Address: 332, 338, 342, 348 S Hill St. & 309 W 4th St.
 City, ST, ZIP: Los Angeles CA 90013
 Client: Langan Engineering
 EDR Inquiry: 3942152.3
 Order Date: 5/13/2014 2:37:03 PM
 Certification #: FDF2-442D-B13A
 Copyright: 1920



This Certified Sanborn Map combines the following sheets.
 Outlined areas indicate map sheets within the collection.



Volume Congested Business District, Sheet



1906 Certified Sanborn Map



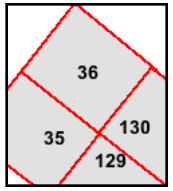

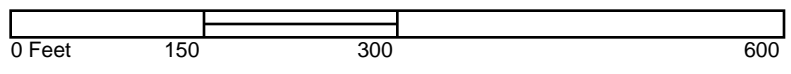
The certified Sanborn Library search results in this report can be authenticated by visiting www.edrnet.com/sanborn and entering the certification number. Only Environmental Data Resources, Inc. (EDR) is authorized to grant rights for commercial reproduction of maps by The Sanborn Library LLC, the copyright holder for the collection.

Certification #
FDF2-442D-B13A

Site Name: South Hill Street & West 4th Street
 Address: 332, 338, 342, 348 S Hill St. & 309 W 4th St.
 City, ST, ZIP: Los Angeles CA 90013
 Client: Langan Engineering
 EDR Inquiry: 3942152.3
 Order Date: 5/13/2014 2:37:03 PM
 Certification #: FDF2-442D-B13A
 Copyright: 1906



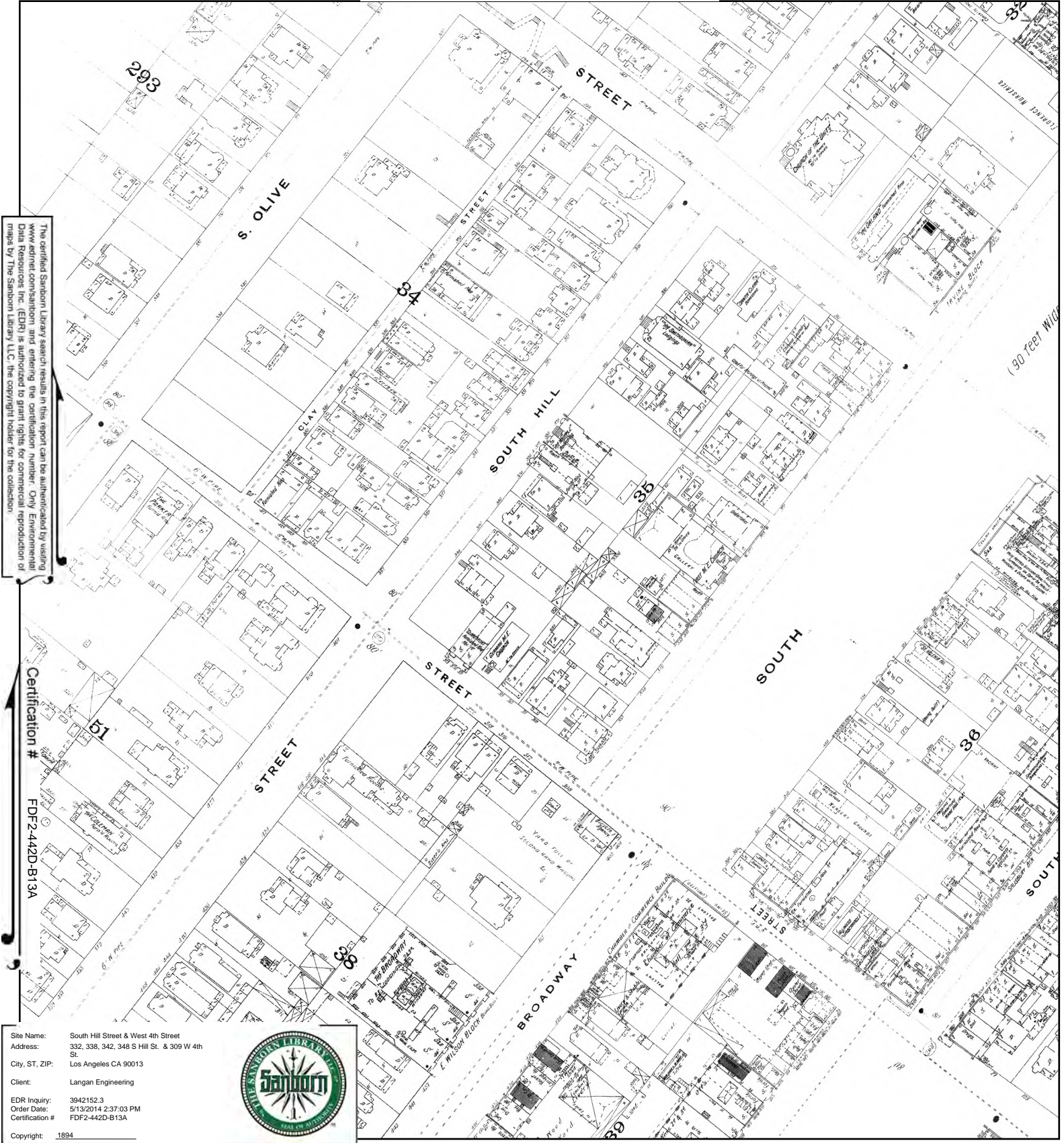
This Certified Sanborn Map combines the following sheets. Outlined areas indicate map sheets within the collection.



- Volume 2, Sheet 129
- Volume 2, Sheet 130
- Volume 1, Sheet 35
- Volume 1, Sheet 36



1894 Certified Sanborn Map



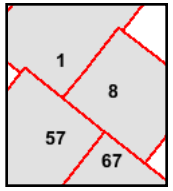
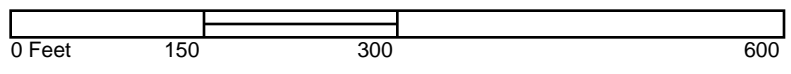
The certified Sanborn Library search results in this report can be authenticated by visiting www.edrnet.com/sanborn and entering the certification number. Only Environmental Data Resources Inc. (EDR) is authorized to grant rights for commercial reproduction of maps by The Sanborn Library LLC, the copyright holder for the collection.

Certification #
FDF2-442D-B13A

Site Name: South Hill Street & West 4th Street
 Address: 332, 338, 342, 348 S Hill St. & 309 W 4th St.
 City, ST, ZIP: Los Angeles CA 90013
 Client: Langan Engineering
 EDR Inquiry: 3942152.3
 Order Date: 5/13/2014 2:37:03 PM
 Certification #: FDF2-442D-B13A
 Copyright: 1894



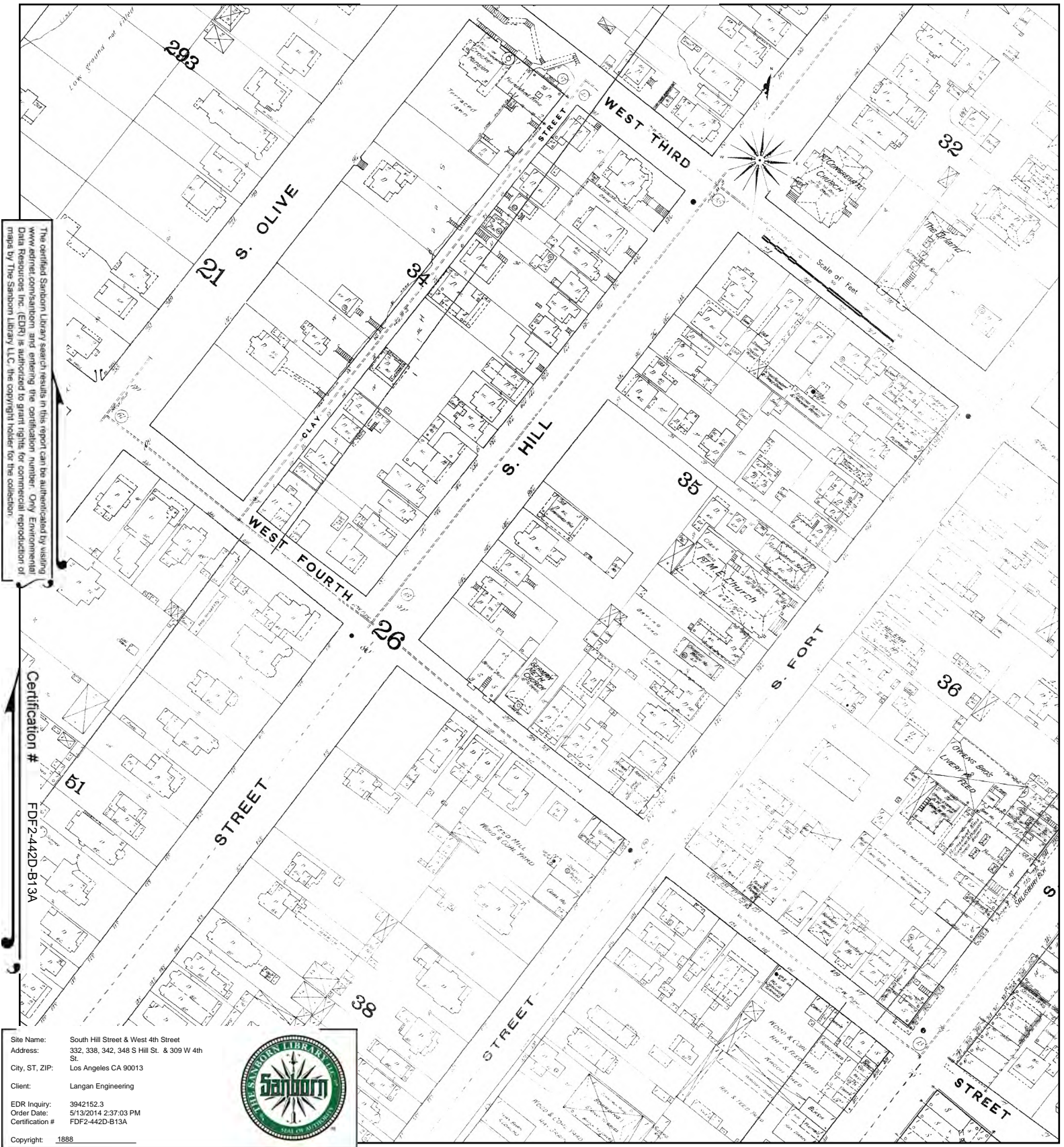
This Certified Sanborn Map combines the following sheets. Outlined areas indicate map sheets within the collection.



- Volume 1, Sheet 1
- Volume 1, Sheet 8
- Volume 2, Sheet 57
- Volume 2, Sheet 67



1888 Certified Sanborn Map



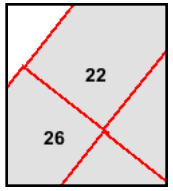
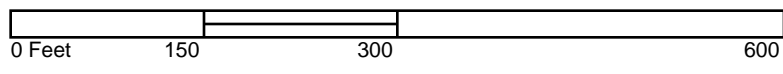
The certified Sanborn Library search results in this report can be authenticated by visiting www.edrnet.com/sanborn and entering the certification number. Only Environmental Data Resources, Inc. (EDR) is authorized to grant rights for commercial reproduction of maps by The Sanborn Library LLC, the copyright holder for the collection.

Certification # FDF2-442D-B13A

Site Name: South Hill Street & West 4th Street
 Address: 332, 338, 342, 348 S Hill St. & 309 W 4th St.
 City, ST, ZIP: Los Angeles CA 90013
 Client: Langan Engineering
 EDR Inquiry: 3942152.3
 Order Date: 5/13/2014 2:37:03 PM
 Certification #: FDF2-442D-B13A
 Copyright: 1888



This Certified Sanborn Map combines the following sheets. Outlined areas indicate map sheets within the collection.



- Volume 1, Sheet 22
- Volume 1, Sheet 22
- Volume 1, Sheet 26
- Volume 1, Sheet 26



APPENDIX G

Historical Topographic Maps



South Hill Street & West 4th Street

332, 338, 342, 348 S Hill St. & 309 W 4th St.

Los Angeles, CA 90013

Inquiry Number: 3942152.4

May 13, 2014

EDR Historical Topographic Map Report



6 Armstrong Road, 4th Floor
Shelton, Connecticut 06484
Toll Free: 800.352.0050
www.edrnet.com

EDR Historical Topographic Map Report

Environmental Data Resources, Inc.s (EDR) Historical Topographic Map Report is designed to assist professionals in evaluating potential liability on a target property resulting from past activities. EDRs Historical Topographic Map Report includes a search of a collection of public and private color historical topographic maps, dating back to the early 1900s.

Thank you for your business.
Please contact EDR at 1-800-352-0050
with any questions or comments.

Disclaimer - Copyright and Trademark Notice


This Report contains certain information obtained from a variety of public and other sources reasonably available to Environmental Data Resources, Inc. It cannot be concluded from this Report that coverage information for the target and surrounding properties does not exist from other sources. **NO WARRANTY EXPRESSED OR IMPLIED, IS MADE WHATSOEVER IN CONNECTION WITH THIS REPORT. ENVIRONMENTAL DATA RESOURCES, INC. SPECIFICALLY DISCLAIMS THE MAKING OF ANY SUCH WARRANTIES, INCLUDING WITHOUT LIMITATION, MERCHANTABILITY OR FITNESS FOR A PARTICULAR USE OR PURPOSE. ALL RISK IS ASSUMED BY THE USER. IN NO EVENT SHALL ENVIRONMENTAL DATA RESOURCES, INC. BE LIABLE TO ANYONE, WHETHER ARISING OUT OF ERRORS OR OMISSIONS, NEGLIGENCE, ACCIDENT OR ANY OTHER CAUSE, FOR ANY LOSS OF DAMAGE, INCLUDING, WITHOUT LIMITATION, SPECIAL, INCIDENTAL, CONSEQUENTIAL, OR EXEMPLARY DAMAGES. ANY LIABILITY ON THE PART OF ENVIRONMENTAL DATA RESOURCES, INC. IS STRICTLY LIMITED TO A REFUND OF THE AMOUNT PAID FOR THIS REPORT.** Purchaser accepts this Report AS IS. Any analyses, estimates, ratings, environmental risk levels or risk codes provided in this Report are provided for illustrative purposes only, and are not intended to provide, nor should they be interpreted as providing any facts regarding, or prediction or forecast of, any environmental risk for any property. Only a Phase I Environmental Site Assessment performed by an environmental professional can provide information regarding the environmental risk for any property. Additionally, the information provided in this Report is not to be construed as legal advice.

Copyright 2014 by Environmental Data Resources, Inc. All rights reserved. Reproduction in any media or format, in whole or in part, of any report or map of Environmental Data Resources, Inc., or its affiliates, is prohibited without prior written permission.

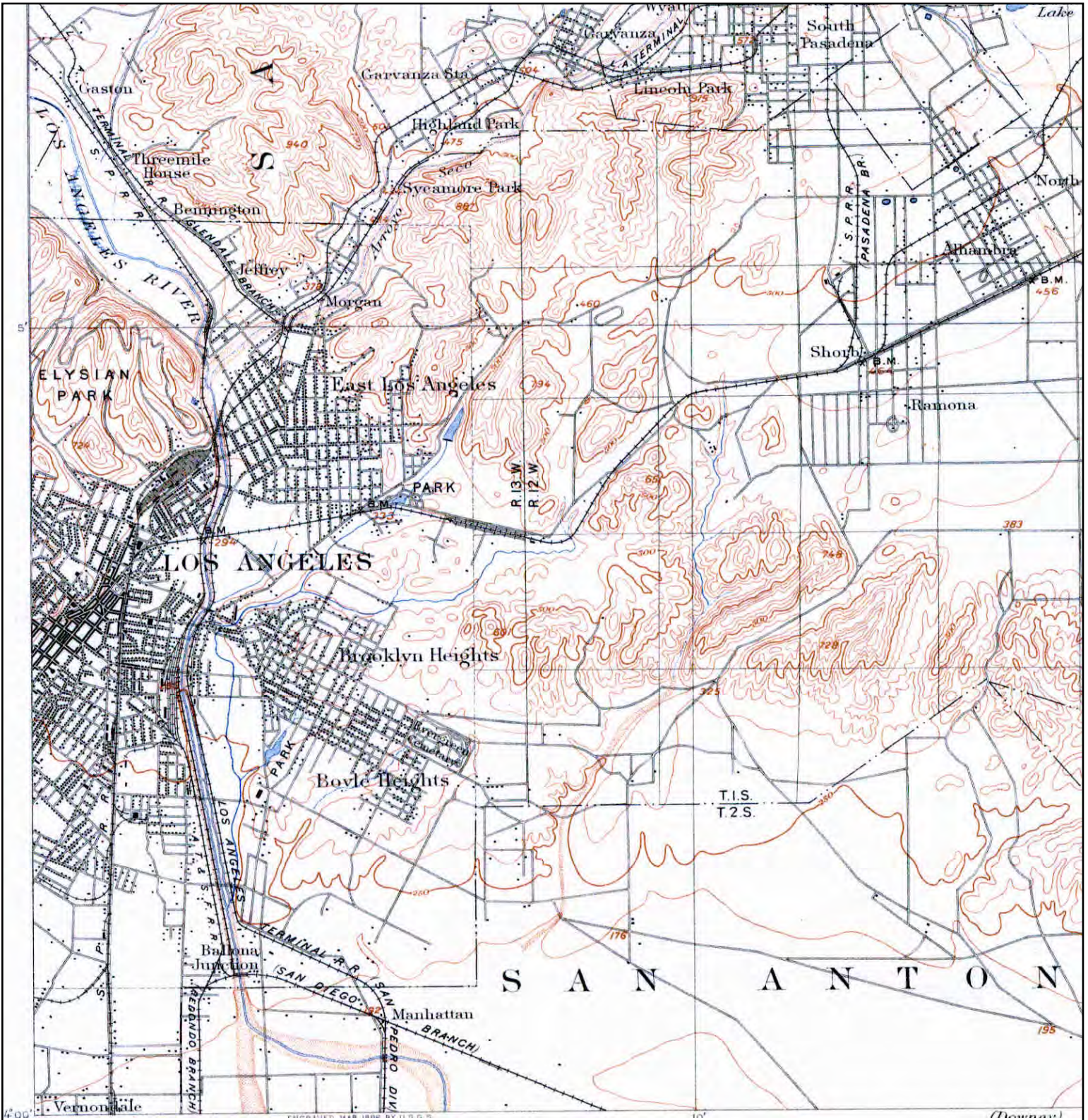
EDR and its logos (including Sanborn and Sanborn Map) are trademarks of Environmental Data Resources, Inc. or its affiliates. All other trademarks used herein are the property of their respective owners.

Historical Topographic Map



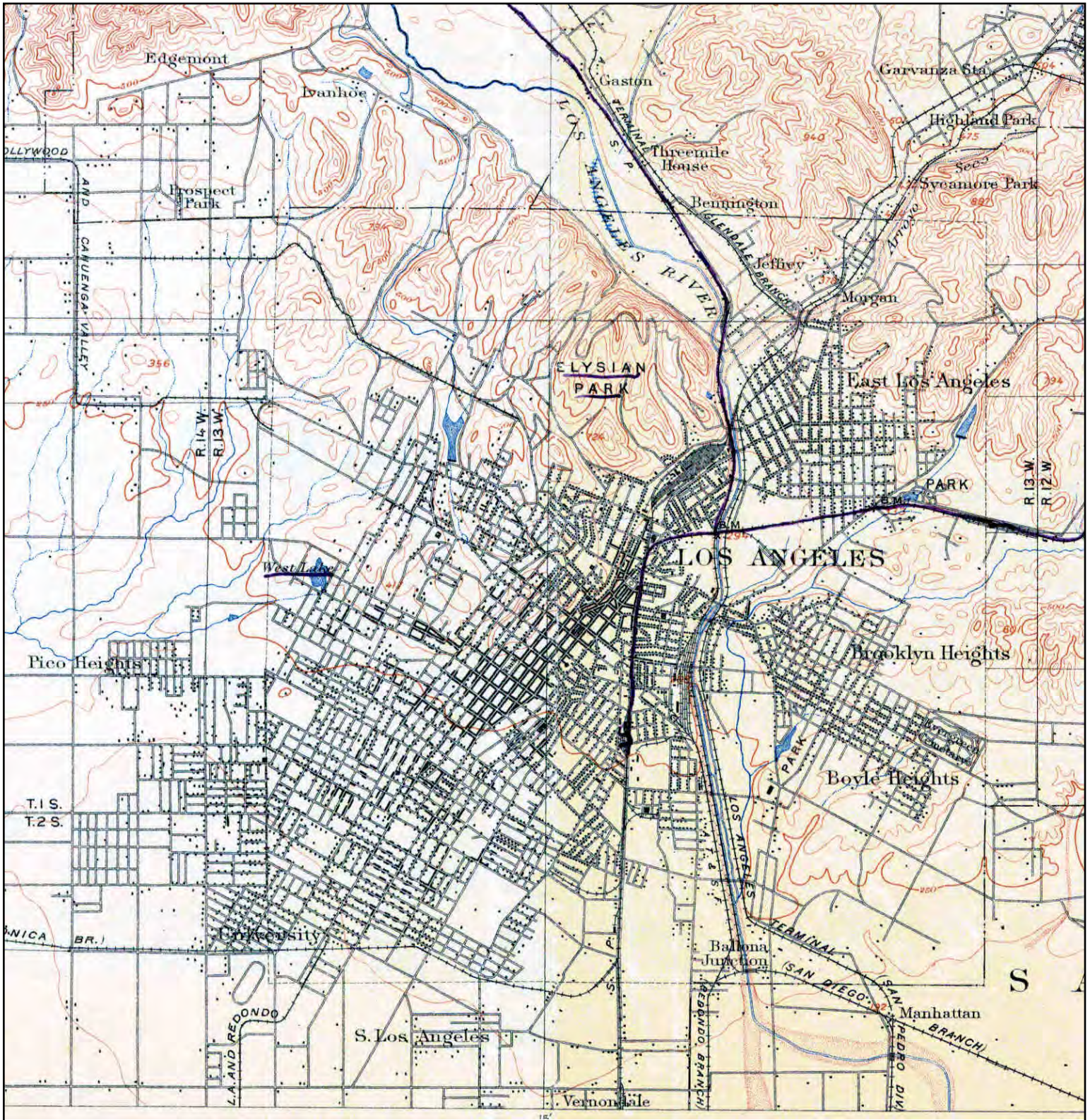
	TARGET QUAD	SITE NAME: South Hill Street & West 4th Street	CLIENT: Langan Engineering
	NAME: PASADENA	ADDRESS: 332, 338, 342, 348 S Hill St. & 309 W 4th St.	CONTACT: Rachel Prohoroff
	MAP YEAR: 1896	Los Angeles, CA 90013	INQUIRY#: 3942152.4
	SERIES: 15	LAT/LONG: 34.0504 / -118.2498	RESEARCH DATE: 05/13/2014
	SCALE: 1:62500		


Historical Topographic Map



	TARGET QUAD	SITE NAME: South Hill Street & West 4th Street	CLIENT: Langan Engineering
	NAME: PASADENA		CONTACT: Rachel Prohoroff
	MAP YEAR: 1900	ADDRESS: 332, 338, 342, 348 S Hill St. & 309 W 4th St.	INQUIRY#: 3942152.4
	SERIES: 15	Los Angeles, CA 90013	RESEARCH DATE: 05/13/2014
	SCALE: 1:62500	LAT/LONG: 34.0504 / -118.2498	


Historical Topographic Map



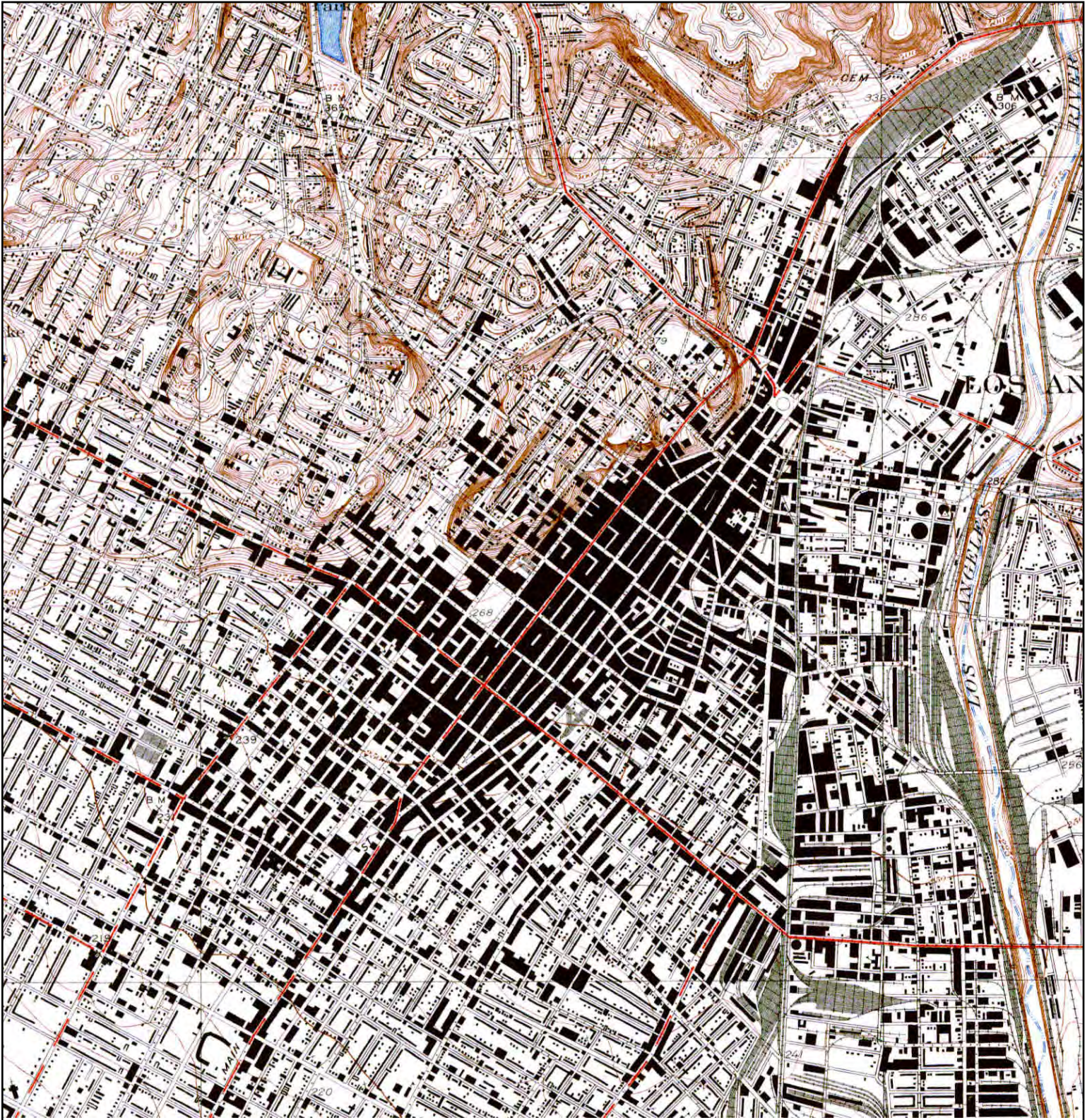
N  S	TARGET QUAD	SITE NAME: South Hill Street & West 4th Street	CLIENT: Langan Engineering	
	NAME: LOS ANGELES	ADDRESS: 332, 338, 342, 348 S Hill St. & 309 W 4th St.	CONTACT: Rachel Prohoroff	
	MAP YEAR: 1900	LAT/LONG: 34.0504 / -118.2498	INQUIRY#: 3942152.4	RESEARCH DATE: 05/13/2014
	SERIES: 15			
	SCALE: 1:62500			


Historical Topographic Map



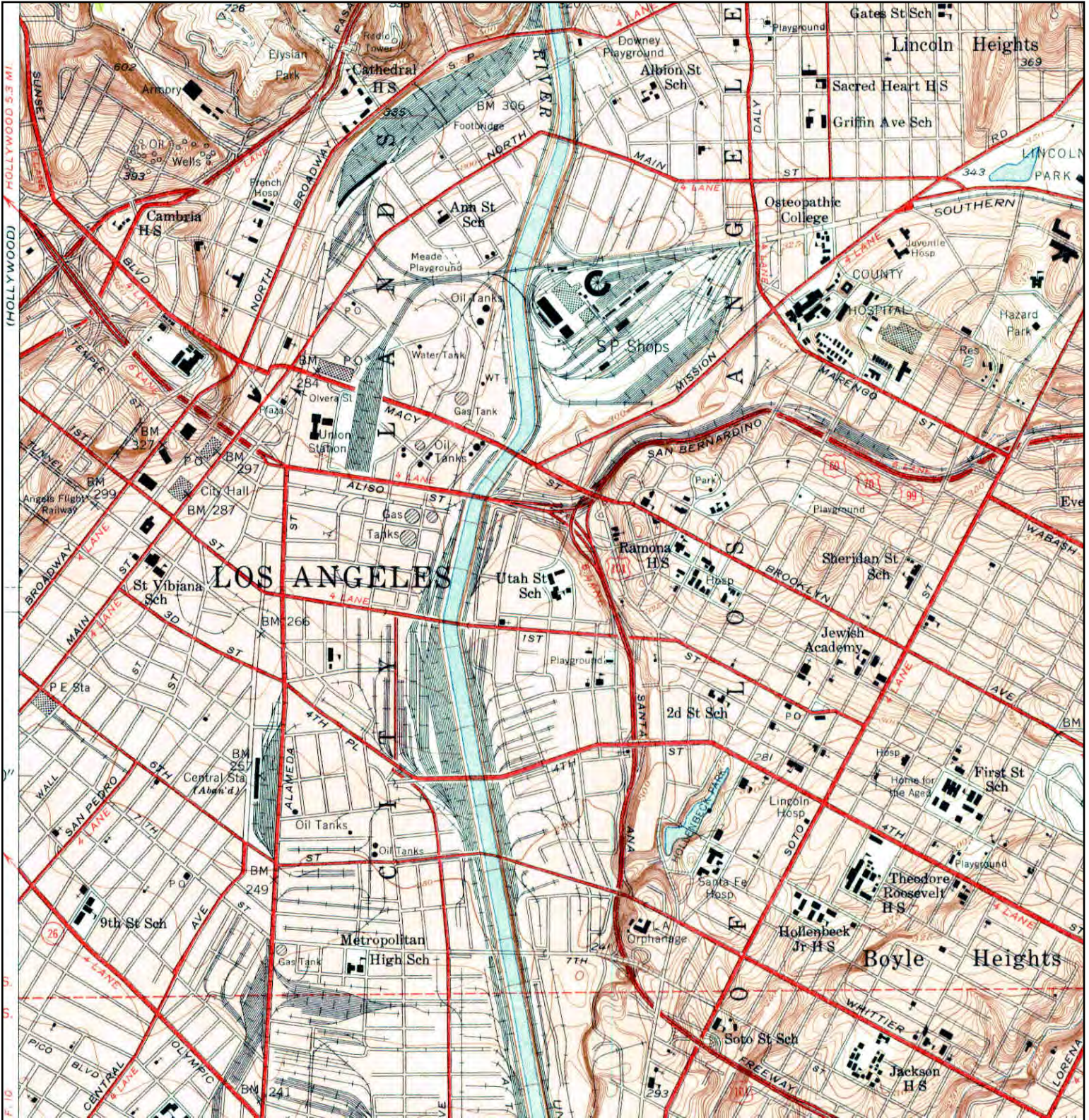
 N	TARGET QUAD	SITE NAME: South Hill Street & West 4th Street	CLIENT: Langan Engineering
	NAME: SOUTHERN CA SHEET 1	ADDRESS: 332, 338, 342, 348 S Hill St. & 309 W 4th St.	CONTACT: Rachel Prohoroff
	MAP YEAR: 1901	Los Angeles, CA 90013	INQUIRY#: 3942152.4
	SERIES: 60	LAT/LONG: 34.0504 / -118.2498	RESEARCH DATE: 05/13/2014
	SCALE: 1:250000		


Historical Topographic Map



	TARGET QUAD	SITE NAME: South Hill Street & West 4th Street	CLIENT: Langan Engineering
	NAME: LOS ANGELES	ADDRESS: 332, 338, 342, 348 S Hill St. & 309 W 4th St.	CONTACT: Rachel Prohoroff
	MAP YEAR: 1928	LAT/LONG: 34.0504 / -118.2498	INQUIRY#: 3942152.4
	SERIES: 6		RESEARCH DATE: 05/13/2014
	SCALE: 1:24000		

Historical Topographic Map



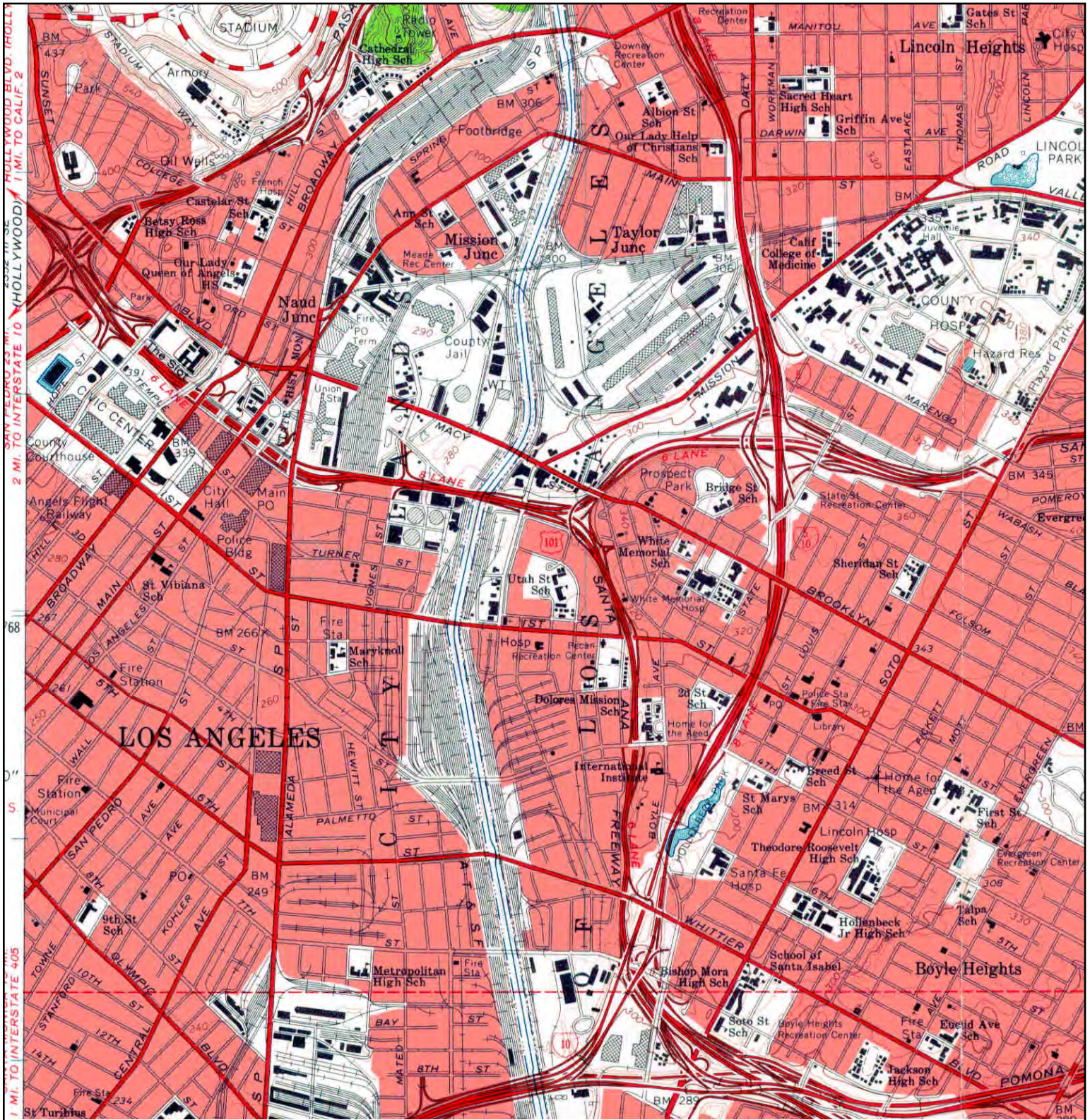
<p>N</p> 	<p>TARGET QUAD</p> <p>NAME: LOS ANGELES</p> <p>MAP YEAR: 1953</p>	<p>SITE NAME: South Hill Street & West 4th Street</p>	<p>CLIENT: Langan Engineering</p>
	<p>SERIES: 7.5</p> <p>SCALE: 1:24000</p>	<p>ADDRESS: 332, 338, 342, 348 S Hill St. & 309 W 4th St.</p>	<p>CONTACT: Rachel Prohoroff</p>
		<p>LAT/LONG: 34.0504 / -118.2498</p>	<p>INQUIRY#: 3942152.4</p>
			<p>RESEARCH DATE: 05/13/2014</p>

Historical Topographic Map



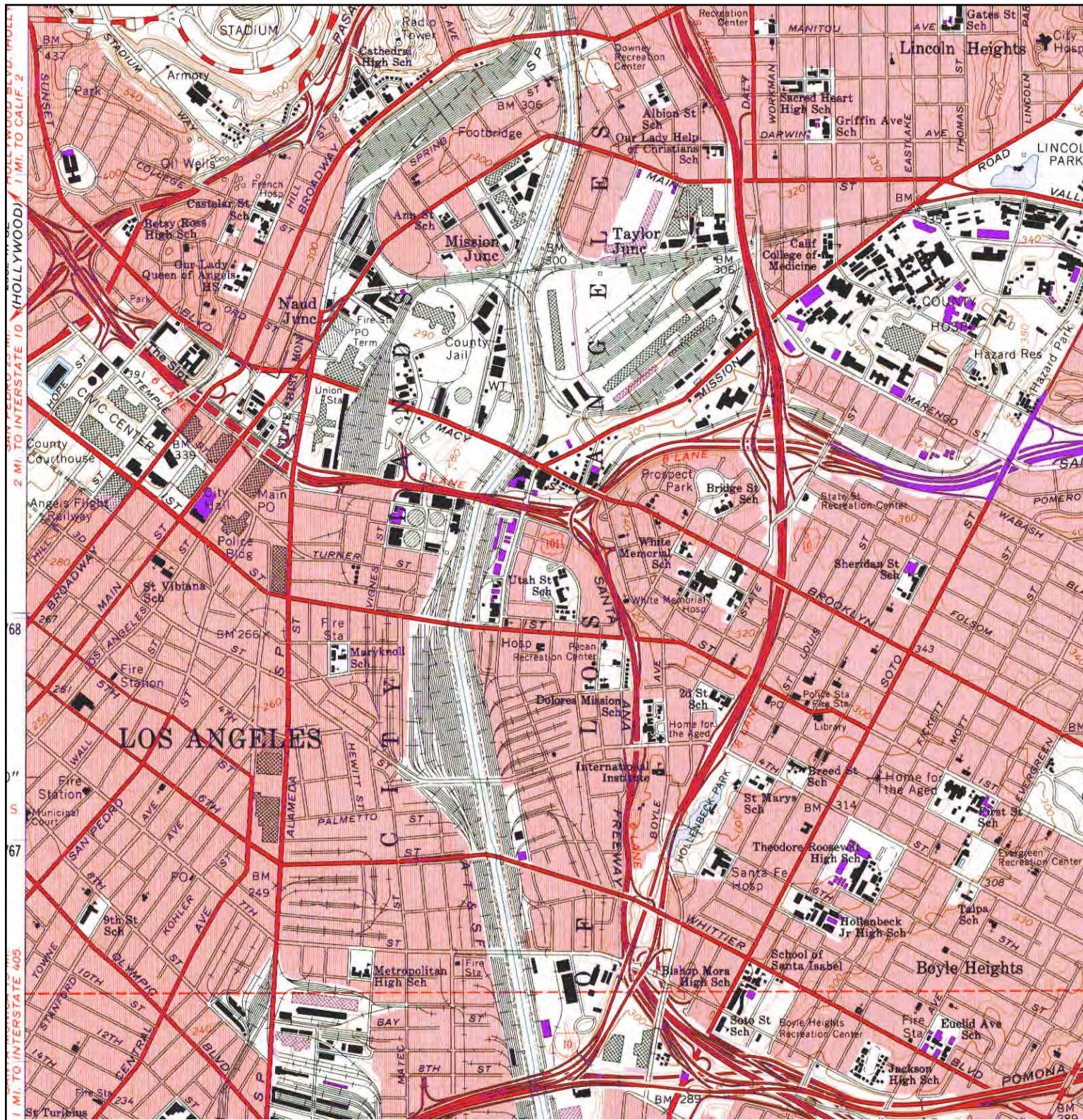
	TARGET QUAD	SITE NAME: South Hill Street & West 4th Street	CLIENT: Langan Engineering	
	NAME: LOS ANGELES AND VICINITY EAST 2 OF 4	ADDRESS: 332, 338, 342, 348 S Hill St. & 309 W 4th St.	CONTACT: Rachel Prohoroff	
	MAP YEAR: 1953	LAT/LONG: 34.0504 / -118.2498	INQUIRY#: 3942152.4	RESEARCH DATE: 05/13/2014
	SERIES: 7.5	Los Angeles, CA 90013		
	SCALE: 1:24000			

Historical Topographic Map



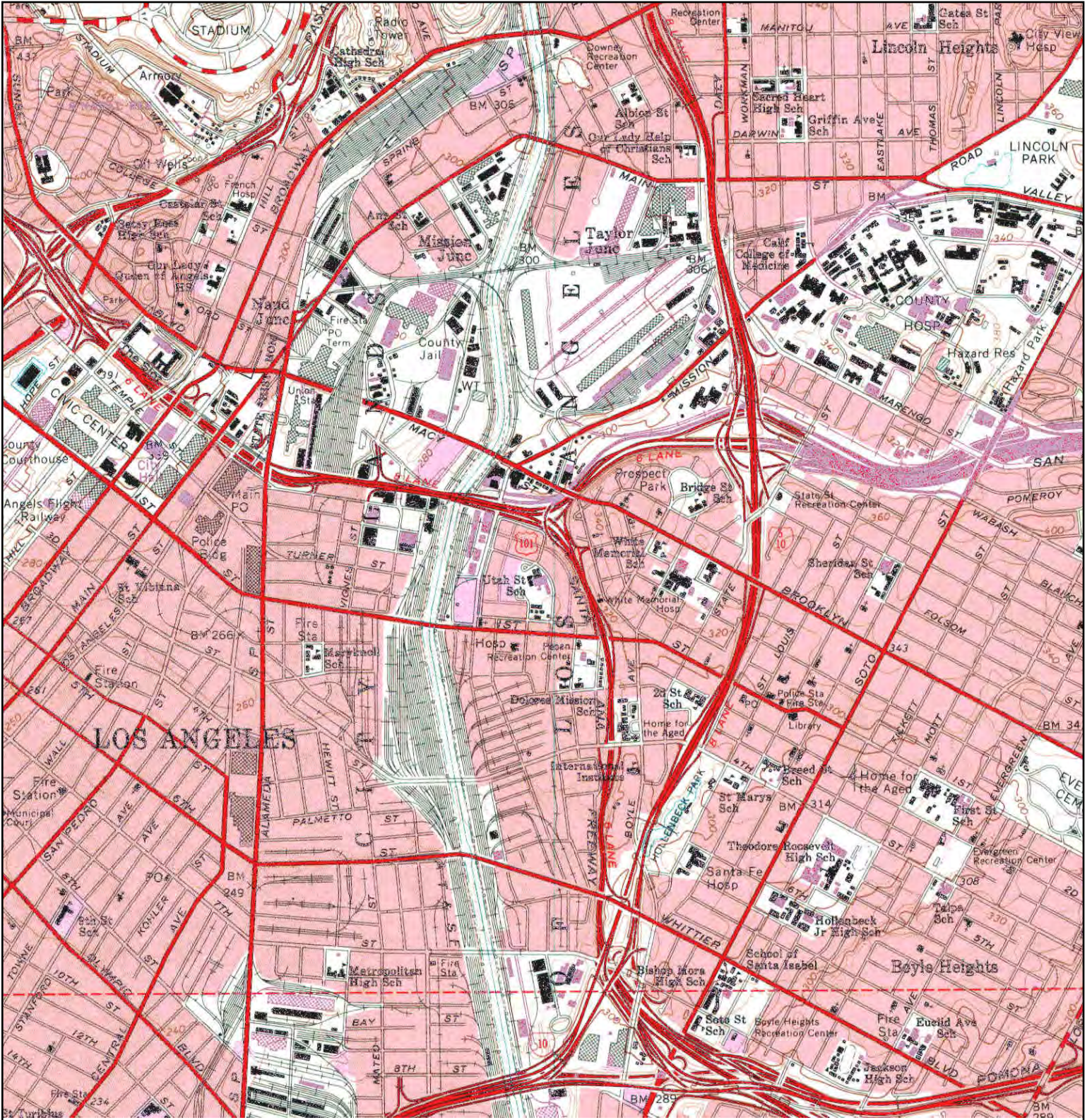
<p>N ↑</p>	<p>TARGET QUAD NAME: LOS ANGELES MAP YEAR: 1966</p>	<p>SITE NAME: South Hill Street & West 4th Street</p>	<p>CLIENT: Langan Engineering</p>
	<p>SERIES: 7.5</p>	<p>ADDRESS: 332, 338, 342, 348 S Hill St. & 309 W 4th St.</p>	<p>CONTACT: Rachel Prohoroff</p>
	<p>SCALE: 1:24000</p>	<p>Los Angeles, CA 90013</p>	<p>INQUIRY#: 3942152.4</p>
		<p>LAT/LONG: 34.0504 / -118.2498</p>	<p>RESEARCH DATE: 05/13/2014</p>

Historical Topographic Map



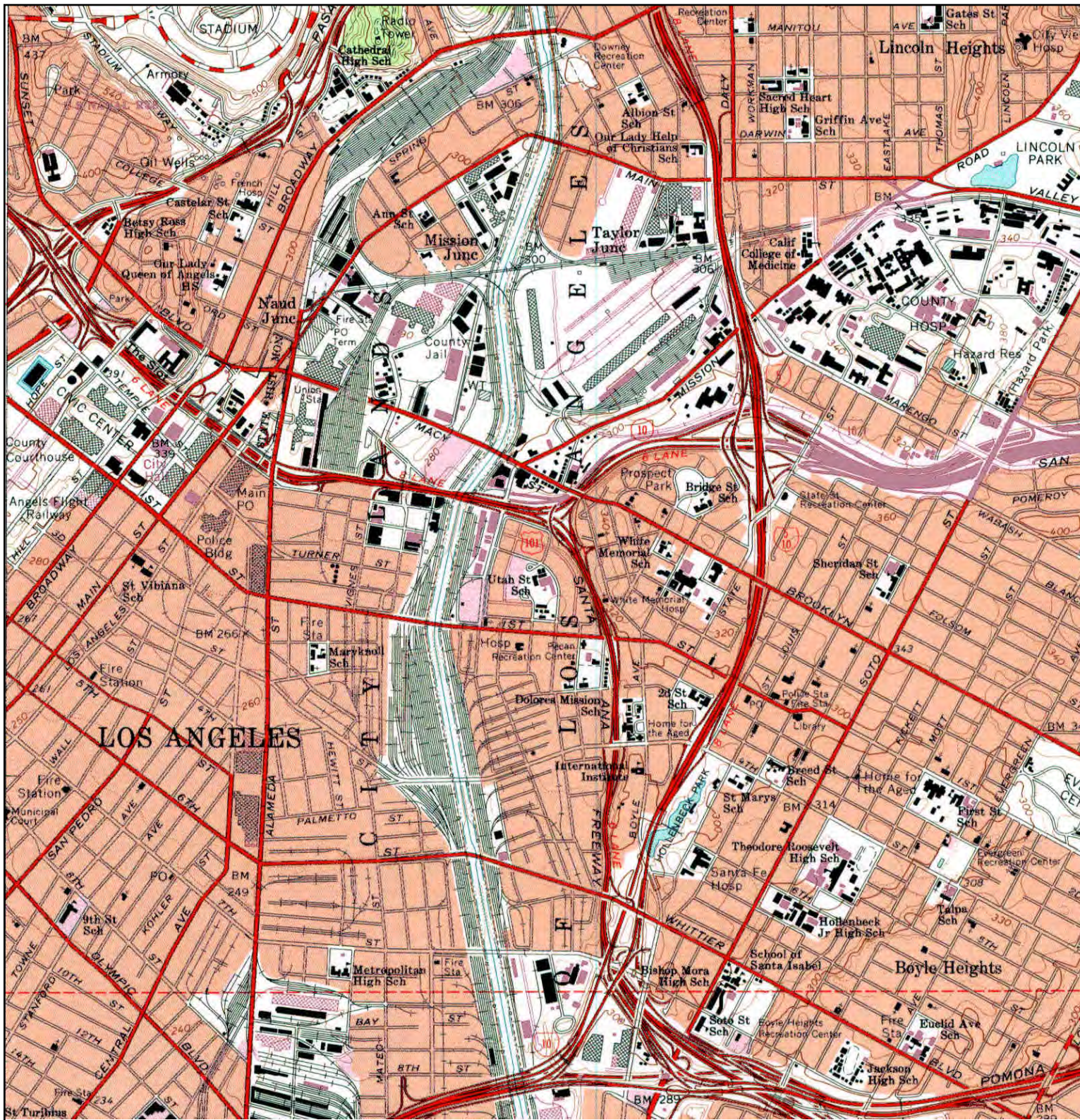
<p>N ↑</p>	<p>TARGET QUAD NAME: LOS ANGELES MAP YEAR: 1972 PHOTOREVISED FROM :1966 SERIES: 7.5 SCALE: 1:24000</p>	<p>SITE NAME: South Hill Street & West 4th Street ADDRESS: 332, 338, 342, 348 S Hill St. & 309 W 4th St. Los Angeles, CA 90013 LAT/LONG: 34.0504 / -118.2498</p>	<p>CLIENT: Langan Engineering CONTACT: Rachel Prohoroff INQUIRY#: 3942152.4 RESEARCH DATE: 05/13/2014</p>
----------------	--	--	--

Historical Topographic Map



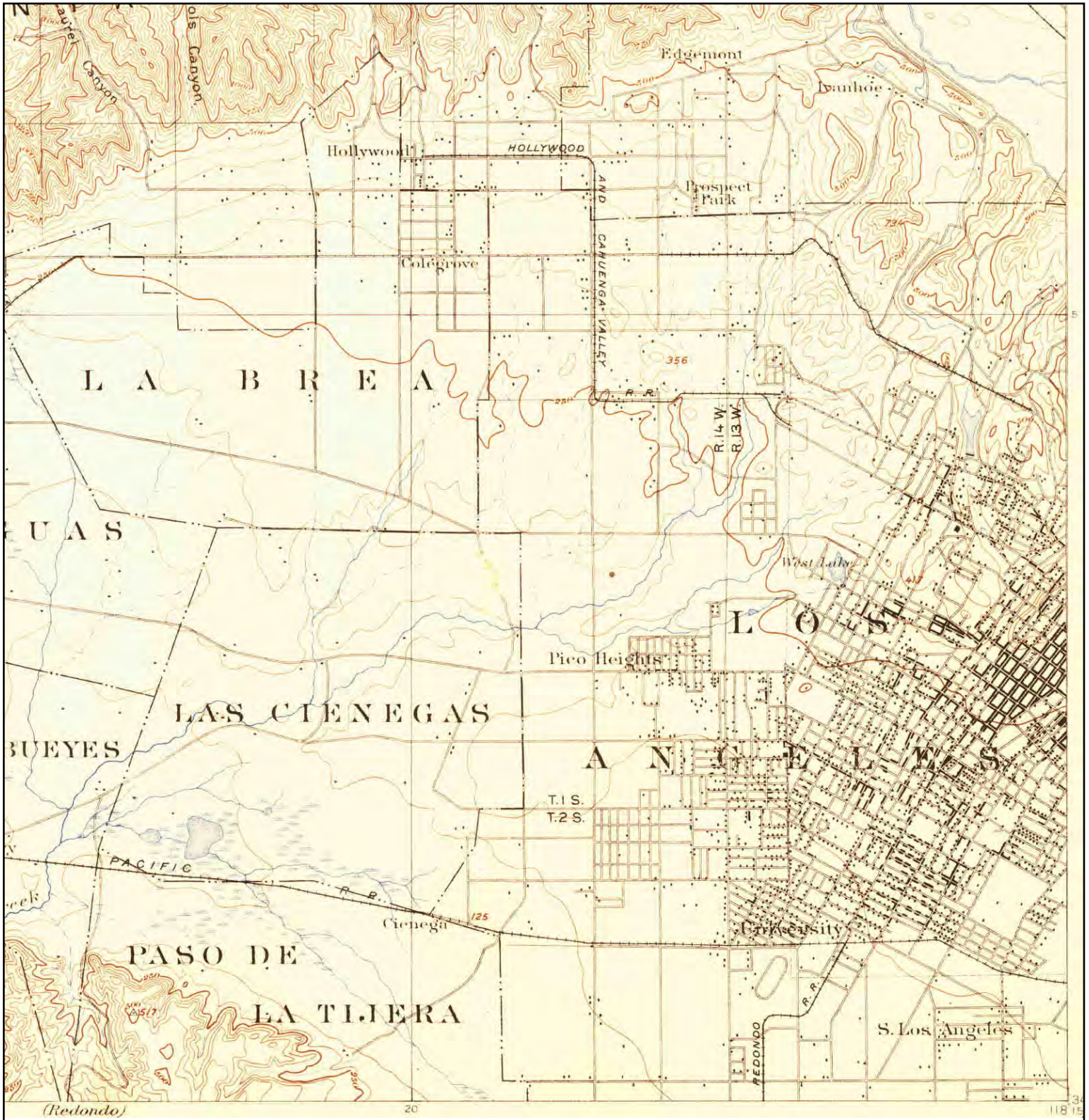
<p>N ↑</p>	<p>TARGET QUAD NAME: LOS ANGELES MAP YEAR: 1981 PHOTOREVISED FROM : 1966 SERIES: 7.5 SCALE: 1:24000</p>	<p>SITE NAME: South Hill Street & West 4th Street ADDRESS: 332, 338, 342, 348 S Hill St. & 309 W 4th St. Los Angeles, CA 90013 LAT/LONG: 34.0504 / -118.2498</p>	<p>CLIENT: Langan Engineering CONTACT: Rachel Prohoroff INQUIRY#: 3942152.4 RESEARCH DATE: 05/13/2014</p>
----------------	--	--	--

Historical Topographic Map



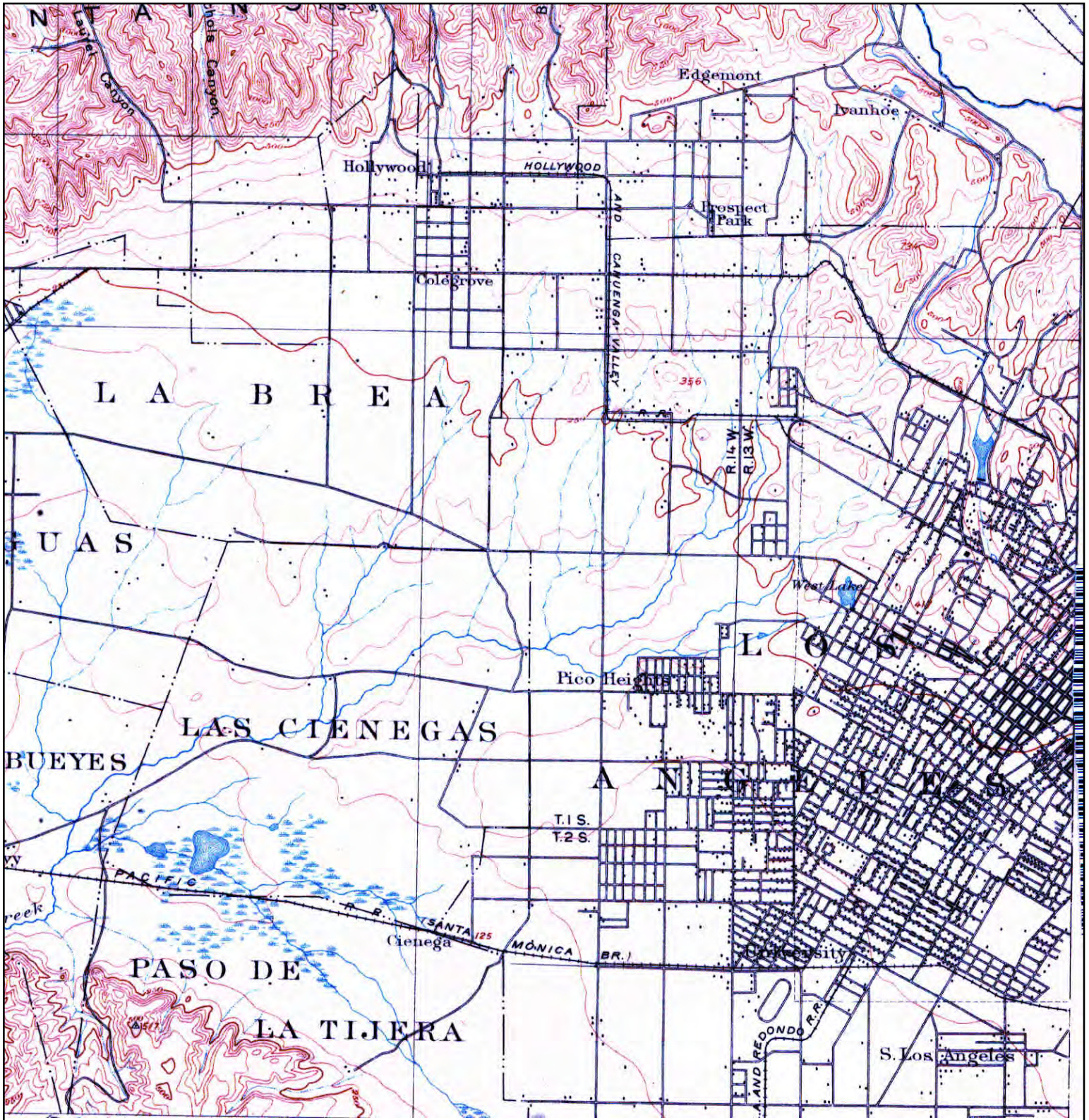
<p>N ↑</p>	<p>TARGET QUAD NAME: LOS ANGELES MAP YEAR: 1994 REVISED FROM : 1966 SERIES: 7.5 SCALE: 1:24000</p>	<p>SITE NAME: South Hill Street & West 4th Street ADDRESS: 332, 338, 342, 348 S Hill St. & 309 W 4th St. Los Angeles, CA 90013 LAT/LONG: 34.0504 / -118.2498</p>	<p>CLIENT: Langan Engineering CONTACT: Rachel Prohoroff INQUIRY#: 3942152.4 RESEARCH DATE: 05/13/2014</p>
----------------	---	--	--


Historical Topographic Map



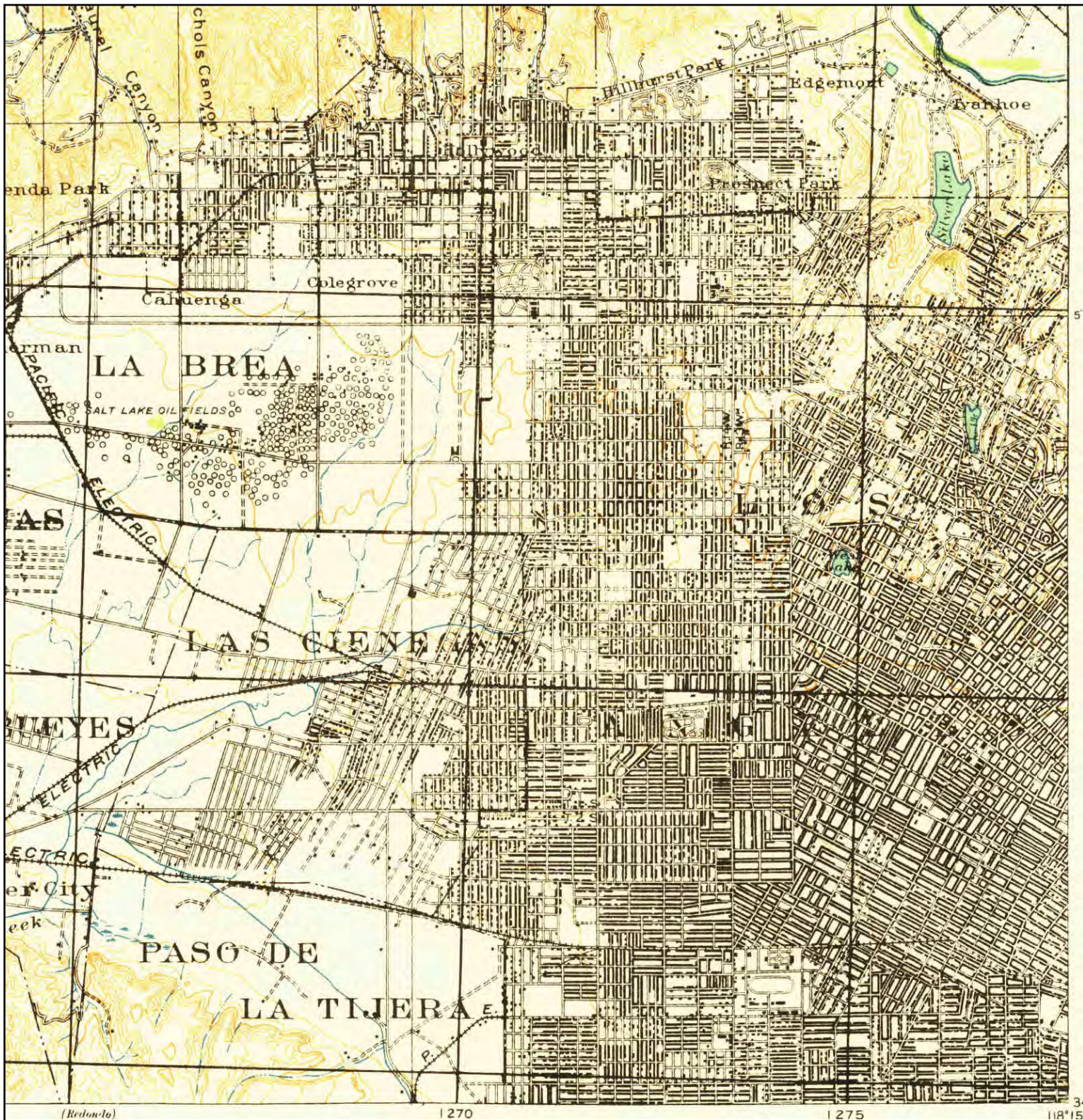
<p>N</p>	<p>ADJOINING QUAD</p> <p>NAME: SANTA MONICA</p> <p>MAP YEAR: 1896</p>	<p>SITE NAME: South Hill Street & West 4th Street</p>	<p>CLIENT: Langan Engineering</p>
	<p>SERIES: 15</p> <p>SCALE: 1:62500</p>	<p>ADDRESS: 332, 338, 342, 348 S Hill St. & 309 W 4th St.</p> <p>Los Angeles, CA 90013</p> <p>LAT/LONG: 34.0504 / -118.2498</p>	<p>CONTACT: Rachel Prohoroff</p> <p>INQUIRY#: 3942152.4</p> <p>RESEARCH DATE: 05/13/2014</p>

Historical Topographic Map



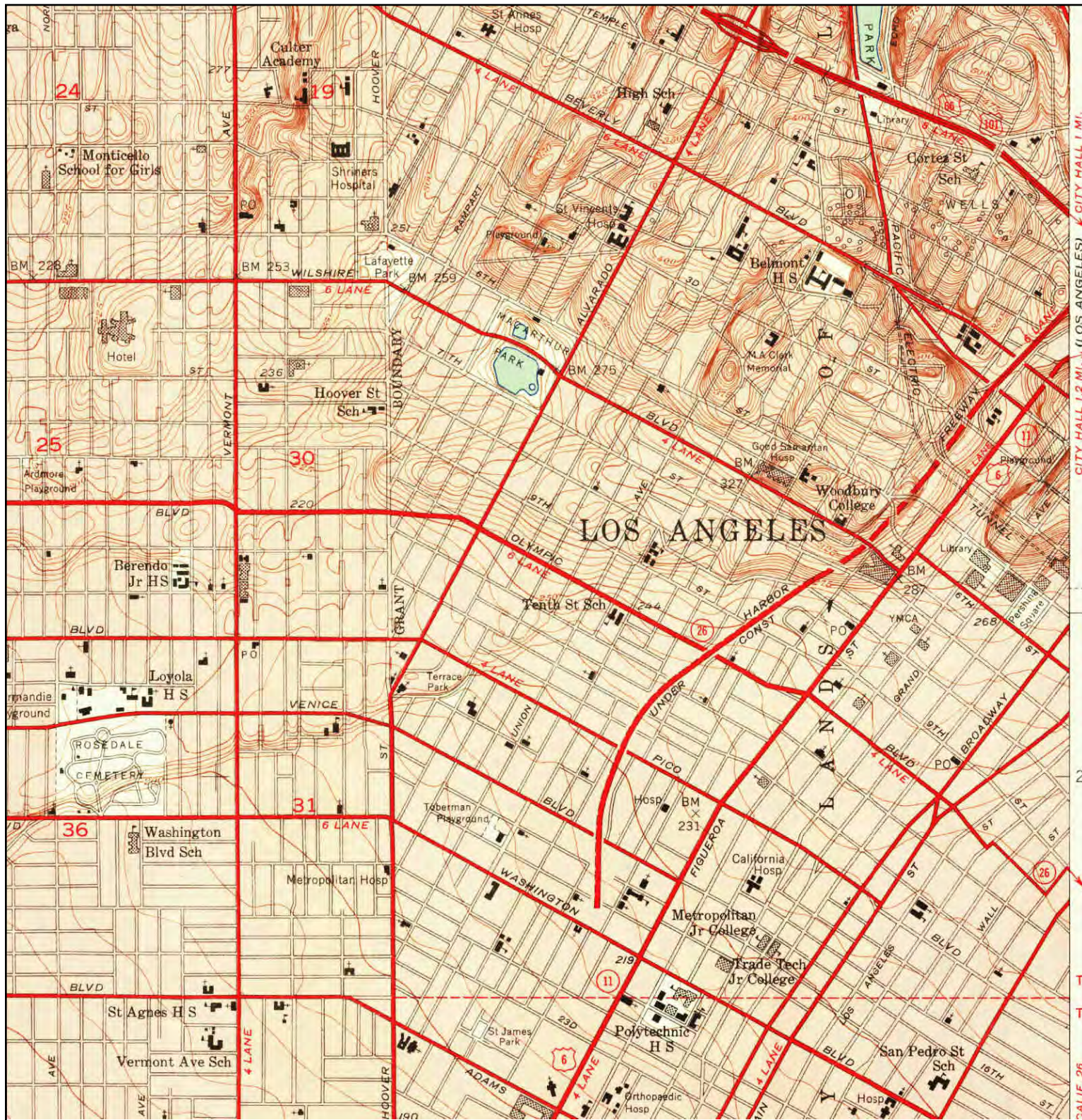
	ADJOINING QUAD NAME: SANTA MONICA MAP YEAR: 1902	SITE NAME: South Hill Street & West 4th Street ADDRESS: 332, 338, 342, 348 S Hill St. & 309 W 4th St. Los Angeles, CA 90013 LAT/LONG: 34.0504 / -118.2498	CLIENT: Langan Engineering CONTACT: Rachel Prohoroff INQUIRY#: 3942152.4 RESEARCH DATE: 05/13/2014
	SERIES: 15 SCALE: 1:62500		

Historical Topographic Map



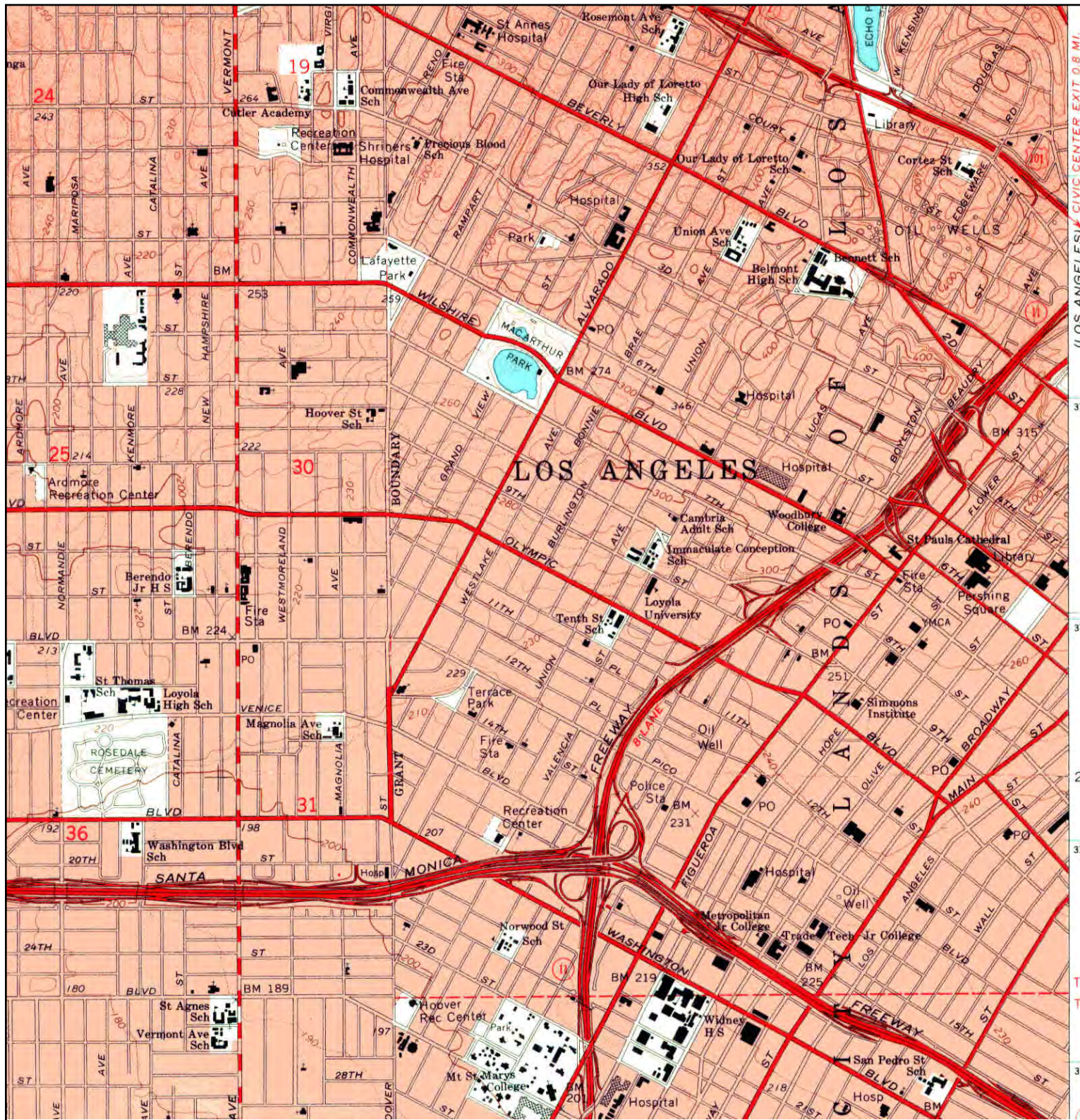
	ADJOINING QUAD		SITE NAME: South Hill Street & West 4th Street ADDRESS: 332, 338, 342, 348 S Hill St. & 309 W 4th St. Los Angeles, CA 90013 LAT/LONG: 34.0504 / -118.2498	CLIENT: Langan Engineering CONTACT: Rachel Prohoroff INQUIRY#: 3942152.4 RESEARCH DATE: 05/13/2014
	NAME: SANTA MONICA			
	MAP YEAR: 1920			
	SERIES: 15			
	SCALE: 1:62500			

Historical Topographic Map



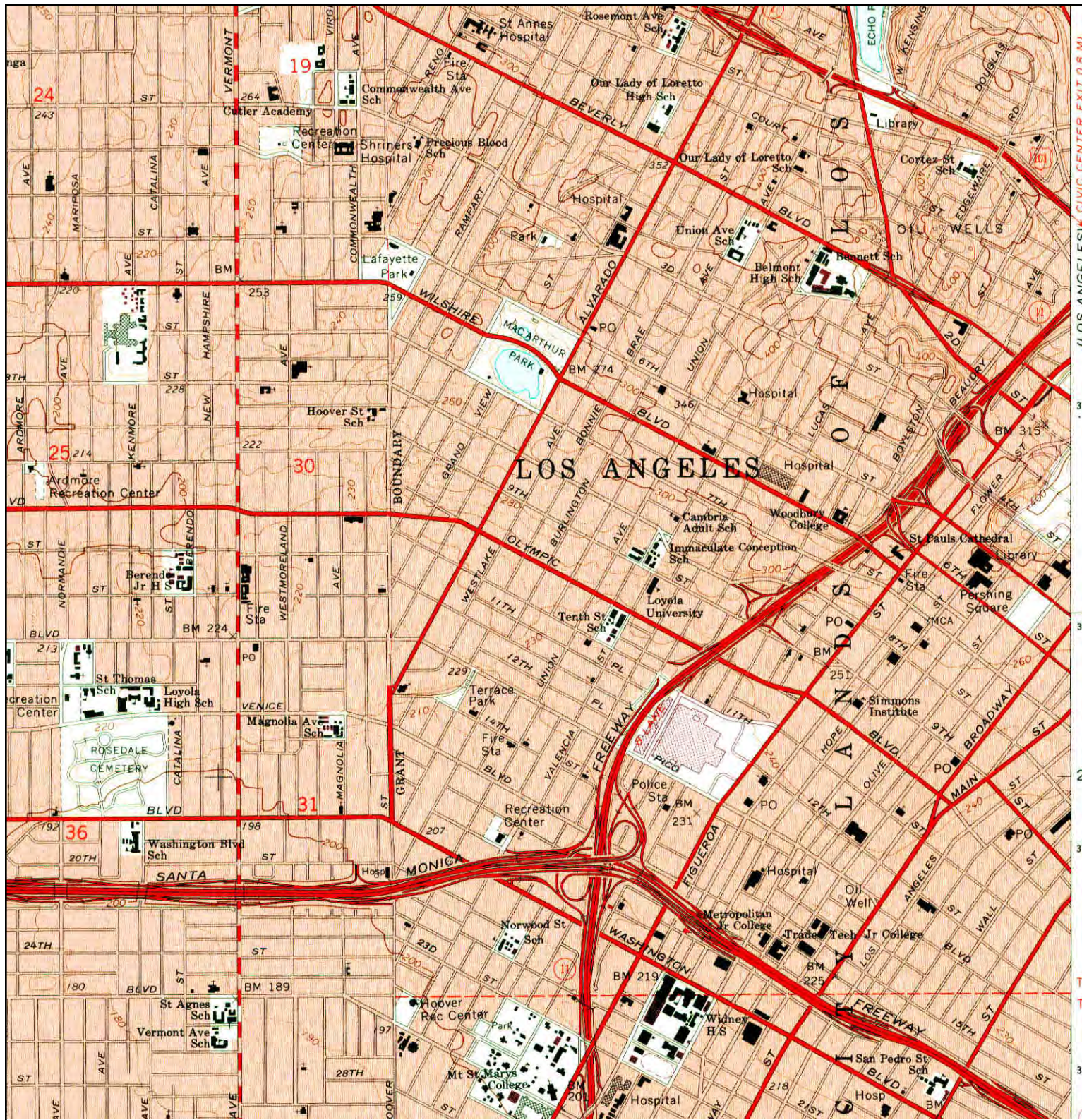
	ADJOINING QUAD	SITE NAME:	CLIENT:
	NAME: HOLLYWOOD	South Hill Street & West 4th Street	Langan Engineering
	MAP YEAR: 1953	ADDRESS: 332, 338, 342, 348 S Hill St. & 309 W 4th St.	CONTACT: Rachel Prohoroff
	SERIES: 7.5	Los Angeles, CA 90013	INQUIRY#: 3942152.4
	SCALE: 1:24000	LAT/LONG: 34.0504 / -118.2498	RESEARCH DATE: 05/13/2014

Historical Topographic Map



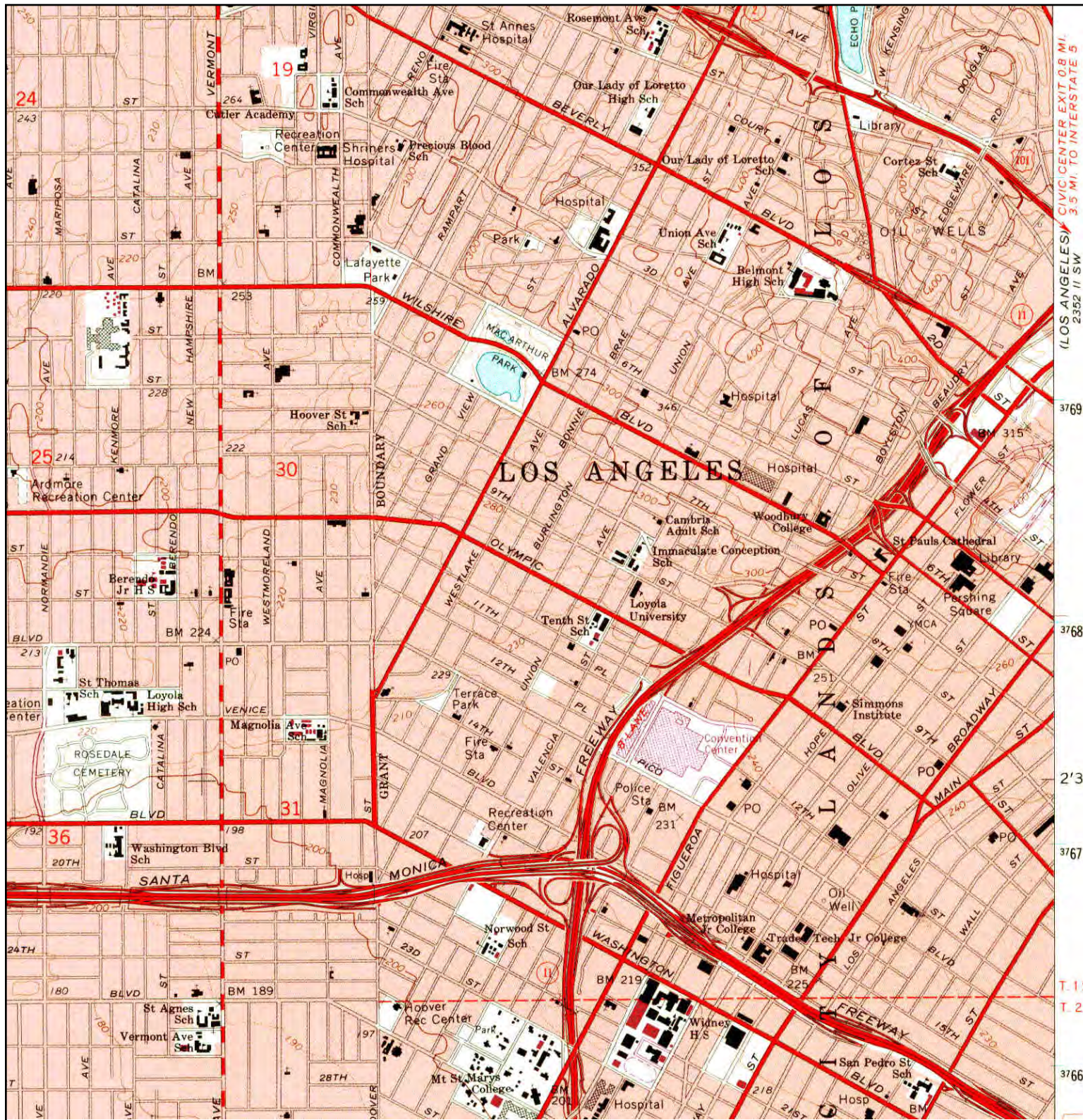
	ADJOINING QUAD	SITE NAME:	CLIENT:
	NAME: HOLLYWOOD	South Hill Street & West 4th Street	Langan Engineering
	MAP YEAR: 1966	ADDRESS: 332, 338, 342, 348 S Hill St. & 309 W 4th St.	CONTACT: Rachel Prohoroff
	SERIES: 7.5	Los Angeles, CA 90013	INQUIRY#: 3942152.4
	SCALE: 1:24000	LAT/LONG: 34.0504 / -118.2498	RESEARCH DATE: 05/13/2014

Historical Topographic Map



	ADJOINING QUAD	SITE NAME:	CLIENT:
	NAME: HOLLYWOOD	South Hill Street & West 4th Street	Langan Engineering
	MAP YEAR: 1972	ADDRESS: 332, 338, 342, 348 S Hill St. & 309 W 4th St.	CONTACT: Rachel Prohoroff
	PHOTOREVISED FROM :1966	Los Angeles, CA 90013	INQUIRY#: 3942152.4
	SERIES: 7.5	LAT/LONG: 34.0504 / -118.2498	RESEARCH DATE: 05/13/2014
SCALE: 1:24000			

Historical Topographic Map



(LOS ANGELES) CIVIC CENTER EXIT 0.8 MI. 3.5 MI. TO INTERSTATE 5
2362 11 SW

3769

3768

2'13

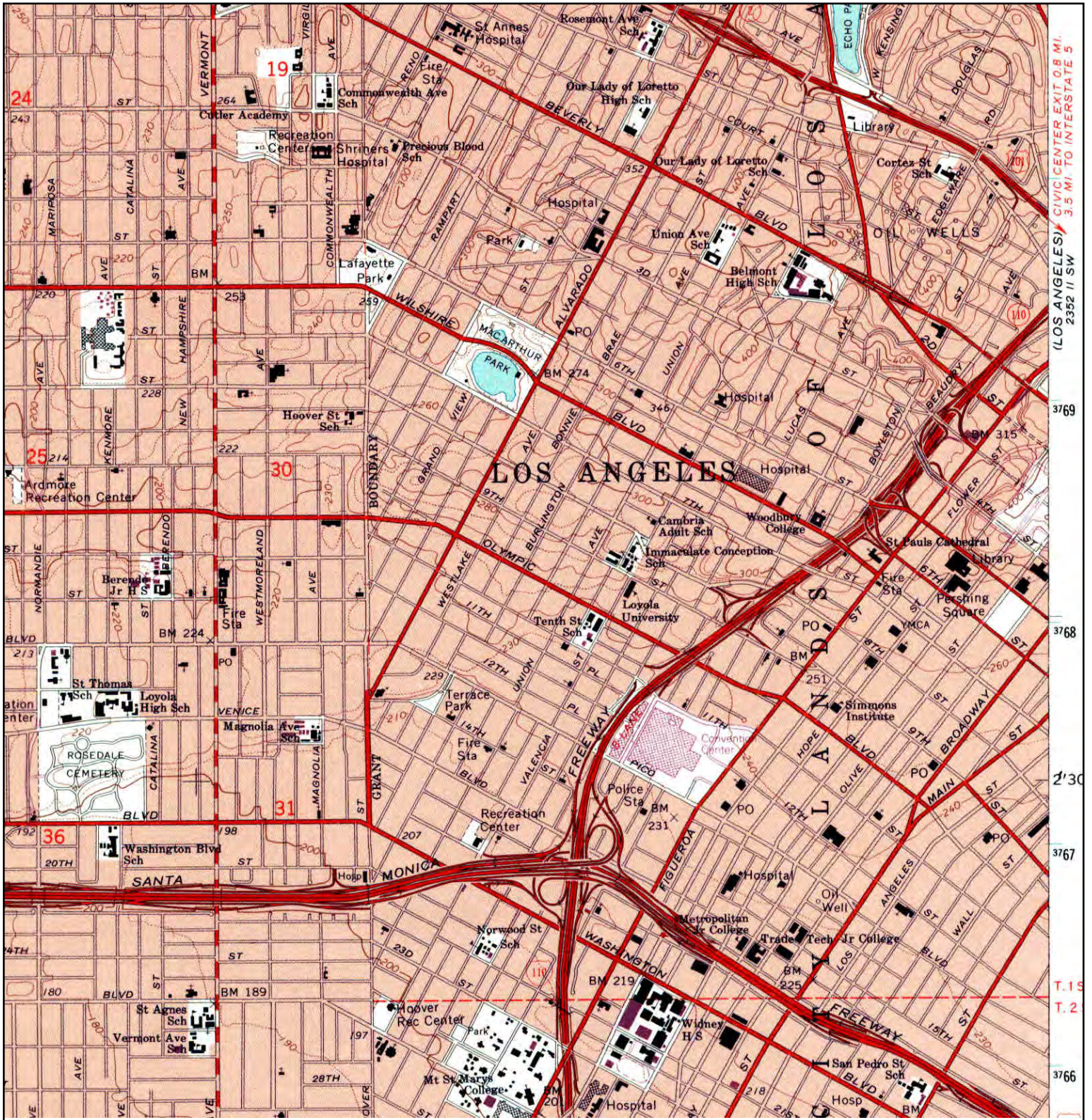
3767

T. 1 S

3766

<p>N</p>	ADJOINING QUAD	SITE NAME: South Hill Street & West 4th Street	CLIENT: Langan Engineering
	NAME: HOLLYWOOD	ADDRESS: 332, 338, 342, 348 S Hill St. & 309 W 4th St.	CONTACT: Rachel Prohoroff
	MAP YEAR: 1981	Los Angeles, CA 90013	INQUIRY#: 3942152.4
	PHOTOREVISED FROM :1966	LAT/LONG: 34.0504 / -118.2498	RESEARCH DATE: 05/13/2014
	SERIES: 7.5		
SCALE: 1:24000			

Historical Topographic Map



(LOS ANGELES) CIVIC CENTER EXIT 0.8 MI.
3.5 MI TO INTERSTATE 5
3769
3768
2'30
3767
T.19
T.2
3766

	ADJOINING QUAD	SITE NAME:	CLIENT:
	NAME: HOLLYWOOD	South Hill Street & West 4th Street	Langan Engineering
	MAP YEAR: 1994	ADDRESS: 332, 338, 342, 348 S Hill St. & 309 W 4th St.	CONTACT: Rachel Prohoroff
	REVISED FROM :1966	Los Angeles, CA 90013	INQUIRY#: 3942152.4
	SERIES: 7.5	LAT/LONG: 34.0504 / -118.2498	RESEARCH DATE: 05/13/2014
	SCALE: 1:24000		

APPENDIX H

City Directory

South Hill Street & West 4th Street

332, 338, 342, 348 S Hill St. & 309 W 4th St.
Los Angeles, CA 90013

Inquiry Number: 3942152.5
May 13, 2014

The EDR-City Directory Abstract

TABLE OF CONTENTS

SECTION

Executive Summary

Findings

Thank you for your business.
Please contact EDR at 1-800-352-0050
with any questions or comments.

Disclaimer - Copyright and Trademark Notice

This Report contains certain information obtained from a variety of public and other sources reasonably available to Environmental Data Resources, Inc. It cannot be concluded from this Report that coverage information for the target and surrounding properties does not exist from other sources. **NO WARRANTY EXPRESSED OR IMPLIED, IS MADE WHATSOEVER IN CONNECTION WITH THIS REPORT. ENVIRONMENTAL DATA RESOURCES, INC. SPECIFICALLY DISCLAIMS THE MAKING OF ANY SUCH WARRANTIES, INCLUDING WITHOUT LIMITATION, MERCHANTABILITY OR FITNESS FOR A PARTICULAR USE OR PURPOSE. ALL RISK IS ASSUMED BY THE USER. IN NO EVENT SHALL ENVIRONMENTAL DATA RESOURCES, INC. BE LIABLE TO ANYONE, WHETHER ARISING OUT OF ERRORS OR OMISSIONS, NEGLIGENCE, ACCIDENT OR ANY OTHER CAUSE, FOR ANY LOSS OR DAMAGE, INCLUDING, WITHOUT LIMITATION, SPECIAL, INCIDENTAL, CONSEQUENTIAL, OR EXEMPLARY DAMAGES. ANY LIABILITY ON THE PART OF ENVIRONMENTAL DATA RESOURCES, INC. IS STRICTLY LIMITED TO A REFUND OF THE AMOUNT PAID FOR THIS REPORT.** Purchaser accepts this Report "AS IS". Any analyses, estimates, ratings, environmental risk levels or risk codes provided in this Report are provided for illustrative purposes only, and are not intended to provide, nor should they be interpreted as providing any facts regarding, or prediction or forecast of, any environmental risk for any property. Only a Phase I Environmental Site Assessment performed by an environmental professional can provide information regarding the environmental risk for any property. Additionally, the information provided in this Report is not to be construed as legal advice.

Copyright 2013 by Environmental Data Resources, Inc. All rights reserved. Reproduction in any media or format, in whole or in part, of any report or map of Environmental Data Resources, Inc. or its affiliates is prohibited without prior written permission.

EDR and its logos (including Sanborn and Sanborn Map) are trademarks of Environmental Data Resources, Inc. or its affiliates. All other trademarks used herein are the property of their respective owners.

EXECUTIVE SUMMARY

DESCRIPTION

Environmental Data Resources, Inc.'s (EDR) City Directory Abstract is a screening tool designed to assist environmental professionals in evaluating potential liability on a target property resulting from past activities. EDR's City Directory Abstract includes a search and abstract of available city directory data. For each address, the directory lists the name of the corresponding occupant at five year intervals.

Business directories including city, cross reference and telephone directories were reviewed, if available, at approximately five year intervals for the years spanning 1920 through 2013. This report compiles information gathered in this review by geocoding the latitude and longitude of properties identified and gathering information about properties within 332 feet of the target property.

A summary of the information obtained is provided in the text of this report.

RESEARCH SUMMARY

The following research sources were consulted in the preparation of this report. An "X" indicates where information was identified in the source and provided in this report.

<u>Year</u>	<u>Source</u>	<u>TP</u>	<u>Adjoining</u>	<u>Text Abstract</u>	<u>Source Image</u>
2013	Cole Information Services	-	X	X	-
2008	Cole Information Services	-	X	X	-
2006	Haines Company, Inc	-	X	X	-
	Haines Company, Inc.	-	X	X	-
2004	Haines Company	-	-	-	-
2003	Haines & Company	-	-	-	-
2001	Haines & Company, Inc.	-	-	-	-
2000	Haines & Company	-	X	X	-
	Haines & Company	X	X	X	-
1999	Haines Company	-	-	-	-
1996	GTE	-	-	-	-
1995	Pacific Bell	-	-	-	-
1992	PACIFIC BELL WHITE PAGES	-	-	-	-
1991	Pacific Bell	-	X	X	-
1990	Pacific Bell	-	X	X	-
1986	Pacific Bell	-	X	X	-
1985	Pacific Bell	-	X	X	-
1981	Pacific Telephone	-	X	X	-
1980	Pacific Telephone	-	X	X	-
1976	Pacific Telephone	-	X	X	-
	Pacific Telephone	X	X	X	-
1975	Pacific Telephone	-	X	X	-
1972	R. L. Polk & Co.	-	-	-	-
1971	Pacific Telephone	-	X	X	-
1970	Pacific Telephone	-	X	X	-
1969	Pacific Telephone	-	-	-	-

EXECUTIVE SUMMARY

<u>Year</u>	<u>Source</u>	<u>TP</u>	<u>Adjoining</u>	<u>Text Abstract</u>	<u>Source Image</u>
1967	Pacific Telephone	-	X	X	-
1966	Pacific Telephone	-	-	-	-
1965	Pacific Telephone	-	X	X	-
1964	Pacific Telephone	-	X	X	-
1963	Pacific Telephone	-	-	-	-
1962	Pacific Telephone	-	X	X	-
1961	Luskey Brothers & Co	-	-	-	-
1960	Pacific Telephone	-	X	X	-
1958	Pacific Telephone	-	X	X	-
	Pacific Telephone	X	X	X	-
1957	Pacific Telephone	-	X	X	-
1956	Pacific Telephone	-	X	X	-
1955	Home Directory Service	-	-	-	-
1954	R. L. Polk & Co.	-	X	X	-
1952	Los Angeles Directory Co.	-	-	-	-
1951	Pacific Directory Co.	-	-	-	-
1950	Pacific Telephone	-	X	X	-
1949	Los Angeles Directory Co.	-	-	-	-
1948	Associated Telephone Company, Ltd.	-	-	-	-
1947	Pacific Directory Co.	-	-	-	-
1946	Western Directory Co.	-	-	-	-
1945	The Glendale Directory Co.	-	-	-	-
1944	R. L. Polk & Co.	-	-	-	-
1942	Los Angeles Directory Co.	-	X	X	-
1940	Glendale Directory Co.	-	-	-	-
1939	Los Angeles Directory Co.	-	X	X	-
1938	Los Angeles Directory Co.	-	-	-	-
1937	Los Angeles Directory Co.	-	X	X	-
1936	Los Angeles Directory Co.	-	-	-	-
1935	Los Angeles Directory Co.	-	-	-	-
1934	Los Angeles Directory Co.	-	-	-	-
1933	Los Angeles Directory Co.	-	X	X	-
1932	Los Angeles Directory Co.	-	-	-	-
1931	Los Angeles Directory Co.	-	-	-	-
1930	Glendale Directory Co.	-	-	-	-
1929	Los Angeles Directory Co.	X	X	X	-
1928	Los Angeles Directory Co.	-	-	-	-
1927	Kaasen Directory Company Publishers	-	-	-	-
1926	Los Angeles Directory Co.	-	-	-	-
1925	Los Angeles Directory Co.	-	-	-	-
1924	Los Angeles Directory Co.	X	X	X	-
1923	Los Angeles Directory Co.	-	-	-	-
1921	Los Angeles Directory Co.	-	-	-	-
1920	Los Angeles Directory Co.	-	-	-	-

EXECUTIVE SUMMARY

MAP INFORMATION

The Overview Map provides information on nearby property parcel boundaries. Properties on this map that were selected for research are listed below the map.



SELECTED ADDRESSES

The following addresses were selected by the client. Detailed findings are contained in the findings section. An "X" indicates where information was identified.

<u>Address</u>	<u>Type</u>	<u>Findings</u>
332, 338, 342, 348 S Hill St. & 309 W 4th St.	Map ID: 1	
347 S BROADWAY	Map ID: 11	X
341 S BROADWAY	Map ID: 13	X
337 S BROADWAY	Map ID: 14	X
353 S BROADWAY	Map ID: 15	X
355 S BROADWAY	Map ID: 17	X
332, 338, 342, 348 S Hill St. & 309 W 4th St.	Map ID: 2	

EXECUTIVE SUMMARY

<u>Address</u>	<u>Type</u>	<u>Findings</u>
332, 338, 342, 348 S Hill St. & 309 W 4th St.	Map ID: 4	
332 S HILL ST	Map ID: 8	X
332, 338, 342, 348 S Hill St. & 309 W 4th St.	Map ID: 9	
332, 338, 342, 348 S Hill St. & 309 W 4th St.	Client Entered	
332, 338, 342, 348 S Hill St. & 309 W 4th St.	Client Entered	

FINDINGS

TARGET PROPERTY INFORMATION

ADDRESS

332, 338, 342, 348 S Hill St. & 309 W 4th St.
Los Angeles, CA 90013

FINDINGS DETAIL

Target Property research detail.

332, 338, 342, 348 S Hill St. & 309 W 4th St.

332, 338, 342, 348 S Hill St. & 309 W 4th St.

<u>Year</u>	<u>Uses</u>	<u>Source</u>
-------------	-------------	---------------

Hill

342 Hill

<u>Year</u>	<u>Uses</u>	<u>Source</u>
1929	JONES Jack mach	Los Angeles Directory Co.
	Salk Jack lunch	Los Angeles Directory Co.
1924	CALDWELL Harry lab r	Los Angeles Directory Co.
	COOK Ben auto opr r	Los Angeles Directory Co.
	Curnow Arthur E lab r	Los Angeles Directory Co.
	DARLING Eugene carp r	Los Angeles Directory Co.
	GREEN Chas cook r	Los Angeles Directory Co.
	Horusby Wm R lab r	Los Angeles Directory Co.
	HUNTER N E motrmn r	Los Angeles Directory Co.
	JONES Cath S r	Los Angeles Directory Co.
	JONES Griffith J painter r	Los Angeles Directory Co.
	JONES Marie waiter r	Los Angeles Directory Co.
	Kelsey Emma r	Los Angeles Directory Co.
	MORRIS J D lab	Los Angeles Directory Co.
	NANNY Homer H r	Los Angeles Directory Co.
	NANNY Jas V r	Los Angeles Directory Co.
	ONeil Daisy waiter r	Los Angeles Directory Co.
	PEYTON Clifford H brakemn r	Los Angeles Directory Co.
	Pleasant Karl A slsmn r	Los Angeles Directory Co.
	Salk Jack rest	Los Angeles Directory Co.
	SMITH Margt waiter r	Los Angeles Directory Co.

FINDINGS

<u>Year</u>	<u>Uses</u>	<u>Source</u>
1924	Staunbaugh John O tailor r	Los Angeles Directory Co.
	THOMAS Herbt lab r	Los Angeles Directory Co.
	Williams Morris S slsmn r	Los Angeles Directory Co.

HILL S

332 HILL S

<u>Year</u>	<u>Uses</u>	<u>Source</u>
2000	DASWICK Alexandr	Haines & Company

348 HILL S

<u>Year</u>	<u>Uses</u>	<u>Source</u>
2000	XXXX	Haines & Company

S HILL ST

332 S HILL ST

<u>Year</u>	<u>Uses</u>	<u>Source</u>
2000	DASWICK Alexandr	Haines & Company
1976	Corinas restrnt	Pacific Telephone
	Corinas restrnt	Pacific Telephone
1958	Thrifty Bakery	Pacific Telephone
	Thrifty Bakery	Pacific Telephone

W 4TH ST

309 W 4TH ST

<u>Year</u>	<u>Uses</u>	<u>Source</u>
1958	Huntington Prk	Pacific Telephone
	Premier Music Shop	Pacific Telephone
	Recorder Shop The	Pacific Telephone
	Santa Ana	Pacific Telephone

FINDINGS

ADJOINING PROPERTY DETAIL

The following Adjoining Property addresses were researched for this report. Detailed findings are provided for each address.

4TH W

307 4TH W

<u>Year</u>	<u>Uses</u>	<u>Source</u>
2000	CLUB FANTASY	Haines & Company
	FANTASY CLUB	Haines & Company

320 4TH W

<u>Year</u>	<u>Uses</u>	<u>Source</u>
2000	CA ST GENL SERV ADMIN HEARINGS	Haines & Company
	WEALTH CODE	Haines & Company
	BUILDING	Haines & Company
	4TH W 90013 CONT CA ST	Haines & Company
	CORPORATIONS DEPT	

BROADWAY S

350 BROADWAY S

<u>Year</u>	<u>Uses</u>	<u>Source</u>
2000	XXXX	Haines & Company

351 BROADWAY S

<u>Year</u>	<u>Uses</u>	<u>Source</u>
2000	TEPA CUSTOMER SERVICE	Haines & Company

352 BROADWAY S

<u>Year</u>	<u>Uses</u>	<u>Source</u>
2000	CLINICA SANTA MARIA	Haines & Company
	LESLIE MEDICAL GROUP	Haines & Company

354 BROADWAY S

<u>Year</u>	<u>Uses</u>	<u>Source</u>
2000	XXXX	Haines & Company

356 BROADWAY S

<u>Year</u>	<u>Uses</u>	<u>Source</u>
2000	BRIDAL MOMENTS	Haines & Company

FINDINGS

357 BROADWAY S

<u>Year</u>	<u>Uses</u>	<u>Source</u>
2000	NATURAL SUNSHNE	Haines & Company

358 BROADWAY S

<u>Year</u>	<u>Uses</u>	<u>Source</u>
2000	CHRISS COFFEE SHOP	Haines & Company

359 BROADWAY S

<u>Year</u>	<u>Uses</u>	<u>Source</u>
2000	NAME BRAND CSMTCS 213 80 0682 I	Haines & Company

360 BROADWAY S

<u>Year</u>	<u>Uses</u>	<u>Source</u>
2000	NOVEDADES LUIS	Haines & Company

361 BROADWAY S

<u>Year</u>	<u>Uses</u>	<u>Source</u>
2000	XXXX	Haines & Company

362 BROADWAY S

<u>Year</u>	<u>Uses</u>	<u>Source</u>
2000	XXXX	Haines & Company

364 BROADWAY S

<u>Year</u>	<u>Uses</u>	<u>Source</u>
2000	EXPRESS PAYMEX	Haines & Company

400 BROADWAY S

<u>Year</u>	<u>Uses</u>	<u>Source</u>
2000	RIA ENVIA	Haines & Company
	COSTA TRAVEL	Haines & Company
	CHECK CASHING CNTR	Haines & Company
	CENTRL TRAVEL & TOUR	Haines & Company

401 BROADWAY S

<u>Year</u>	<u>Uses</u>	<u>Source</u>
2000	XXXX	Haines & Company

402 BROADWAY S

<u>Year</u>	<u>Uses</u>	<u>Source</u>
2000	CHINESE COMBO KING	Haines & Company

FINDINGS

403 BROADWAY S

<u>Year</u>	<u>Uses</u>	<u>Source</u>
2000	XXXX	Haines & Company

HILL S

326 HILL S

<u>Year</u>	<u>Uses</u>	<u>Source</u>
2000	XXXX	Haines & Company

340 HILL S

<u>Year</u>	<u>Uses</u>	<u>Source</u>
2000	TACO HOUSE	Haines & Company

351 HILL S

<u>Year</u>	<u>Uses</u>	<u>Source</u>
2000	ANGELS FLIGHT RAILWAY	Haines & Company

405 HILL S

<u>Year</u>	<u>Uses</u>	<u>Source</u>
2000	XXXX	Haines & Company

411 HILL S

<u>Year</u>	<u>Uses</u>	<u>Source</u>
2000	XXXX	Haines & Company

417 HILL S

<u>Year</u>	<u>Uses</u>	<u>Source</u>
2000	SIGN SHOP THE	Haines & Company
	S J SILBERMAN CORP	Haines & Company
	PYRAMID PARKING INC	Haines & Company
	MCCOY ASSOCIATES	Haines & Company
	SYSTEM PROPERTY DEVELOPMENT CO	Haines & Company

419 HILL S

<u>Year</u>	<u>Uses</u>	<u>Source</u>
2000	XXXX	Haines & Company

425 HILL S

<u>Year</u>	<u>Uses</u>	<u>Source</u>
2000	XXXX	Haines & Company

FINDINGS

426 HILL S

<u>Year</u>	<u>Uses</u>	<u>Source</u>
2000	XXXX	Haines & Company

S BROADWAY

337 S BROADWAY

Map ID: 14

<u>Year</u>	<u>Uses</u>	<u>Source</u>
2000	WEXLER Morton	Haines & Company
1990	KING TACO RESTAURANT NO 8	Pacific Bell
	BROADWAY PANTS	Pacific Bell
1986	KING TACO NO 8	Pacific Bell
1981	WISE SHOPS	Pacific Telephone
1971	Wise Shops	Pacific Telephone
1942	Lion Stores Inc Walter Lion pres Mrs Mary Lion sec treas variety store	Los Angeles Directory Co.
1937	WEISZ MICHAEL M Rose Auctioneer All Kinds of Stores and Stocks of General Merchandise Bought for Cash General Office	Los Angeles Directory Co.
1924	SWEET Sixteen Co Henry Harrs	Los Angeles Directory Co.

341 S BROADWAY

<u>Year</u>	<u>Uses</u>	<u>Source</u>
2008	BROADWAY CRAFT	Cole Information Services
2006	BROADWAY CRAFT	Haines Company, Inc.
	BROADWAYCRAFT	Haines Company, Inc
2000	WEXLER Morton	Haines & Company
1990	NELSON S LADIES WEAR	Pacific Bell
	SURF	Pacific Bell
1986	THOM MC AN SHOE STORES	Pacific Bell
1981	KARL S SHOE STORES LTD LOS ANGELES STORES	Pacific Telephone
1971	KARLS SHOE STORES LTD Los Angeles & Orange County Stores	Pacific Telephone
1967	KARLS SHOE STORES Los Angeles Stores	Pacific Telephone
1962	KARLS SHOE STORES Los Angeles Stores	Pacific Telephone
1929	HASTINGS Minnie L corsetiere J M Hale Co	Los Angeles Directory Co.
	HALE J M CO Hales James M Hale Pres Department Store	Los Angeles Directory Co.
1924	Hale J M Co J M Hale pres Wm C Galbralth sec dry gds	Los Angeles Directory Co.

FINDINGS

346 S BROADWAY

<u>Year</u>	<u>Uses</u>	<u>Source</u>
1990	JUDSAN CREDIT JEWELERS INC	Pacific Bell
	JUDSON CREDIT JEWELERS INC	Pacific Bell
	JUDSON CREDIT JEWELERS INC	Pacific Bell
1986	JUDSON CREDIT JEWELERS INC	Pacific Bell
	JUDSON CREDIT JEWELERS INC	Pacific Bell
	JUDSAN CREDIT JEWELERS INC	Pacific Bell
1981	JUDSON CREDIT JEWELERS INC	Pacific Telephone
1937	Cosgrove Glenn E optom	Los Angeles Directory Co.
1933	Cosgrove Glenn B optomotrist	Los Angeles Directory Co.

347 S BROADWAY

<u>Year</u>	<u>Uses</u>	<u>Source</u>
2013	DANIELLAS BRIDAL	Cole Information Services
2008	YOUNG ANGEL CORP	Cole Information Services
2006	YOUNGANGELS	Haines Company, Inc.
	CHILDRENS WEAR	Haines Company, Inc.
	YOUNG ANGELS	Haines Company, Inc
	CHILDRENS WEAR	Haines Company, Inc
2000	YOUNG ANGELS	Haines & Company
1990	YOUNG ANGELS CHILDREN S WEAR	Pacific Bell
1986	SILVERA S CHILDREN S WEAR	Pacific Bell
1981	SILVERA S CHILDRENS WEAR	Pacific Telephone
1971	Silveras Linens & Infants Wear	Pacific Telephone
1967	Silveras Linens & Infants Wear	Pacific Telephone
1962	Silveras Linens & Infants Wear	Pacific Telephone
1942	confy	Los Angeles Directory Co.
1937	Mc Causland Wm H shoes	Los Angeles Directory Co.
1933	Bon Marche John Katz mgr ladies furngs	Los Angeles Directory Co.

348 S BROADWAY

<u>Year</u>	<u>Uses</u>	<u>Source</u>
1990	CASA INDIA	Pacific Bell
1986	TAQUERIA TAPETIA	Pacific Bell
1981	ITACH IMPORTS RECORD SHOP	Pacific Telephone

349 S BROADWAY

<u>Year</u>	<u>Uses</u>	<u>Source</u>
1990	ID ELECTRONICS	Pacific Bell

FINDINGS

<u>Year</u>	<u>Uses</u>	<u>Source</u>
1986	DAN S IMPORTS	Pacific Bell
1981	DAN S IMPORTS	Pacific Telephone

350 S BROADWAY

<u>Year</u>	<u>Uses</u>	<u>Source</u>
1986	POLLO MACHO	Pacific Bell
1981	ZAGHA S SY BROADWAY WEAR HOUSE	Pacific Telephone
	ZAGHA SY INC	Pacific Telephone

351 S BROADWAY

<u>Year</u>	<u>Uses</u>	<u>Source</u>
2013	TEPA CUSTOMER SERVICE	Cole Information Services
	INTERNET ACCESS PROMOTIONS INC	Cole Information Services
1971	Wig House retl	Pacific Telephone
	Garbos ready to wr	Pacific Telephone
1967	GARBOS rdy to wr	Pacific Telephone
1962	Graysons ladies ready to wear Stores	Pacific Telephone
1942	Mizrahi Jos L linens	Los Angeles Directory Co.
1937	FOX Harry Sally womens clo	Los Angeles Directory Co.
1933	Drug Market lne Jacob Herman pres M A Clemens v pres Jos Herman jr sec treas	Los Angeles Directory Co.
1929	Fashion The H Ponitz ladies ready to wear	Los Angeles Directory Co.
1924	KNICKERBOCKER The David Crossman dry gds	Los Angeles Directory Co.

352 S BROADWAY

<u>Year</u>	<u>Uses</u>	<u>Source</u>
1986	LEE WOON EUN	Pacific Bell
1967	RED WING SHOES	Pacific Telephone
1962	Phippen Kenneth M Austin Shoe Store	Pacific Telephone
	AUSTIN SHOE STORE	Pacific Telephone
1924	MODEL BOOT SHOPS Jos M Maidenberg Mgr The Original \$5 85 Boot Shop	Los Angeles Directory Co.

353 S BROADWAY

<u>Year</u>	<u>Uses</u>	<u>Source</u>
2008	H & R BLOCK INC	Cole Information Services
	H & R BLOCK INC	Cole Information Services
2006	LETTYS BEAUTY	Haines Company, Inc
	SALON	Haines Company, Inc
	LETTYS BEAUTY	Haines Company, Inc.

FINDINGS

<u>Year</u>	<u>Uses</u>	<u>Source</u>
2006	SALON	Haines Company, Inc.
1942	MORRIS Saml shoes	Los Angeles Directory Co.
	MORRIS Saml shoes	Los Angeles Directory Co.
1933	FASHION The Harry Ponitz mgr womens co	Los Angeles Directory Co.
	FASHION The Harry Ponitz mgr womens co	Los Angeles Directory Co.
1924	Twist Victor R real est	Los Angeles Directory Co.
	Twist Victor R real est	Los Angeles Directory Co.

354 S BROADWAY

<u>Year</u>	<u>Uses</u>	<u>Source</u>
1990	AMECO PIZZA CO	Pacific Bell
1981	LEE DISCOUNT	Pacific Telephone
1967	Slack & Jacket The	Pacific Telephone
	Slack & Jacket The	Pacific Telephone
1962	Slack & Jacket The	Pacific Telephone
1937	Hatch Homer L Bessie S sewing mach	Los Angeles Directory Co.
	Gonnerman Arth W elec appliances	Los Angeles Directory Co.
1933	Hatch Homer Bessie sewing machs	Los Angeles Directory Co.
1924	SCHROEDER Herman W oil producer	Los Angeles Directory Co.

355 S BROADWAY

<u>Year</u>	<u>Uses</u>	<u>Source</u>
1986	SONG JEWELRY	Pacific Bell
	SONG JEWELRY	Pacific Bell
1981	NELSON S	Pacific Telephone
	NELSON S	Pacific Telephone
1971	Chong Alfredo F Dr dntst	Pacific Telephone
	Gatis Jewelry Co	Pacific Telephone
	Immigration Service Assn	Pacific Telephone
	Loffredo Margarita income tax	Pacific Telephone
	Mejia Nelly	Pacific Telephone
	Mejia Ricardo ins	Pacific Telephone
	Mejia Ricardo ins	Pacific Telephone
	Million Dollar Beauty Shop	Pacific Telephone
	Million Dollar Beauty Shop	Pacific Telephone
	Million Dollar Beauty Shop	Pacific Telephone
	Million Dollar Wig Styling & Charm School	Pacific Telephone
	Montion R Dr dntst	Pacific Telephone
	Morales Jerry A	Pacific Telephone

FINDINGS

<u>Year</u>	<u>Uses</u>	<u>Source</u>
1971	Vivar Jose nofry public	Pacific Telephone
	Immigration Service Assn	Pacific Telephone
	Chong Alfredo F Dr dntst	Pacific Telephone
	Gatis Jewelry Co	Pacific Telephone
	Mejia Nelly	Pacific Telephone
	Mejia Ricardo ins	Pacific Telephone
	Mejia Ricardo ins	Pacific Telephone
	Montion R Dr dntst	Pacific Telephone
	Million Dollar Beauty Shop	Pacific Telephone
	Million Dollar Beauty Shop	Pacific Telephone
	Million Dollar Beauty Shop	Pacific Telephone
	Million Dollar Wig Styling & Charm School	Pacific Telephone
	Vivar Jose nofry public	Pacific Telephone
	Morales Jerry A	Pacific Telephone
Loffredo Margarita income tax	Pacific Telephone	
1967	A 1 Domestic Agcy	Pacific Telephone
	Morales Jerry A	Pacific Telephone
	Loffredo Margarita incom tax	Pacific Telephone
	Chong Alfredo F Dr dntst	Pacific Telephone
	Art Printing Serv	Pacific Telephone
	Frontier Employment Agcy	Pacific Telephone
	Barbera Bros exprtrs	Pacific Telephone
	Gatis Jewlry Co	Pacific Telephone
	Jewish Daily Morning Freiheit	Pacific Telephone
	Mejia Nelly	Pacific Telephone
	Mejia Ricardo ins	Pacific Telephone
	Mejia Ricardo ins	Pacific Telephone
	Vivar Jose notry public	Pacific Telephone
	Million Dollar Beauty Shop	Pacific Telephone
	Million Dollar Beauty Shop	Pacific Telephone
	Million Dollar Beauty Shop	Pacific Telephone
	RING HERMAN B MD	Pacific Telephone
	Morning Freiheit Jewish Daily	Pacific Telephone
	Montion R Dr dntst	Pacific Telephone
	A 1 Domestic Agcy	Pacific Telephone
Art Printing Serv	Pacific Telephone	
Barbera Bros exprtrs	Pacific Telephone	
Chong Alfredo F Dr dntst	Pacific Telephone	

FINDINGS

<u>Year</u>	<u>Uses</u>	<u>Source</u>
1967	Frontier Employment Agcy	Pacific Telephone
	Gatis Jewlry Co	Pacific Telephone
	Jewish Daily Morning Freiheit	Pacific Telephone
	Loffredo Margarita incom tax	Pacific Telephone
	Mejia Nelly	Pacific Telephone
	Mejia Ricardo ins	Pacific Telephone
	Mejia Ricardo ins	Pacific Telephone
	Million Dollar Beauty Shop	Pacific Telephone
	Million Dollar Beauty Shop	Pacific Telephone
	Million Dollar Beauty Shop	Pacific Telephone
	Montion R Dr dntst	Pacific Telephone
	Morales Jerry A	Pacific Telephone
	Morning Freiheit Jewish Daily	Pacific Telephone
	RING HERMAN B MD	Pacific Telephone
	Vivar Jose notry public	Pacific Telephone
1965	CAL-INTERNATIONAL AGENCIES	Pacific Telephone
	CAL-INTERNATIONAL AGENCIES	Pacific Telephone
1962	Ridley Cornell atty	Pacific Telephone
	Ridley Cornell atty	Pacific Telephone
	RING HERMAN B MD	Pacific Telephone
	Morning Freiheit Jewish Daily	Pacific Telephone
	Calig M Co	Pacific Telephone
	Osborne John R	Pacific Telephone
	Chong Alfredo F Dr dntsut	Pacific Telephone
	Frontier Employment Agcy	Pacific Telephone
	Baxter Art Serv	Pacific Telephone
	Gatis Jewlry Co	Pacific Telephone
	SASSONE DIAGNOSTIC OFC	Pacific Telephone
	Sassone S M Sassone Diagnostic Ofc	Pacific Telephone
	Sharpe Bessie Jane DC	Pacific Telephone
	Schwimmer Jerome Zacsek & Schwimmer attys	Pacific Telephone
	Barbera Bros exprtrs	Pacific Telephone
	Jewish Daily Morning Freiheit	Pacific Telephone
	Zacsek Anna Zacsek & Schwimmer attys	Pacific Telephone
	Zacsek & Schwimmer attys	Pacific Telephone
Mayo Inc negligees	Pacific Telephone	
Mayo Sam Mayo Inc negligees	Pacific Telephone	
Barbera Bros exprtrs	Pacific Telephone	

FINDINGS

<u>Year</u>	<u>Uses</u>	<u>Source</u>
1962	Baxter Art Serv	Pacific Telephone
	Calig M Co	Pacific Telephone
	Chong Alfredo F Dr dntsut	Pacific Telephone
	Frontier Employment Agcy	Pacific Telephone
	Gatis Jewelry Co	Pacific Telephone
	Jewish Daily Morning Freiheit	Pacific Telephone
	Mayo Inc negligees	Pacific Telephone
	Mayo Sam Mayo Inc negligees	Pacific Telephone
	Morning Freiheit Jewish Daily	Pacific Telephone
	Osborne John R	Pacific Telephone
	Ridley Cornell atty	Pacific Telephone
	Ridley Cornell atty	Pacific Telephone
	RING HERMAN B MD	Pacific Telephone
	SASSONE DIAGNOSTIC OFC	Pacific Telephone
	Sassone S M Sassone Diagnostic Ofc	Pacific Telephone
	Schwimmer Jerome Zacsek & Schwimmer attys	Pacific Telephone
	Sharpe Bessie Jane DC	Pacific Telephone
	Zacsek Anna Zacsek & Schwimmer attys	Pacific Telephone
	Zacsek & Schwimmer attys	Pacific Telephone
	1942	ANDREWS WM W Hilda R Attorney at Law and Insurance
BARTLETT Owen A Irene lawyer		Los Angeles Directory Co.
BAURE Schweitzer Hop & Malt Co Inc W V Hirsh mgr		Los Angeles Directory Co.
Beauchamp D engrosser		Los Angeles Directory Co.
Ben Hur Life Assn C P Cowley state mgr		Los Angeles Directory Co.
BLUMENTHAL Ernest Emma staty		Los Angeles Directory Co.
Bonded Service Agency Mrs Lillian F Graham emp agcy		Los Angeles Directory Co.
BOWEN E Alvia Grace E real est		Los Angeles Directory Co.
Branstine Calvin J lawyer		Los Angeles Directory Co.
BROWN Clara chiropractor		Los Angeles Directory Co.
CLARK Jas P Beatrice M lawyer		Los Angeles Directory Co.
EMPIRE Studio Lelia and G V Grimshaw photog		Los Angeles Directory Co.
Epstein Abr I Ida phys		Los Angeles Directory Co.
GORDON Edgar publr		Los Angeles Directory Co.
Gosling Jos H Elsa H lawyer		Los Angeles Directory Co.
Gosling Lynn V lawyer		Los Angeles Directory Co.

FINDINGS

<u>Year</u>	<u>Uses</u>	<u>Source</u>
1942	GRANT BUILDING	Los Angeles Directory Co.
	R A Rowan & Co Agent	Los Angeles Directory Co.
	GRIMM Paul jwlr	Los Angeles Directory Co.
	Haffner Grover C chiropractor	Los Angeles Directory Co.
	Hambley Howard H Ruth chiropractor	Los Angeles Directory Co.
	Hambley Robt H chiropractor	Los Angeles Directory Co.
	HAMMEL & Hammel M J and F H adv	Los Angeles Directory Co.
	HEIRS RESEARCH BUREAU Leah Buchanan State Licensed Chamber of Commerce Member	Los Angeles Directory Co.
	KENNEDY Ella M pub sten	Los Angeles Directory Co.
	Lax Aaron Pauline mfg jwlr	Los Angeles Directory Co.
	Loyo Angd A Mary L language tchr	Los Angeles Directory Co.
	Macken Wm W dentist	Los Angeles Directory Co.
	Melvin Maurice ins	Los Angeles Directory Co.
	MITCHELL H M optom	Los Angeles Directory Co.
	Multiplex Display Fixture Co Eduard Wallach dist mgr	Los Angeles Directory Co.
	PACIFIC Greeting Card Co R W and J W Lampton	Los Angeles Directory Co.
	Printing Industries Assn C M C Raymond dir	Los Angeles Directory Co.
	Ruedy Glenn B chiropractor	Los Angeles Directory Co.
	Ruedy Jos W Kath chiropractor	Los Angeles Directory Co.
	SKINNER Earnest A Bertha lawyer	Los Angeles Directory Co.
	Tandy Albt W Rosalie candy mfr	Los Angeles Directory Co.
	TENNEY Jack B Florence G lawyer	Los Angeles Directory Co.
	Zeman Ethel Mrs optom	Los Angeles Directory Co.
	ANDREWS WM W Hilda R Attorney at Law and Insurance	Los Angeles Directory Co.
	Gosling Jos H Elsa H lawyer	Los Angeles Directory Co.
	Gosling Lynn V lawyer	Los Angeles Directory Co.
	GORDON Edgar publr	Los Angeles Directory Co.
	Loyo Angd A Mary L language tchr	Los Angeles Directory Co.
	Multiplex Display Fixture Co Eduard Wallach dist mgr	Los Angeles Directory Co.
	GRANT BUILDING	Los Angeles Directory Co.
	R A Rowan & Co Agent	Los Angeles Directory Co.
	BARTLETT Owen A Irene lawyer	Los Angeles Directory Co.
	BAURE Schweitzer Hop & Malt Co Inc W V Hirsh mgr	Los Angeles Directory Co.

FINDINGS

<u>Year</u>	<u>Uses</u>	<u>Source</u>
1942	EMPIRE Studio Lelia and G V Grimshaw photog	Los Angeles Directory Co.
	Haffner Grover C chiropractor	Los Angeles Directory Co.
	GRIMM Paul jwlr	Los Angeles Directory Co.
	Macken Wm W dentist	Los Angeles Directory Co.
	PACIFIC Greeting Card Co R W and J W Lampton	Los Angeles Directory Co.
	Printing Industries Assn C M C Raymond dir	Los Angeles Directory Co.
	Ben Hur Life Assn C P Cowley state mgr	Los Angeles Directory Co.
	Beauchamp D engrosser	Los Angeles Directory Co.
	CLARK Jas P Beatrice M lawyer	Los Angeles Directory Co.
	Epstein Abr I Ida phys	Los Angeles Directory Co.
	Hambley Howard H Ruth chiropractor	Los Angeles Directory Co.
	Hambley Robt H chiropractor	Los Angeles Directory Co.
	HAMMEL & Hammel M J and F H adv	Los Angeles Directory Co.
	SKINNER Earnest A Bertha lawyer	Los Angeles Directory Co.
	KENNEDY Ella M pub sten	Los Angeles Directory Co.
	Ruedy Glenn B chiropractor	Los Angeles Directory Co.
	Ruedy Jos W Kath chiropractor	Los Angeles Directory Co.
	Tandy Albt W Rosalie candy mfr	Los Angeles Directory Co.
	TENNEY Jack B Florence G lawyer	Los Angeles Directory Co.
	HEIRS RESEARCH BUREAU Leah Buchanan State Licensed Chamber of Commerce Member	Los Angeles Directory Co.
	Zeman Ethel Mrs optom	Los Angeles Directory Co.
	Bonded Service Agency Mrs Lillian F Graham emp agcy	Los Angeles Directory Co.
	BOWEN E Alvia Grace E real est	Los Angeles Directory Co.
	Melvin Maurice ins	Los Angeles Directory Co.
	BLUMENTHAL Ernest Emma staty	Los Angeles Directory Co.
	Branstine Calvin J lawyer	Los Angeles Directory Co.
	Lax Aaron Pauline mfg jwlr	Los Angeles Directory Co.
	BROWN Clara chiropractor	Los Angeles Directory Co.
	MITCHELL H M optom	Los Angeles Directory Co.
1937	BROADWAY STUDIO OF FLOWERS Ellen Hinshillwood Instructions in Fiber and Paper Flower Making Corsages Vase Flowers Favors and Materials Retail and Wholesale	Los Angeles Directory Co.
	BROOKS Chas E Grace real est	Los Angeles Directory Co.
	Golden Rule Health Service Clair Brown Jos and Glenn Ruedy chiropractors	Los Angeles Directory Co.
	Inner Sense Scientist Assn R M Jamison pres	Los Angeles Directory Co.

FINDINGS

<u>Year</u>	<u>Uses</u>	<u>Source</u>
1937	Loyo Angel A Mary P language tchr	Los Angeles Directory Co.
	ADKINS Chas H Lora lawyer	Los Angeles Directory Co.
	ADKINS De Witt lawyer	Los Angeles Directory Co.
	Buckeye Ribbon & Carbon Co H L Rouse mgr	Los Angeles Directory Co.
	BREEDEN Uriah W lawyer	Los Angeles Directory Co.
	Grant Building	Los Angeles Directory Co.
	GRAHAM Lilhas F wid D H emp agcy	Los Angeles Directory Co.
	Maccabees The Geo H Jones recordkpr	Los Angeles Directory Co.
	LLOYDS Commercial School Mrs Frances J Lloyd Cath M Hansley	Los Angeles Directory Co.
	Alderman Spencer L real est	Los Angeles Directory Co.
	Disraeli Israel publr	Los Angeles Directory Co.
	Domestic Mutual Life Assn G L Williams pres R O Jackson v pres	Los Angeles Directory Co.
	Grimshaw Lelia Mrs photog	Los Angeles Directory Co.
	Grimm Paul jwlr	Los Angeles Directory Co.
	GOODWIN Jas H Mae dentist	Los Angeles Directory Co.
	Hambley Howard H chiropractor	Los Angeles Directory Co.
	Hambley Robt H chiropractor	Los Angeles Directory Co.
	Andrews Wm W Attorney at Law	Los Angeles Directory Co.
	Antonelli Dominick tailor	Los Angeles Directory Co.
	Haffner Grover C chiropractor	Los Angeles Directory Co.
	KENNEDY Ella M pub sten	Los Angeles Directory Co.
	CLARK Jas P Beatrice lawyer	Los Angeles Directory Co.
	Barton A Louis Berthe J phys	Los Angeles Directory Co.
	Exclusive Dry Cleaners Inc S J Kinstler pres	Los Angeles Directory Co.
	Purtell Frances H wid A E interpreter	Los Angeles Directory Co.
	Printing Industries Personnel C Q Culp mgr	Los Angeles Directory Co.
	SMITH J Tracy court reporter	Los Angeles Directory Co.
	FLEISCHER Barney L Jessie mfrs agt	Los Angeles Directory Co.
	Melvin Maurice ins	Los Angeles Directory Co.
	Swinningston L Gordon optom	Los Angeles Directory Co.
	THOMPSON Richd M lawyer	Los Angeles Directory Co.
	BLISS & ANDREWS Wm W Andrews Insurance	Los Angeles Directory Co.
	Blenkiron Jos M Eva real est	Los Angeles Directory Co.
	Hirshfeld Textile Corp Saml Wilenchick rep mfrs agts	Los Angeles Directory Co.
	WESTERN Magazine Clipping Service Rose Resnick	Los Angeles Directory Co.

FINDINGS

<u>Year</u>	<u>Uses</u>	<u>Source</u>
1937	Garfield Arnold M Harriet L optom	Los Angeles Directory Co.
	Fredericksen Charleston S lawyer	Los Angeles Directory Co.
	LEVY Abr N Eliz diamond ctr	Los Angeles Directory Co.
	Mooslin Constantine M Freda lawyer	Los Angeles Directory Co.
	Multiplex Display Fixtures Co Eduard Wallach dist mgr	Los Angeles Directory Co.
	Hambley Howard H chiropractor	Los Angeles Directory Co.
	Hambley Robt H chiropractor	Los Angeles Directory Co.
	Hirshfeld Textile Corp Saml Wilenchick rep mfrs agts	Los Angeles Directory Co.
	Inner Sense Scientist Assn R M Jamison pres	Los Angeles Directory Co.
	KENNEDY Ella M pub sten	Los Angeles Directory Co.
	LEVY Abr N Eliz diamond ctr	Los Angeles Directory Co.
	LLOYDS Commercial School Mrs Frances J Lloyd Cath M Hansley	Los Angeles Directory Co.
	Loyo Angel A Mary P language tchr	Los Angeles Directory Co.
	Maccabees The Geo H Jones recordkpr	Los Angeles Directory Co.
	Melvin Maurice ins	Los Angeles Directory Co.
	Mooslin Constantine M Freda lawyer	Los Angeles Directory Co.
	Multiplex Display Fixtures Co Eduard Wallach dist mgr	Los Angeles Directory Co.
	Printing Industries Personnel C Q Culp mgr	Los Angeles Directory Co.
	Purtell Frances H wid A E interpreter	Los Angeles Directory Co.
	SMITH J Tracy court reporter	Los Angeles Directory Co.
	Swinningston L Gordon optom	Los Angeles Directory Co.
	THOMPSON Richd M lawyer	Los Angeles Directory Co.
	WESTERN Magazine Clipping Service Rose Resnick	Los Angeles Directory Co.
	ADKINS Chas H Lora lawyer	Los Angeles Directory Co.
	ADKINS De Witt lawyer	Los Angeles Directory Co.
	Alderman Spencer L real est	Los Angeles Directory Co.
	Andrews Wm W Attorney at Law	Los Angeles Directory Co.
	Antonelli Dominick tailor	Los Angeles Directory Co.
	Barton A Louis Berthe J phys	Los Angeles Directory Co.
	Blenkiron Jos M Eva real est	Los Angeles Directory Co.
	BLISS & ANDREWS Wm W Andrews Insurance	Los Angeles Directory Co.
	BREEDEN Uriah W lawyer	Los Angeles Directory Co.
	BROADWAY STUDIO OF FLOWERS Ellen Hinshllwood Instructions in Fiber and Paper Flower Making Corsages Vase Flowers Favors and Materials Retail and Wholesale	Los Angeles Directory Co.

FINDINGS

<u>Year</u>	<u>Uses</u>	<u>Source</u>
1937	BROOKS Chas E Grace real est	Los Angeles Directory Co.
	Buckeye Ribbon & Carbon Co H L Rouse mgr	Los Angeles Directory Co.
	CLARK Jas P Beatrice lawyer	Los Angeles Directory Co.
	Disraeli Israel publr	Los Angeles Directory Co.
	Domestic Mutual Life Assn G L Williams pres R O Jackson v pres	Los Angeles Directory Co.
	Exclusive Dry Cleaners Inc S J Kinstler pres	Los Angeles Directory Co.
	FLEISCHER Barney L Jessie mfrs agt	Los Angeles Directory Co.
	Fredericksen Charleston S lawyer	Los Angeles Directory Co.
	Garfield Arnold M Harriet L optom	Los Angeles Directory Co.
	Golden Rule Health Service Clair Brown Jos and Glenn Ruedy chiropractors	Los Angeles Directory Co.
	GOODWIN Jas H Mae dentist	Los Angeles Directory Co.
	GRAHAM Lilhas F wid D H emp agcy	Los Angeles Directory Co.
	Grant Building	Los Angeles Directory Co.
	Grimm Paul jwlr	Los Angeles Directory Co.
	Grimshaw Lelia Mrs photog	Los Angeles Directory Co.
	Haffner Grover C chiropractor	Los Angeles Directory Co.
	1933	ADKINS Chas H lawyer
ADKINS De Witt lawyer		Los Angeles Directory Co.
ALDERMAN Spencer L real est		Los Angeles Directory Co.
Antonelli Dominick tailor		Los Angeles Directory Co.
Bareford Chas H Clara H appraiser		Los Angeles Directory Co.
Barton A Louis Berthe phys		Los Angeles Directory Co.
Baxter C Franklin Jennie lawyer		Los Angeles Directory Co.
BLISS & Andrews C H J Bliss W W Andrews ins		Los Angeles Directory Co.
BOWEN J Frank Corp F M Bowen pres J F Bowen jr v pres C R Bowen sec treas real est		Los Angeles Directory Co.
BREEDEN Uriah W lawyer		Los Angeles Directory Co.
BROOKS Chas E Gracet real est		Los Angeles Directory Co.
Coffey Richd J Mabel G lawyer		Los Angeles Directory Co.
CONE Wm S cons eng		Los Angeles Directory Co.
DAVIDSON Jas L real est		Los Angeles Directory Co.
EI Euerte Mining Co A M Mc Dermott pres John Kettler v pres C F Iredell sec		Los Angeles Directory Co.
Foley D A Construction Co D A Foley pres D J Coffey sec		Los Angeles Directory Co.
GARFIELD Arnold M optom		Los Angeles Directory Co.
Goodwin Jas H dentist	Los Angeles Directory Co.	
GRANT Building	Los Angeles Directory Co.	

FINDINGS

<u>Year</u>	<u>Uses</u>	<u>Source</u>
1933	GRIMM Paul jwlr	Los Angeles Directory Co.
	HAMBLEY Robt H chiropractor	Los Angeles Directory Co.
	KENNEDY Ella M pub sten	Los Angeles Directory Co.
	Knowles Edw W J trusses	Los Angeles Directory Co.
	LAMB Frank P real est	Los Angeles Directory Co.
	Mc CORD Geo W mfg jwlr	Los Angeles Directory Co.
	Mc WILLIAMS Saml A lva constr eng	Los Angeles Directory Co.
	Mooslin Constantine M Freda lawyer	Los Angeles Directory Co.
	Multiplex Display Fixture Co Eduard Wallach dist mgr	Los Angeles Directory Co.
	Rawlings Harold L Charlotte real est	Los Angeles Directory Co.
	Ruggerio Nicholas tailor	Los Angeles Directory Co.
	Sacry John A Mary phys	Los Angeles Directory Co.
	Sanifloat Products Co G A Lansdell	Los Angeles Directory Co.
	SMITH J Tracy court reporter	Los Angeles Directory Co.
	Snitger Lou chiropractor	Los Angeles Directory Co.
	STRINE John H v pres San Gabriel River Improvement Co and real est	Los Angeles Directory Co.
	Tandy Albt WV Rosalie E whol confy	Los Angeles Directory Co.
	WELLS Frances E Mrs chiropractor	Los Angeles Directory Co.
	Yglesias Fred P Hilda drugs	Los Angeles Directory Co.
	CONE Wm S cons eng	Los Angeles Directory Co.
	Snitger Lou chiropractor	Los Angeles Directory Co.
	STRINE John H v pres San Gabriel River Improvement Co and real est	Los Angeles Directory Co.
	Tandy Albt WV Rosalie E whol confy	Los Angeles Directory Co.
	WELLS Frances E Mrs chiropractor	Los Angeles Directory Co.
	BLISS & Andrews C H J Bliss W W Andrews ins	Los Angeles Directory Co.
	GARFIELD Arnold M optom	Los Angeles Directory Co.
	BOWEN J Frank Corp F M Bowen pres J F Bowen jr v pres C R Bowen sec treas real est	Los Angeles Directory Co.
	DAVIDSON Jas L real est	Los Angeles Directory Co.
	Yglesias Fred P Hilda drugs	Los Angeles Directory Co.
	BROOKS Chas E Gracet real est	Los Angeles Directory Co.
	BREEDEN Uriah W lawyer	Los Angeles Directory Co.
	GRANT Building	Los Angeles Directory Co.
	Goodwin Jas H dentist	Los Angeles Directory Co.
	Mc CORD Geo W mfg jwlr	Los Angeles Directory Co.
	ADKINS Chas H lawyer	Los Angeles Directory Co.

FINDINGS

<u>Year</u>	<u>Uses</u>	<u>Source</u>
1933	ADKINS De Witt lawyer	Los Angeles Directory Co.
	ALDERMAN Spencer L real est	Los Angeles Directory Co.
	HAMBLEY Robt H chiropractor	Los Angeles Directory Co.
	Antonelli Dominick tailor	Los Angeles Directory Co.
	Ei Euerte Mining Co A M Mc Dermott pres John Kettler v pres C F Iredell sec	Los Angeles Directory Co.
	GRIMM Paul jwlr	Los Angeles Directory Co.
	KENNEDY Ella M pub sten	Los Angeles Directory Co.
	Knowles Edw W J trusses	Los Angeles Directory Co.
	Mc WILLIAMS Saml A Iva constr eng	Los Angeles Directory Co.
	LAMB Frank P real est	Los Angeles Directory Co.
	Bareford Chas H Clara H appraiser	Los Angeles Directory Co.
	Mooslin Constantine M Freda lawyer	Los Angeles Directory Co.
	Rawlings Harold L Charlotte real est	Los Angeles Directory Co.
	Barton A Louis Berthe phys	Los Angeles Directory Co.
	Baxter C Franklin Jennie lawyer	Los Angeles Directory Co.
	Coffey Richd J Mabel G lawyer	Los Angeles Directory Co.
	Foley D A Construction Co D A Foley pres D J Coffey sec	Los Angeles Directory Co.
	Multiplex Display Fixture Co Eduard Wallach dist mgr	Los Angeles Directory Co.
	Sanifloat Products Co G A Lansdell	Los Angeles Directory Co.
	Sacry John A Mary phys	Los Angeles Directory Co.
Ruggerio Nicholas tailor	Los Angeles Directory Co.	
SMITH J Tracy court reporter	Los Angeles Directory Co.	
1929	Antonelli Dominick Gragia tailor	Los Angeles Directory Co.
	CLAIREMONT CO THE Mary E and Leo Clairemont General Insurance	Los Angeles Directory Co.
	EVANS Saml Nevada bldg contr	Los Angeles Directory Co.
	Fickie Oscar L Kath real est	Los Angeles Directory Co.
	BAKER Eug V office	Los Angeles Directory Co.
	COLE Kitty mtge broker	Los Angeles Directory Co.
	FOLEY D A Construction Co D A Foley pres mgr D J Coffey sec gen contrs	Los Angeles Directory Co.
	Leipsic Harry Harriet motge loans	Los Angeles Directory Co.
	LOHMANN JOHN A Emilie Real Estate Collections Loans and Insurance Suite	Los Angeles Directory Co.
	LLOYDS DETECTIVE SERVICE Fred W Lloyd Sole Owner	Los Angeles Directory Co.
Nilsen Viola H notary	Los Angeles Directory Co.	
SCOTT Herbt J lawyer	Los Angeles Directory Co.	

FINDINGS

<u>Year</u>	<u>Uses</u>	<u>Source</u>
1929	Bareford Chas H Clara H loans	Los Angeles Directory Co.
	Bartow Louis A phys	Los Angeles Directory Co.
	Bartow Arth L Bertha phys	Los Angeles Directory Co.
	ASH Sarah E Mrs real est	Los Angeles Directory Co.
	CLARK JAMES P Beatrice Attorney at Law	Los Angeles Directory Co.
	Inland Investment Co Helen C Olsen pres	Los Angeles Directory Co.
	Mc Cord Jas V mfg jwlr	Los Angeles Directory Co.
	Packard Leroy M Lura W dentist	Los Angeles Directory Co.
	GATES Ernest H archt	Los Angeles Directory Co.
	Mc Neill Hector real est	Los Angeles Directory Co.
	PETERSON Albin chiro	Los Angeles Directory Co.
	Tatlow Jos B Marbel lawyer	Los Angeles Directory Co.
	STURGEON Phineas B real est	Los Angeles Directory Co.
	SMITH J Tracy court reporter	Los Angeles Directory Co.
	SHEPPARD Thos A Belle real est	Los Angeles Directory Co.
	Wakefield Jas S real est	Los Angeles Directory Co.
	SOUTHERN CALIFORNIA ASSOCIATION OF DETECTIVE AGENCIES Fred W Lloyd Sec	Los Angeles Directory Co.
	Sprague E Frank mfrs agt	Los Angeles Directory Co.
	Tandy Albt W Rose whol confy	Los Angeles Directory Co.
	Blakeley Chas M x ray labtry	Los Angeles Directory Co.
	Baxter C Franklin Jennie lawyer	Los Angeles Directory Co.
	DAVIDSON Jas L real est	Los Angeles Directory Co.
	Country Club Magazine monthly S A Paddock publr	Los Angeles Directory Co.
	CRUMP John H real est	Los Angeles Directory Co.
	PAINE Arth roofer	Los Angeles Directory Co.
	Arth B civ eng	Los Angeles Directory Co.
	PECK Vernon H Myrtle real est	Los Angeles Directory Co.
	TURNER Robt L real est	Los Angeles Directory Co.
	Wimgartner Werner v consul Switzerland	Los Angeles Directory Co.
	Vawter Jesse P Ruth ins	Los Angeles Directory Co.
	Wallach Eduard A Harriett mfrs act	Los Angeles Directory Co.
	WESTERN States Laboratory R J Clayton	Los Angeles Directory Co.
	YGLESIAS HELMINTHOLOGICAL INSTITUTE Reliable Treatment for Tape Worms Other Intestinal Parasites Celebrated Worm Remedies for Home Treatment	Los Angeles Directory Co.
	BOWEN E Alvin Grace E real est	Los Angeles Directory Co.

FINDINGS

<u>Year</u>	<u>Uses</u>	<u>Source</u>
1929	Bowley & Mc Cord W L Bowley J W Mc Cord mfg jwlrs	Los Angeles Directory Co.
	Berndt Selda C furrier	Los Angeles Directory Co.
	Beryl Land Co A E Mc Garry pres Salt Lake City	Los Angeles Directory Co.
	CURBY Aug V ins	Los Angeles Directory Co.
	Cupit & Birch H C Cupit San Francisco R J Birch publ'r rep	Los Angeles Directory Co.
	GLEASON Arth R office	Los Angeles Directory Co.
	GRANT Building	Los Angeles Directory Co.
	JONES Geo H Ella ins	Los Angeles Directory Co.
	Bliss Chas H J Amy P ing	Los Angeles Directory Co.
	BLEY Melville A Jessie Office	Los Angeles Directory Co.
	GOODENOW Mildred P Mrs chiro	Los Angeles Directory Co.
	HADDEN John D phys	Los Angeles Directory Co.
	Knowles Arth W Winifred real est	Los Angeles Directory Co.
	Knowles Edw W trusses	Los Angeles Directory Co.
	KENNEDY Ella M pub sten	Los Angeles Directory Co.
	MEYERS Leo R real est	Los Angeles Directory Co.
	MEYER Leo R real est	Los Angeles Directory Co.
	Priddy Ralph W Mildred mining	Los Angeles Directory Co.
	BROWN Fred H Louise hosiery	Los Angeles Directory Co.
	BREEDEN Uriah W lawyer	Los Angeles Directory Co.
	Donnell John T real est	Los Angeles Directory Co.
	Halpren David mfrs agt	Los Angeles Directory Co.
	LAMB Frank P Anna real est	Los Angeles Directory Co.
	KING Francis optom	Los Angeles Directory Co.
	Rawlings Harold L Charlotte real est	Los Angeles Directory Co.
	ADKINS Chas H Lora lawyer	Los Angeles Directory Co.
	ADKINS De Witt lawyer	Los Angeles Directory Co.
	CALDWELL Gertrude M lawyer	Los Angeles Directory Co.
	HAYS John R real est	Los Angeles Directory Co.
	HAMBLEY Robt H chiro	Los Angeles Directory Co.
	Moosm Constantine M Freda lawyer	Los Angeles Directory Co.
	ALDERMAN Spencer L real est	Los Angeles Directory Co.
	El Fuerte Mining & Smelting Co A M Mc Dermott pres J R Thomas sec	Los Angeles Directory Co.
	ELLIS Virginia J chiro	Los Angeles Directory Co.
	ENGEL Edw M Eliz real est	Los Angeles Directory Co.
	Henderson Chas R real est	Los Angeles Directory Co.

FINDINGS

<u>Year</u>	<u>Uses</u>	<u>Source</u>
1929	Naval Petroleum Reserves I F Landis inspr	Los Angeles Directory Co.
	Naturopathic Weekly Minnie B Hutchins publrs	Los Angeles Directory Co.
	Haussen Roland Z cigars	Los Angeles Directory Co.
	Sanner Emeline L chiro	Los Angeles Directory Co.
	Haussen Roland Z cigars	Los Angeles Directory Co.
	Sanner Emeline L chiro	Los Angeles Directory Co.
	ADKINS Chas H Lora lawyer	Los Angeles Directory Co.
	ADKINS De Witt lawyer	Los Angeles Directory Co.
	ALDERMAN Spencer L real est	Los Angeles Directory Co.
	Antonelli Dominick Gragia tailor	Los Angeles Directory Co.
	ASH Sarah E Mrs real est	Los Angeles Directory Co.
	BAKER Eug V office	Los Angeles Directory Co.
	Bareford Chas H Clara H loans	Los Angeles Directory Co.
	Bartow Louis A phys	Los Angeles Directory Co.
	Bartow Arth L Bertha phys	Los Angeles Directory Co.
	Baxter C Franklin Jennie lawyer	Los Angeles Directory Co.
	Berndt Selda C furrier	Los Angeles Directory Co.
	Beryl Land Co A E Mc Garry pres Salt Lake City	Los Angeles Directory Co.
	Blakeley Chas M x ray labtry	Los Angeles Directory Co.
	BLEY Melville A Jessie Office	Los Angeles Directory Co.
	Bliss Chas H J Amy P ing	Los Angeles Directory Co.
	BOWEN E Alvin Grace E real est	Los Angeles Directory Co.
	Bowley & Mc Cord W L Bowley J W Mc Cord mfg jwlrs	Los Angeles Directory Co.
	BREEDEN Uriah W lawyer	Los Angeles Directory Co.
	BROWN Fred H Louise hosiery	Los Angeles Directory Co.
	CALDWELL Gertrude M lawyer	Los Angeles Directory Co.
	CLAIREMONT CO THE Mary E and Leo Clairemont General Insurance	Los Angeles Directory Co.
	CLARK JAMES P Beatrice Attorney at Law	Los Angeles Directory Co.
	COLE Kitty mtge broker	Los Angeles Directory Co.
	Country Club Magazine monthly S A Paddock publr	Los Angeles Directory Co.
	CRUMP John H real est	Los Angeles Directory Co.
	Cupit & Birch H C Cupit San Francisco R J Birch publr rep	Los Angeles Directory Co.
	CURBY Aug V ins	Los Angeles Directory Co.
	DAVIDSON Jas L real est	Los Angeles Directory Co.
	Donnell John T real est	Los Angeles Directory Co.

FINDINGS

<u>Year</u>	<u>Uses</u>	<u>Source</u>
1929	El Fuerte Mining & Smelting Co A M Mc Dermott pres J R Thomas sec	Los Angeles Directory Co.
	ELLIS Virginia J chiro	Los Angeles Directory Co.
	ENGEL Edw M Eliz real est	Los Angeles Directory Co.
	EVANS Saml Nevada bldg contr	Los Angeles Directory Co.
	Fickie Oscar L Kath real est	Los Angeles Directory Co.
	FOLEY D A Construction Co D A Foley pres mgr D J Coffey sec gen contrs	Los Angeles Directory Co.
	GATES Ernest H archt	Los Angeles Directory Co.
	GLEASON Arth R office	Los Angeles Directory Co.
	GOODENOW Mildred P Mrs chiro	Los Angeles Directory Co.
	GRANT Building	Los Angeles Directory Co.
	HADDEN John D phys	Los Angeles Directory Co.
	Halpren David mfrs agt	Los Angeles Directory Co.
	HAMBLEY Robt H chiro	Los Angeles Directory Co.
	HAYS John R real est	Los Angeles Directory Co.
	Henderson Chas R real est	Los Angeles Directory Co.
	Inland Investment Co Helen C Olsen pres	Los Angeles Directory Co.
	JONES Geo H Ella ins	Los Angeles Directory Co.
	KENNEDY Ella M pub sten	Los Angeles Directory Co.
	KING Francis optom	Los Angeles Directory Co.
	Knowles Arth W Winifred real est	Los Angeles Directory Co.
	Knowles Edw W trusses	Los Angeles Directory Co.
	LAMB Frank P Anna real est	Los Angeles Directory Co.
	Leipsic Harry Harriet motge loans	Los Angeles Directory Co.
	LLOYDS DETECTIVE SERVICE Fred W Lloyd Sole Owner	Los Angeles Directory Co.
	LOHMANN JOHN A Emilie Real Estate Collections Loans and Insurance Suite	Los Angeles Directory Co.
	Mc Cord Jas V mfg jwlr	Los Angeles Directory Co.
	Mc Neill Hector real est	Los Angeles Directory Co.
	MEYER Leo R real est	Los Angeles Directory Co.
	MEYERS Leo R real est	Los Angeles Directory Co.
	Mooslm Constantine M Freda lawyer	Los Angeles Directory Co.
	Naturopathic Weekly Minnie B Hutchins publr	Los Angeles Directory Co.
	Naval Petroleum Reserves I F Landis inspr	Los Angeles Directory Co.
	Nilsen Viola H notary	Los Angeles Directory Co.
	Packard Leroy M Lura W dentist	Los Angeles Directory Co.
	PAINE Arth roofer	Los Angeles Directory Co.

FINDINGS

<u>Year</u>	<u>Uses</u>	<u>Source</u>
1929	Arth B civ eng	Los Angeles Directory Co.
	PECK Vernon H Myrtle real est	Los Angeles Directory Co.
	PETERSON Albin chiro	Los Angeles Directory Co.
	Priddy Ralph W Mildred mining	Los Angeles Directory Co.
	Rawlings Harold L Charlotte real est	Los Angeles Directory Co.
	SCOTT Herbt J lawyer	Los Angeles Directory Co.
	SHEPPARD Thos A Belle real est	Los Angeles Directory Co.
	SMITH J Tracy court reporter	Los Angeles Directory Co.
	SOUTHERN CALIFORNIA ASSOCIATION OF DETECTIVE AGENCIES Fred W Lloyd Sec	Los Angeles Directory Co.
	Sprague E Frank mfrs agt	Los Angeles Directory Co.
	STURGEON Phineas B real est	Los Angeles Directory Co.
	Tandy Albt W Rose whol confy	Los Angeles Directory Co.
	Tatlow Jos B Marbel lawyer	Los Angeles Directory Co.
	TURNER Robt L real est	Los Angeles Directory Co.
	Vawter Jesse P Ruth ins	Los Angeles Directory Co.
	Wakefield Jas S real est	Los Angeles Directory Co.
	Wallach Eduard A Harriett mfrs act	Los Angeles Directory Co.
	WESTERN States Laboratory R J Clayton	Los Angeles Directory Co.
	Wimgartner Werner v consul Switzerland	Los Angeles Directory Co.
	YGLESIAS HELMINTHOLOGICAL INSTITUTE Reliable Treatment for Tape Worms Other Intestinal Parasites Celebrated Worm Remedies for Home Treatment	Los Angeles Directory Co.
1924	Ackerman Chas D real est	Los Angeles Directory Co.
	ADKINS Chas H atty	Los Angeles Directory Co.
	ADKINS Stanley office	Los Angeles Directory Co.
	AETNA INSURANCE COMPANY HARTFORD Chas H J Bliss Agent	Los Angeles Directory Co.
	ALEXANDER Ralph H dentist	Los Angeles Directory Co.
	ANDERSON G Scott cons eng	Los Angeles Directory Co.
	Arnovitch Solomon eigars	Los Angeles Directory Co.
	AUGSPURGER ALBERT A D C Chiropractor	Los Angeles Directory Co.
	Austin Arthur whol golf supplies	Los Angeles Directory Co.
	Auto Burglar Alarm Co M C Levintson pres	Los Angeles Directory Co.
	Balboa Motor Corp O W Heinz pres F G Mott jr sec treas Auto mfrs	Los Angeles Directory Co.
	Bareford Chas H real est and ins	Los Angeles Directory Co.
	Barton A Louis phys	Los Angeles Directory Co.
	Baxter C Franklin atty	Los Angeles Directory Co.

FINDINGS

<u>Year</u>	<u>Uses</u>	<u>Source</u>
1924	Bayless H Gordon phys	Los Angeles Directory Co.
	BENNETT Financing Sales Service C C Ingram rep	Los Angeles Directory Co.
	Berndt Selda C Mrs furrier	Los Angeles Directory Co.
	BLACK Diamond Oil Syndicate A C Bowles pres S A Edwards Sec treas	Los Angeles Directory Co.
	BLACK Wm C real est	Los Angeles Directory Co.
	Blair Albt A real est	Los Angeles Directory Co.
	Blakeley Chas M X ray laboratory	Los Angeles Directory Co.
	BLAKEMAN M INEZ Chiropractor	Los Angeles Directory Co.
	Blaney Henry C real est	Los Angeles Directory Co.
	BLISS CHARLES H J General Insurance Agent	Los Angeles Directory Co.
	BLOCK Jack ins	Los Angeles Directory Co.
	BOWEN Edgar C atty	Los Angeles Directory Co.
	Boyd Agneas L pub steno	Los Angeles Directory Co.
	BOYLE R L & Co R L Boyle real est	Los Angeles Directory Co.
	BREEDEN Uriah W atty	Los Angeles Directory Co.
	BROOKS Chas E Co C E Brooks Anna E and Minnie R Dudley real est	Los Angeles Directory Co.
	BURK Earl E phys	Los Angeles Directory Co.
	BURTON Cora H Mrs emp agcy	Los Angeles Directory Co.
	BUSINESS Mens Assurance Co of America Kansas City Mo F Elmer Benoist spl rep ins	Los Angeles Directory Co.
	CALDWELL Alex real est	Los Angeles Directory Co.
	CHRSTIAN Science Literature Distribution Committee	Los Angeles Directory Co.
	CHRSTIAN SCIENCE MONITOR COMMITTEE CIRCULATION J E Owen Representative M L Marshall Sec Treas	Los Angeles Directory Co.
	CLARK JAMES P Attroney at Law	Los Angeles Directory Co.
	CLARK J Bruce chiro	Los Angeles Directory Co.
	COAST BANKER Coast Banker Publishing Co Publishers	Los Angeles Directory Co.
	COAST Banker Publishing Co G P Edwards mgr pubs Coast Banker	Los Angeles Directory Co.
	Consumers Salt Co C L Mulholland pres V E Stockwell v pres	Los Angeles Directory Co.
	COX Marvin E real est	Los Angeles Directory Co.
	DABNEY WATSON LTD Dabney Watson Pres L L Mc Lellan V Pres F Bacon Morrisey Sec O L Shadford Treas Importers Exporters Merchants Manufacturers Agents General Contractors	Los Angeles Directory Co.

FINDINGS

<u>Year</u>	<u>Uses</u>	<u>Source</u>
1924	DAVIS Bem R real est	Los Angeles Directory Co.
	DEMPSEY Thoe H real est	Los Angeles Directory Co.
	DOYLE M ETHEL MRS Beauty Shopp Marcel Waving Facial and Scalp Treatments Hair Goods	Los Angeles Directory Co.
	EDWARDS Thos ins agt	Los Angeles Directory Co.
	Elder Wm L real est	Los Angeles Directory Co.
	El Fuerte Mining & Smelting Co Arthur Gleason sec J R Thomas treas	Los Angeles Directory Co.
	Ellison Calet const eng	Los Angeles Directory Co.
	Fendring & Cavanaugh H E Fendring Thos Cavanaugh real est	Los Angeles Directory Co.
	Fetterman Geo C real est	Los Angeles Directory Co.
	Five L Colony R F Young exec sec	Los Angeles Directory Co.
	Fucik Jan J real est	Los Angeles Directory Co.
	Garfield Arnold M optom	Los Angeles Directory Co.
	Garr & Cooper Hughes Garr J Cooper mining	Los Angeles Directory Co.
	GIESE Selma M chiro	Los Angeles Directory Co.
	Gilverson & Jeffries R L Gilverson W C Jefiries golf supplies	Los Angeles Directory Co.
	Glantz John real est	Los Angeles Directory Co.
	GLENS FALLS INSURANCE CO OF GLENS FALLS N Y Chas H J Bliss Agent	Los Angeles Directory Co.
	GRANT Building	Los Angeles Directory Co.
	H & H SALES CO C R Henderson Fred Harrington Hotels and Apartments Business Chances	Los Angeles Directory Co.
	Hadden John D phys	Los Angeles Directory Co.
	Hambley Robt H phys	Los Angeles Directory Co.
	Hasendahl Walter mfrs agt	Los Angeles Directory Co.
	HENSEL Elliott C adv agt	Los Angeles Directory Co.
	HERMAN Chas Broker	Los Angeles Directory Co.
	HESS WILLIAMS COMPANY Wm D Hess C B Williams Manufacturers Representatives lless Steel Medicine Cabinets and Mirrors and Karnak Water Proofing and Roofing Materials	Los Angeles Directory Co.
	HILL Geo fin agt	Los Angeles Directory Co.
	HOME Investment Co E M Engel J R Hays real est	Los Angeles Directory Co.
	HOPKINS FRANK B Real Estate	Los Angeles Directory Co.
	HOYT Raymond E mfrs agt	Los Angeles Directory Co.
	JONES Spencer A adv agt	Los Angeles Directory Co.
	KAISER Leonard J min eng	Los Angeles Directory Co.

FINDINGS

<u>Year</u>	<u>Uses</u>	<u>Source</u>
1924	KEENEY Jas A office	Los Angeles Directory Co.
	KENNEDY Ella M pub steno	Los Angeles Directory Co.
	Kingsbury Elmer J mfrs agt	Los Angeles Directory Co.
	LOS ANGELES Custom Tailor Service Geo Bulloch jr J C Mc Carthy Thos Roy whol tailors	Los Angeles Directory Co.
	Lucky Strike Oil Syndicate Lin W Price pres C M Eagleton jr sec treas	Los Angeles Directory Co.
	Mc Neill Hector real est	Los Angeles Directory Co.
	Mc Ternan Thos clo	Los Angeles Directory Co.
	MEAD & Bentley R G Mead B H Bentley geologists	Los Angeles Directory Co.
	Mooslin Constantine M atty	Los Angeles Directory Co.
	MUTUAL Industrial Co W J Hanford pres C A Devens mgr real est	Los Angeles Directory Co.
	NEEL WHERRY E Dentist	Los Angeles Directory Co.
	NICHOLS Jos C real est	Los Angeles Directory Co.
	Nobel Frank H real est	Los Angeles Directory Co.
	NOBLE Lloyd E real est	Los Angeles Directory Co.
	NORTH EDWARD Jas real est	Los Angeles Directory Co.
	Oregon City Woolen Mills H Wollrich	Los Angeles Directory Co.
	ORENT NAT High Grade Hosiery Retail	Los Angeles Directory Co.
	PACKARD Leroy M dentist	Los Angeles Directory Co.
	PAIGE & JONES CHEMICAL CO M C Robinson Dist Sismgr Water Softening and Filtration	Los Angeles Directory Co.
	PECK Vernon H inv	Los Angeles Directory Co.
	PERRY Arthur real est	Los Angeles Directory Co.
	Petcoff Dimitri furrier	Los Angeles Directory Co.
	PHOENIX Realty Co John H Crump real est	Los Angeles Directory Co.
	Pickering Henry M mfg jeweler	Los Angeles Directory Co.
	Picou Geo A osteo	Los Angeles Directory Co.
	Polansky Frank L real east	Los Angeles Directory Co.
	PRICE Lin Wm Price & Eagleton pres Lucky Stricke Oil Syndleale and atty	Los Angeles Directory Co.
	PRICE Raymond L ins broker	Los Angeles Directory Co.
	PRICE & EAGLETON Lin Wm Price Chas M Eagleton jr Investment Securities	Los Angeles Directory Co.
	Redfield Walter S real est	Los Angeles Directory Co.
	ROBERTSON & Evans S G H Robertson Saml Evans gen contr	Los Angeles Directory Co.
	RYDER Clarence C real est	Los Angeles Directory Co.

FINDINGS

<u>Year</u>	<u>Uses</u>	<u>Source</u>
1924	Santa Monica Bakersfield Oil Co C E Bennett pres	Los Angeles Directory Co.
	SCHNEIDER J Henry collr	Los Angeles Directory Co.
	SHEPPARD T A & Co T A Sheppard real est	Los Angeles Directory Co.
	Sherquist Raymond	Los Angeles Directory Co.
	Simons Al B scientific research	Los Angeles Directory Co.
	SMITH Nellie A Mrs real est	Los Angeles Directory Co.
	Sneed Archibald J real est	Los Angeles Directory Co.
	Steffens Minna M chico	Los Angeles Directory Co.
	Steffens Pierre C chico	Los Angeles Directory Co.
	Stockwell Gold Mining Co E E Teagle pres V E Stockwell sec	Los Angeles Directory Co.
	Strine John H real est	Los Angeles Directory Co.
	Stringfield John W real est	Los Angeles Directory Co.
	TAYLOR Wm real est	Los Angeles Directory Co.
	Teviordale Robt C office	Los Angeles Directory Co.
	THOMAS Everett B inv	Los Angeles Directory Co.
	THOMPSON EDGAR L Attorney at Law and Notary Public	Los Angeles Directory Co.
	THORPE ARTHUR C Physician and Surgeon	Los Angeles Directory Co.
	TICHENOR Ozra G dental lab	Los Angeles Directory Co.
	Tifal & OConnor G R Tifal D L OConnor bldrs	Los Angeles Directory Co.
	Tinally Alfd broker	Los Angeles Directory Co.
	UNITED Realty Co Frank P Lamb Harold L Rawlings	Los Angeles Directory Co.
	Van Gelder J Burton optom	Los Angeles Directory Co.
	Vawter Jesse P real est	Los Angeles Directory Co.
	Vicich Mary A office	Los Angeles Directory Co.
	WALKER Fred H chiro	Los Angeles Directory Co.
	WALLACE Elmer S office	Los Angeles Directory Co.
	Wallach Eduard A mfrs agt	Los Angeles Directory Co.
	WATSON DABNEY LTD Dabney Watson Pres L L Mc Lellan V Pres F Bacon Morrisey Sec O L Shadford Treas Importers Exporters Merchants Manufacturers Agents General Contractors	Los Angeles Directory Co.
	WEAVER Frank L ins adj	Los Angeles Directory Co.
	Werner Frank A office	Los Angeles Directory Co.
	WILLIAMS C Arthur osteo	Los Angeles Directory Co.
	WILSON Eric R phys	Los Angeles Directory Co.
	WRIGHT E F & Co E F Wright Mrs Irene D Bassett real est	Los Angeles Directory Co.

FINDINGS

<u>Year</u>	<u>Uses</u>	<u>Source</u>
1924	Hadden Geo E acct	Los Angeles Directory Co.
	BOYLE R L & Co R L Boyle real est	Los Angeles Directory Co.
	BLOCK Jack ins	Los Angeles Directory Co.
	Blakeley Chas M X ray laboratory	Los Angeles Directory Co.
	BLACK Diamond Oil Syndicate A C Bowles pres S A Edwards Sec treas	Los Angeles Directory Co.
	BLAKEMAN M INEZ Chiropractor	Los Angeles Directory Co.
	BLISS CHARLES H J General Insurance Agent	Los Angeles Directory Co.
	DOYLE M ETHEL MRS Beauty Shopp Marcel Waving Facial and Scalp Treatments Hair Goods	Los Angeles Directory Co.
	EDWARDS Thos ins agt	Los Angeles Directory Co.
	HENSEL Elliott C adv agt	Los Angeles Directory Co.
	HESS WILLIAMS COMPANY Wm D Hess C B Williams Manufacturers Representatives Iless Steel Medicine Cabinets and Mirrors and Karnak Water Proofing and Roofing Materials	Los Angeles Directory Co.
	HERMAN Chas Broker	Los Angeles Directory Co.
	Picou Geo A osteo	Los Angeles Directory Co.
	Polansky Frank L real east	Los Angeles Directory Co.
	Pickering Henry M mfg jeweler	Los Angeles Directory Co.
	Sneed Archibald J real est	Los Angeles Directory Co.
	Steffens Minna M chico	Los Angeles Directory Co.
	Steffens Pierre C chico	Los Angeles Directory Co.
	BREEDEN Uriah W atty	Los Angeles Directory Co.
	BROOKS Chas E Co C E Brooks Anna E and Minnie R Dudley real est	Los Angeles Directory Co.
	BOWEN Edgar C atty	Los Angeles Directory Co.
	Boyd Agneas L pub steno	Los Angeles Directory Co.
	Ellison Calet const eng	Los Angeles Directory Co.
	El Fuerte Mining & Smelting Co Arthur Gleason sec J R Thomas treas	Los Angeles Directory Co.
	Elder Wm L real est	Los Angeles Directory Co.
	HILL Geo fin agt	Los Angeles Directory Co.
	HOPKINS FRANK B Real Estate	Los Angeles Directory Co.
	HOME Investment Co E M Engel J R Hays real est	Los Angeles Directory Co.
	Mc Ternan Thos clo	Los Angeles Directory Co.
	PHOENIX Realty Co John H Crump real est	Los Angeles Directory Co.
	PRICE Lin Wm Price & Eagleton pres Lucky Stricke Oil Syndleale and atty	Los Angeles Directory Co.
	PRICE Raymond L ins broker	Los Angeles Directory Co.

FINDINGS

<u>Year</u>	<u>Uses</u>	<u>Source</u>
1924	Teviordale Robt C office	Los Angeles Directory Co.
	Stockwell Gold Mining Co E E Teagle pres V E Stockwell sec	Los Angeles Directory Co.
	BURTON Cora H Mrs emp agcy	Los Angeles Directory Co.
	BURK Earl E phys	Los Angeles Directory Co.
	Five L Colony R F Young exec sec	Los Angeles Directory Co.
	Fendring & Cavanaugh H E Fendring Thos Cavanaugh real est	Los Angeles Directory Co.
	HOYT Raymond E mfrs agt	Los Angeles Directory Co.
	Mc Neill Hector real est	Los Angeles Directory Co.
	PRICE & EAGLETON Lin Wm Price Chas M Eagleton jr Investment Securities	Los Angeles Directory Co.
	Redfield Walter S real est	Los Angeles Directory Co.
	Strine John H real est	Los Angeles Directory Co.
	Stringfield John W real est	Los Angeles Directory Co.
	Tifal & OConnor G R Tifal D L OConnor bldrs	Los Angeles Directory Co.
	THORPE ARTHUR C Physician and Surgeon	Los Angeles Directory Co.
	TICHENOR Ozra G dental lab	Los Angeles Directory Co.
	THOMPSON EDGAR L Attorney at Law and Notary Public	Los Angeles Directory Co.
	BUSINESS Mens Assurance Co of America Kansas City Mo F Elmer Benoist spl rep ins	Los Angeles Directory Co.
	CALDWELL Alex real est	Los Angeles Directory Co.
	Fetterman Geo C real est	Los Angeles Directory Co.
	MEAD & Bentley R G Mead B H Bentley geologists	Los Angeles Directory Co.
	ROBERTSON & Evans S G H Robertson Saml Evans gen contr	Los Angeles Directory Co.
	THOMAS Everett B inv	Los Angeles Directory Co.
	TAYLOR Wm real est	Los Angeles Directory Co.
	UNITED Realty Co Frank P Lamb Harold L Rawlings	Los Angeles Directory Co.
	Ackerman Chas D real est	Los Angeles Directory Co.
	Fucik Jan J real est	Los Angeles Directory Co.
	JONES Spencer A adv agt	Los Angeles Directory Co.
	RYDER Clarence C real est	Los Angeles Directory Co.
	Tinally Alfd broker	Los Angeles Directory Co.
	WALLACE Elmer S office	Los Angeles Directory Co.
	Vawter Jesse P real est	Los Angeles Directory Co.
	Vicich Mary A office	Los Angeles Directory Co.
	Van Gelder J Burton optom	Los Angeles Directory Co.

FINDINGS

<u>Year</u>	<u>Uses</u>	<u>Source</u>
1924	AETNA INSURANCE COMPANY HARTFORD Chas H J Bliss Agent	Los Angeles Directory Co.
	ADKINS Chas H atty	Los Angeles Directory Co.
	ADKINS Stanley office	Los Angeles Directory Co.
	ALEXANDER Ralph H dentist	Los Angeles Directory Co.
	COAST BANKER Coast Banker Publishing Co Publishers	Los Angeles Directory Co.
	COAST Banker Publishing Co G P Edwards mgr pubs Coast Banker	Los Angeles Directory Co.
	CLARK JAMES P Attroney at Law	Los Angeles Directory Co.
	CHRSTIAN Science Literature Distribution Committee	Los Angeles Directory Co.
	CHRSTIAN SCIENCE MONITOR COMMITTEE CIRCULATION J E Owen Representative M L Marshall Sec Treas	Los Angeles Directory Co.
	CLARK J Bruce chiro	Los Angeles Directory Co.
	GIESE Selma M chiro	Los Angeles Directory Co.
	Gilverson & Jeffries R L Gilverson W C Jefiries golf supplies	Los Angeles Directory Co.
	Glantz John real est	Los Angeles Directory Co.
	Garfield Arnold M optom	Los Angeles Directory Co.
	Kingsbury Elmer J mfrs agt	Los Angeles Directory Co.
	KENNEDY Ella M pub steno	Los Angeles Directory Co.
	KEENEY Jas A office	Los Angeles Directory Co.
	SCHNEIDER J Henry collr	Los Angeles Directory Co.
	Santa Monica Bakersfield Oil Co C E Bennett pres	Los Angeles Directory Co.
	WATSON DABNEY LTD Dabney Watson Pres L L Mc Lellan V Pres F Bacon Morrisey Sec O L Shadford Treas Importers Exporters Merchants Manufacturers Agents General Contractors	Los Angeles Directory Co.
	WEAVER Frank L ins adj	Los Angeles Directory Co.
	Arnovitch Solomon eigars	Los Angeles Directory Co.
	Austin Arthur whol golf supplies	Los Angeles Directory Co.
	Auto Burglar Alarm Co M C Levintson pres	Los Angeles Directory Co.
	Consumers Salt Co C L Mulholland pres V E Stockwell v pres	Los Angeles Directory Co.
	Garr & Cooper Hughes Garr J Cooper mining	Los Angeles Directory Co.
	GRANT Building	Los Angeles Directory Co.
	GLENS FALLS INSURANCE CO OF GLENS FALLS N Y Chas H J Bliss Agent	Los Angeles Directory Co.
	NICHOLS Jos C real est	Los Angeles Directory Co.

FINDINGS

<u>Year</u>	<u>Uses</u>	<u>Source</u>
1924	MUTUAL Industrial Co W J Hanford pres C A Devens mgr real est	Los Angeles Directory Co.
	NEEL WHERRY E Dentist	Los Angeles Directory Co.
	SHEPPARD T A & Co T A Sheppard real est	Los Angeles Directory Co.
	WALKER Fred H chiro	Los Angeles Directory Co.
	Wallach Eduard A mfrs agt	Los Angeles Directory Co.
	Werner Frank A office	Los Angeles Directory Co.
	Bareford Chas H real est and ins	Los Angeles Directory Co.
	AUGSPURGER ALBERT A D C Chiropractor	Los Angeles Directory Co.
	Balboa Motor Corp O W Heinz pres F G Mott jr sec treas Auto mfrs	Los Angeles Directory Co.
	DABNEY WATSON LTD Dabney Watson Pres L L Mc Lellan V Pres F Bacon Morrisey Sec O L Shadford Treas Importers Exporters Merchants Manufacturers Agents General Contractors	Los Angeles Directory Co.
	COX Marvin E real est	Los Angeles Directory Co.
	Hadden John D phys	Los Angeles Directory Co.
	H & H SALES CO C R Henderson Fred Harrington Hotels and Apartments Business Chances	Los Angeles Directory Co.
	Oregon City Woolen Mills H Wollrich	Los Angeles Directory Co.
	NORTH EDWARD Jas real est	Los Angeles Directory Co.
	Nobel Frank H real est	Los Angeles Directory Co.
	NOBLE Lloyd E real est	Los Angeles Directory Co.
	Sherquist Raymond	Los Angeles Directory Co.
	WILSON Eric R phys	Los Angeles Directory Co.
	Barton A Louis phys	Los Angeles Directory Co.
	Bayless H Gordon phys	Los Angeles Directory Co.
	Baxter C Franklin atty	Los Angeles Directory Co.
	DAVIS Bem R real est	Los Angeles Directory Co.
	Hambley Robt H phys	Los Angeles Directory Co.
	PAIGE & JONES CHEMICAL CO M C Robinson Dist Slmgr Water Softening and Filtration	Los Angeles Directory Co.
	PACKARD Leroy M dentist	Los Angeles Directory Co.
	ORENT NAT High Grade Hosiery Retail	Los Angeles Directory Co.
	SMITH Nellie A Mrs real est	Los Angeles Directory Co.
	Simons Al B scientific research	Los Angeles Directory Co.
	WILLIAMS C Arthur osteo	Los Angeles Directory Co.
	Blair Albt A real est	Los Angeles Directory Co.
	BLACK Wm C real est	Los Angeles Directory Co.

FINDINGS

<u>Year</u>	<u>Uses</u>	<u>Source</u>
1924	Blaney Henry C real est	Los Angeles Directory Co.
	BENNETT Financing Sales Service C C Ingram rep	Los Angeles Directory Co.
	Berndt Selda C Mrs furrier	Los Angeles Directory Co.
	DEMPSEY Thoe H real est	Los Angeles Directory Co.
	Hasendahl Walter mfrs agt	Los Angeles Directory Co.
	LOS ANGELES Custom Tailor Service Geo Bulloch jr J C Mc Carthy Thos Roy whol tailors	Los Angeles Directory Co.
	Lucky Strike Oil Syndicate Lin W Price pres C M Eagleton jr sec treas	Los Angeles Directory Co.
	PERRY Arthur real est	Los Angeles Directory Co.
	Petcoff Dimitri furrier	Los Angeles Directory Co.
	PECK Vernon H inv	Los Angeles Directory Co.
	WRIGHT E F & Co E F Wright Mrs Irene D Bassett real est	Los Angeles Directory Co.
	KAISER Leonard J min eng	Los Angeles Directory Co.
	ANDERSON G Scott cons eng	Los Angeles Directory Co.
	Mooslin Constantine M atty	Los Angeles Directory Co.

356 S BROADWAY

<u>Year</u>	<u>Uses</u>	<u>Source</u>
1971	Tobey Advertising Agcy	Pacific Telephone
	Truskin Robt C watchmkr	Pacific Telephone
	Truskin Robt C watchmkr	Pacific Telephone
	Vejar Mario S notry pub	Pacific Telephone
	Western Credit Protection Asset	Pacific Telephone
	Yablon Joe jwlr	Pacific Telephone
	Yablon Joe jwlr	Pacific Telephone
	Anti Vivisection League Inc California Animal Defense	Pacific Telephone
	Braude Emanuel immigrtn consltnt	Pacific Telephone
	Broadway Foot Clinic Podiatrists Clinic	Pacific Telephone
	California ANIMAL DEFENSE & ANTIVIVISECTION LEAGUE INC	Pacific Telephone
	Carrasco Aragon F MD	Pacific Telephone
	Chief Clocker	Pacific Telephone
	Clay Clifton	Pacific Telephone
	Deustua Carlos notry	Pacific Telephone
	GREYHOUND BUS LINES Other Ticket Offices	Pacific Telephone
	Reforma Mex	Pacific Telephone

FINDINGS

<u>Year</u>	<u>Uses</u>	<u>Source</u>
1971	Hawaiian Ambassador Tours	Pacific Telephone
	Kato Fred watch repr	Pacific Telephone
	Latin American Civic Bureau	Pacific Telephone
	Latino Photo Studio	Pacific Telephone
	Leveniec Emil Dr foot spclst	Pacific Telephone
	Llanos Luis Leon ins	Pacific Telephone
	Lugo Bernardo N	Pacific Telephone
	Mejia Employment Agcy	Pacific Telephone
	Mejia Income Tax Service	Pacific Telephone
	Mejia Vicente notry pub	Pacific Telephone
	Molina Eduardo bkkpr	Pacific Telephone
	Morain Jesse L atty	Pacific Telephone
	Natl Business Forms	Pacific Telephone
	Natl Credit Protection Assn	Pacific Telephone
	Natl Publishing Co	Pacific Telephone
	Noboa Carlos income tax	Pacific Telephone
	PETERSONS CAMERA EXCH	Pacific Telephone
	Philippine Travel	Pacific Telephone
	Public Charge Assurance Co	Pacific Telephone
	Quality Fashion Tailors & Alterations	Pacific Telephone
	Ramirez Jose A immigrtn consltnt	Pacific Telephone
	Ramirez Reginaldo S immigrtn consltnt	Pacific Telephone
	1967	Emmer Donald S atty
Emmer & Emmer attys		Pacific Telephone
Emmer Irving I atty		Pacific Telephone
Gem Enterprises Inc jwlry		Pacific Telephone
GREYHOUND BUS LINES City Ticket Offices & Travel Bureaus		Pacific Telephone
Harvey Ferol M		Pacific Telephone
Hawaiian Ambassador Tours		Pacific Telephone
Johnson O T Bldg		Pacific Telephone
Kato Fred watch repr		Pacific Telephone
Kay Bee Enterprises Inc		Pacific Telephone
Keith Harold Belkeith Jewelry Co		Pacific Telephone
Kennedy & Kennedy attys		Pacific Telephone
Kennedy Richard V Kennedy & Kennedy attys		Pacific Telephone
Latin American Civic Bureau		Pacific Telephone
Minteer Wm V Taxation Serv		Pacific Telephone
Morain Jesse L atty		Pacific Telephone

FINDINGS

<u>Year</u>	<u>Uses</u>	<u>Source</u>
1967	Natl Business Forms	Pacific Telephone
	Natl Credit Protection Assn	Pacific Telephone
	Natl Publishng Co	Pacific Telephone
	Peterson J W Petersons Camera Exch	Pacific Telephone
	PETERSONS CAMERA EXCH	Pacific Telephone
	Philippine Travel	Pacific Telephone
	Public Charge Assurance Co	Pacific Telephone
	Quality Fashion Tailors & Alterations	Pacific Telephone
	Ramirez Jose A immigrtn consltnt	Pacific Telephone
	Ramirez Reginaldo S immigrtn consltnt	Pacific Telephone
	Royal Arcanum	Pacific Telephone
	Salim Victor	Pacific Telephone
	SHEPHERD JOHN B	Pacific Telephone
	Tobey Advertising Agcy	Pacific Telephone
	Traffic Managers Conference of California	Pacific Telephone
	Abrahms Edward T MD	Pacific Telephone
	Abrahms Edward T MD	Pacific Telephone
	Anti Vivisection League Inc California Animal Defense	Pacific Telephone
	Aragon F Carrasco MD	Pacific Telephone
	Barnes Chester M atty	Pacific Telephone
	Belgard Jerome Belkeith Jewelry Co	Pacific Telephone
	Belkeith Jewelry Co	Pacific Telephone
	Boehler & Dwyer attys	Pacific Telephone
	Boehler Edwin C Boehler & Dwyer attys	Pacific Telephone
	Bolinger Donley atty	Pacific Telephone
	Braude Emanuel Immigrtn consltnt	Pacific Telephone
	Braude Emanuel Immigrtn consltnt	Pacific Telephone
	Braude Emanuel Immigrtn consltnt	Pacific Telephone
	California Animal Defense & Antl Vivisection League Inc	Pacific Telephone
	Chief Clocker	Pacific Telephone
	Clay Clifton	Pacific Telephone
	Cooks Enterprises	Pacific Telephone
	De Armond Forest N atty	Pacific Telephone
	De La Torre Angelo watchmkr	Pacific Telephone
	Dwyer Francis R Boehler & Dwyer attys	Pacific Telephone
	Traub Henry Johnson O T Bldg	Pacific Telephone
	Universal Budget Plan	Pacific Telephone

FINDINGS

<u>Year</u>	<u>Uses</u>	<u>Source</u>
1967	Universal Credit Bureau	Pacific Telephone
	Von Burger G Mark atty	Pacific Telephone
	Western Credit Protection Assn	Pacific Telephone
1962	Stanfill Florence	Pacific Telephone
	Tobey Advertising Agcy	Pacific Telephone
	Traffic Managers Conference of So California	Pacific Telephone
	Traub Henry Johnson O T Bldg	Pacific Telephone
	Universal Budget Plan	Pacific Telephone
	Universal Credit Bureau	Pacific Telephone
	Vermeulen Aurele Indscoe archt	Pacific Telephone
	Western Credit Protection Assn	Pacific Telephone
	White Sewing Mach Corp The ofc	Pacific Telephone
	Wilshire Credit Co	Pacific Telephone
	Chemopharma Co	Pacific Telephone
	Chief Clocker	Pacific Telephone
	Clay Clifton	Pacific Telephone
	De La Torre Angelo watchmkr	Pacific Telephone
	Dresselhaus Carl Bueno & Dresselhaus attys	Pacific Telephone
	Dwyer Francis R Boehler & Dwyer attys	Pacific Telephone
	Emmer Irving I atty	Pacific Telephone
	Fidelity Appraisal Co West	Pacific Telephone
	Gem Enterprises Inc jwlry	Pacific Telephone
	Harvey Ferol M	Pacific Telephone
	Johnson O T Bldg	Pacific Telephone
	Kan Do Letter Serv	Pacific Telephone
	Karish Nat Wilshire Credit Co	Pacific Telephone
	Kay Bee Enterprises Inc	Pacific Telephone
	Keith Harold Belkeith Jewelry Co Jwlrs retl	Pacific Telephone
	Kennedy & Kennedy attys	Pacific Telephone
	Kennedy Richard V Kennedy & Kennedy attys	Pacific Telephone
	Kilgore C L lawyr	Pacific Telephone
Latin American Civic Bureau	Pacific Telephone	
Latin American Employment Agcy	Pacific Telephone	
Lindmark S acct	Pacific Telephone	
Maurer Max L Apex Adjustment Co	Pacific Telephone	
Minteer Wm V Taxation Serv	Pacific Telephone	
Morain Jesse L atty	Pacific Telephone	
Natl Business Forms	Pacific Telephone	

FINDINGS

<u>Year</u>	<u>Uses</u>	<u>Source</u>
1962	Natl Credit Protection Assn	Pacific Telephone
	Natl Publishng Co	Pacific Telephone
	Peterson J W Petersons Camera Exch	Pacific Telephone
	PETERSONS CAMERA EXCH	Pacific Telephone
	Public Charge Assurance Co	Pacific Telephone
	Royal Arcanum	Pacific Telephone
	Segal Lewis H Co jwlry	Pacific Telephone
	Shapiro Paul atty	Pacific Telephone
	Anti Vivisection League Inc California Animal Defense	Pacific Telephone
	Apex Adjustment Co	Pacific Telephone
	Aragon F Carrasco MD	Pacific Telephone
	Barnes Chester M atty	Pacific Telephone
	Belgard Jerome Belkeith Jewelry Co jwlrs retl	Pacific Telephone
	Belkeith Jewelry Co	Pacific Telephone
	Boehler & Dwyer attys	Pacific Telephone
	Boehler Edwin C Boehler & Dwyer attys	Pacific Telephone
	Bolinger Donley atty	Pacific Telephone
	Braude Emanuel immigrtn constnt	Pacific Telephone
	Braude Emanuel immigrtn constnt	Pacific Telephone
	Bueno Antonio G Bueno & Dresselhaus attys	Pacific Telephone
	Bueno & Dresselhaus attys	Pacific Telephone
	California Animal Defense & Anti Vivisection League Inc	Pacific Telephone
	Can Do Letter Serv	Pacific Telephone
1958	Mexican Chamber of Commerce of Los Angeles	Pacific Telephone
1956	FIRST FEDERAL MORTGAGE CO	Pacific Telephone
1942	BARTLETT Geo N Frances chiropractor	Los Angeles Directory Co.
	BETTER AMERICA FEDERATION	Los Angeles Directory Co.
	HALL Harry M Kath M chiropractor	Los Angeles Directory Co.
	HAY WM H Real Estate Loans and Insurance	Los Angeles Directory Co.
	HUBBARD Della H chiropodist	Los Angeles Directory Co.
	KILGORE Cochrane L Nell B lawyer	Los Angeles Directory Co.
	LIGHT Will H Ermina lawyer	Los Angeles Directory Co.
	NORTON Frank L Ethel G phys	Los Angeles Directory Co.
	PEERLESS Hemstitching Co Ruth A Beins	Los Angeles Directory Co.
1937	Augste Benj A M hair dyer	Los Angeles Directory Co.
	BAILEY Le Roy H Theresa phys	Los Angeles Directory Co.
	BETTER AMERICA FEDERATION	Los Angeles Directory Co.

FINDINGS

<u>Year</u>	<u>Uses</u>	<u>Source</u>
1937	Borah A Noah Bernice lawyer	Los Angeles Directory Co.
	DAUGHERTY Yevite labtry	Los Angeles Directory Co.
	Dukeman Edgar B mtge loans	Los Angeles Directory Co.
	Fessinger Morris N watchmkr	Los Angeles Directory Co.
	Garcia Alf Bulalia watchmkr	Los Angeles Directory Co.
	GENERAL Supply Co C R Renno pres F H Steck sec treas portable bldg mfrs	Los Angeles Directory Co.
	HALL Harry M Kath chiropractor	Los Angeles Directory Co.
	Jennings F John Pauline gunsmith	Los Angeles Directory Co.
	JOHNSON O T Building	Los Angeles Directory Co.
	JOHNSON Parley M office	Los Angeles Directory Co.
	KILGORE & Kilgre W L & C L lawyers	Los Angeles Directory Co.
	Kirkpatrick Jos H Minnie phys	Los Angeles Directory Co.
	LAWRENCE Edw I ins	Los Angeles Directory Co.
	LIGHT Will H Ermine lawyer	Los Angeles Directory Co.
	MOORE Newton Flora M watchmkr	Los Angeles Directory Co.
	Muccia Wm Kath tailor	Los Angeles Directory Co.
	Nast Henry Audrey E phys	Los Angeles Directory Co.
	PEERLESS Hemstitching Co Mrs M A Mc Millan	Los Angeles Directory Co.
	PETERSON Geo E camera supp	Los Angeles Directory Co.
	PIPER Fred J chiroprator	Los Angeles Directory Co.
	Schwade Harry mfg jwlr	Los Angeles Directory Co.
	SHEPHERD Hovey L Ruth phys	Los Angeles Directory Co.
	Special Assessments Relief Assn S E Elliott pres Mrs Betty Mahood sec	Los Angeles Directory Co.
STAUFFER Danl M office	Los Angeles Directory Co.	
Wallace Ernest mfrs agt	Los Angeles Directory Co.	
1933	Augusta Bertrand beauty shop	Los Angeles Directory Co.
	BETTER AMERICIA FEDERATION OF CALIFORNIA'S Hazard Halsted Pres Margt A Kerr Sec Mgr	Los Angeles Directory Co.
	Blakely Wm T lawyer	Los Angeles Directory Co.
	BUSH David W real est	Los Angeles Directory Co.
	Cassady David phys	Los Angeles Directory Co.
	Couturier Arnold H jr jwlr	Los Angeles Directory Co.
	Couturier Burton printer	Los Angeles Directory Co.
	Crop Jeanette lawyer	Los Angeles Directory Co.
	Dukeman Edgar B loans	Los Angeles Directory Co.
	FLINT & Hart F W Flint jr Seth Hart ins	Los Angeles Directory Co.

FINDINGS

<u>Year</u>	<u>Uses</u>	<u>Source</u>
1933	Garcia Alfd watch repr	Los Angeles Directory Co.
	GENERAL Supply Co C R Renno pres F H Steck sec portable bldgs	Los Angeles Directory Co.
	HALL Harry M Margt chiropractor	Los Angeles Directory Co.
	HAY Wm H real est	Los Angeles Directory Co.
	HOOVER F CLEO Public Stenographer and Notary Commercial and Legal	Los Angeles Directory Co.
	JOHNSON O T Building	Los Angeles Directory Co.
	JOHNSON O T CORPORATION THE F O Johnson Pres Mrs K J FlInt V Pres F W FlInt Jr Sec Treas	Los Angeles Directory Co.
	JOHNSON Parley M office	Los Angeles Directory Co.
	JONES Leonard C ins	Los Angeles Directory Co.
	KILGORE Cochran L Nelle B lawyer	Los Angeles Directory Co.
	KILGORE Wentworth L Jane L lawyer	Los Angeles Directory Co.
	KIRKPATRICK Jos H Minnie phys	Los Angeles Directory Co.
	Lawrence Edw I ins	Los Angeles Directory Co.
	Leaver Peter J Beatrice pres Advance Lbr Co Ltd and bldg contr	Los Angeles Directory Co.
	Le Blanc Alex S Alta dental labtry	Los Angeles Directory Co.
	LIGHT Will H Ermina A lawyer	Los Angeles Directory Co.
	Mace Lloyd R Cath phys	Los Angeles Directory Co.
	Metropolitan Casualty Co W A Stallworth div mgr	Los Angeles Directory Co.
	Mogle Lirten R Addie chiropodist	Los Angeles Directory Co.
	MOORE Newton Flora watchmkr	Los Angeles Directory Co.
	Muccia Wm tailor	Los Angeles Directory Co.
	NORTON Frank L Ethel G phys	Los Angeles Directory Co.
	Palk Chas M drsmkr	Los Angeles Directory Co.
	PETERSON John W cameras	Los Angeles Directory Co.
	PIPER Fred J chiropractor	Los Angeles Directory Co.
	Schwade Harry watch repr	Los Angeles Directory Co.
	SHEPHERD Hovel L Etrcl W phys	Los Angeles Directory Co.
TATE John T dentist	Los Angeles Directory Co.	
TILLOTSON H J MD Edith B Practice Limited to Rectal Stomach and Intestinal Ills Office Hours	Los Angeles Directory Co.	
Umstead Chas E Augusta G real est	Los Angeles Directory Co.	
WALLACE Ernest mfrs agt	Los Angeles Directory Co.	
1929	BECK Henry A tailor	Los Angeles Directory Co.
	BLAKE Hal printer	Los Angeles Directory Co.

FINDINGS

<u>Year</u>	<u>Uses</u>	<u>Source</u>
1929	BLAKELY Wm T lawyer	Los Angeles Directory Co.
	Blank Jos Sophie watchmkr	Los Angeles Directory Co.
	Bueno Anna M beauty parlor	Los Angeles Directory Co.
	Burnley Wm B Laura C office	Los Angeles Directory Co.
	BUSH David W real est	Los Angeles Directory Co.
	CAMPBELL Remer C Mary D lawyer	Los Angeles Directory Co.
	CAMPBELLS INCORPORATED L E Campbell Pres H M Campbell Sec Investment Securities and Mortgage Loans	Los Angeles Directory Co.
	CANNON Jos lawyer	Los Angeles Directory Co.
	CARR Cliford W Grace dentist	Los Angeles Directory Co.
	Citizens Insurance Co of St Louis	Los Angeles Directory Co.
	Couturier Arnold H jr jwlr	Los Angeles Directory Co.
	Crop & Crop Wm and Jeannette lawyers	Los Angeles Directory Co.
	Dukeman Edgar B diamond broker	Los Angeles Directory Co.
	FERGUSON Eva M hemstitching	Los Angeles Directory Co.
	FLINT & HART F W Flint jr Seth Hart General Insurance	Los Angeles Directory Co.
	Glassburn Elmer A coml artist	Los Angeles Directory Co.
	GOODIN E B real est	Los Angeles Directory Co.
	Grahams Beauty Shoppe Effle Graham Coral Numally	Los Angeles Directory Co.
	GREEN Jas S Susan real est	Los Angeles Directory Co.
	HALL Harry M Kath chiropractor	Los Angeles Directory Co.
	HAY Wm H real est	Los Angeles Directory Co.
	HILL Chas E Flora dentist	Los Angeles Directory Co.
	Hovden E J lawyer	Los Angeles Directory Co.
	JOHNSON A P Co A P Johnson pres real est	Los Angeles Directory Co.
	JOHNSON Bros H A and M F ins	Los Angeles Directory Co.
	JOHNSON O T Building	Los Angeles Directory Co.
	JOHNSON O T CORPORATION THE F O Johnson Pres Mrs K J Flint V Pres F W Flint Jr Sec Treas Chas E Stanton Asst Sec	Los Angeles Directory Co.
	JOHNSON Parley M oil	Los Angeles Directory Co.
	Jungquist Fred A Ida real est	Los Angeles Directory Co.
	KILGORE Cochrane L Nell lawyer	Los Angeles Directory Co.
	KIRKPATRICK Jos H Minnie phys	Los Angeles Directory Co.
	Arata Rudolph J Bertha real est	Los Angeles Directory Co.
	ARGONAUT PRESS THE Wm D Mc Bride Social and Society Printers	Los Angeles Directory Co.
	BAILEY Le Roy H Theresa phys	Los Angeles Directory Co.

FINDINGS

<u>Year</u>	<u>Uses</u>	<u>Source</u>
1929	LAWRENCE Edw I ins	Los Angeles Directory Co.
	Le Blane Alex S dental labtry	Los Angeles Directory Co.
	LIGHT Will H Ermina lawyer	Los Angeles Directory Co.
	Logan Chas C Marie oculist	Los Angeles Directory Co.
	LOS ANGELES Saturday Night Publishing Co S T Clover pres editor	Los Angeles Directory Co.
	Mc CLELLAND Robt J Ida loans	Los Angeles Directory Co.
	Mace Lloyd R Kath phys	Los Angeles Directory Co.
	Mogle Lirten R chuopodist	Los Angeles Directory Co.
	MOORE Newton jwlr	Los Angeles Directory Co.
	Muccia Wm Kath tailor	Los Angeles Directory Co.
	NORTON Frank L phys	Los Angeles Directory Co.
	Nourishine Mfg Co R J Arata pres Mauro Herrera sec treas hair tonic	Los Angeles Directory Co.
	Palik Caroline M drsmkr	Los Angeles Directory Co.
	PETERSON John W cameras	Los Angeles Directory Co.
	ROYAL Insurance Co of Liverpool	Los Angeles Directory Co.
	Sackin Harold E lawyer	Los Angeles Directory Co.
	SHARPE H PERCY Isabella M Architect	Los Angeles Directory Co.
	SHEPHERD Hovey L Ethel phys	Los Angeles Directory Co.
	Stace Jos H Laura pres Los Feliz Improvement Assn loans	Los Angeles Directory Co.
	STAUFFER Danl M Marie ins	Los Angeles Directory Co.
	STERLING FINANCE CORPORATION Seth Hart Pres L B Le Bel V Pres H L Voss Sec F W Flint Jr Treas	Los Angeles Directory Co.
	TATE J Torrence dentist	Los Angeles Directory Co.
	Tehachapi Fruit & Land Co D S Cook pres C C Spicer v pres F A Jungquist sec treas	Los Angeles Directory Co.
	Tennen Sid mfg jwlr	Los Angeles Directory Co.
	Umbstead Chas E Gussie real est	Los Angeles Directory Co.
	WESTERN Press Service M A Chipley mgr news service	Los Angeles Directory Co.
	WILCOX Chas W Mary mfs agt	Los Angeles Directory Co.
1924	KIRKPATRICK Jos H phys	Los Angeles Directory Co.
	Knowles Edwd W trusses	Los Angeles Directory Co.
	KOERNER Harvey B watch case mfr	Los Angeles Directory Co.
	Laddie Boy No and 2 V J Vurpillat sec oil	Los Angeles Directory Co.
	Langdon Margt Mrs real est	Los Angeles Directory Co.
	Le Blanc Alex dental laboratory	Los Angeles Directory Co.
	LEVIN Z phys	Los Angeles Directory Co.

FINDINGS

<u>Year</u>	<u>Uses</u>	<u>Source</u>
1924	LEVITT Ben H real est	Los Angeles Directory Co.
	LEVITT Harry real est	Los Angeles Directory Co.
	Little Arthur J real est	Los Angeles Directory Co.
	LOGAN CHAS C Oculist and Optician	Los Angeles Directory Co.
	LOS ANGELES Saturday Night S T Clover editor	Los Angeles Directory Co.
	LOS ANGELES Saturday Night Publishing Co S T Clover pres H D Hadley v pres pubs L A Saturday Night	Los Angeles Directory Co.
	Mogle Lirten R Chiropodist	Los Angeles Directory Co.
	MOORE Newton Jeweler	Los Angeles Directory Co.
	NATIONAL Gold Mines Co T J Henderson pres A T Waltz sec treas	Los Angeles Directory Co.
	NORTON Frank L phys	Los Angeles Directory Co.
	Nourishine Mfg Co R J Arata Mauro Herrera hair tonic mfrs	Los Angeles Directory Co.
	OConnor Patk H dentist	Los Angeles Directory Co.
	ONEILL Henry C mfrs agt	Los Angeles Directory Co.
	ONEILL Peter J mfrs agt	Los Angeles Directory Co.
	OTTIS Geo M vineyardist	Los Angeles Directory Co.
	PATTERSON Henry M cert archt	Los Angeles Directory Co.
	PEERLESS Hemstitching Co Mrs A B Vermillion	Los Angeles Directory Co.
	PETERSON JOHN W Prop California Camera Hospital	Los Angeles Directory Co.
	PRESTON FRED A Attorney at Law	Los Angeles Directory Co.
	PROGRESSIVE PRESCRIPTION PHARMACY C W Tabler Hours	Los Angeles Directory Co.
	Pyott Frank F chiro	Los Angeles Directory Co.
	Roedor Louis atty	Los Angeles Directory Co.
	ROYAL INDEMNITY CO OF NEW YORK Flint & Hart Agents	Los Angeles Directory Co.
	ROYAL INSURACES CO OP LIVERPOOL Flint & Hart Agents	Los Angeles Directory Co.
	CITIZENS INSURANCE CO OF ST LOUIS Flint & Hart Agents	Los Angeles Directory Co.
	CLOVER Saml sec treas Los Angeles Chamber Music Society r	Los Angeles Directory Co.
	Colgate & Co sales dept B B Evans agt toilet preparations	Los Angeles Directory Co.
	Conturier Arnold H jr jeweler	Los Angeles Directory Co.
	COOK Geo P atty	Los Angeles Directory Co.
	DOWNS Alfd J phys	Los Angeles Directory Co.

FINDINGS

<u>Year</u>	<u>Uses</u>	<u>Source</u>
1924	Dukeman Edgar B diamonds	Los Angeles Directory Co.
	Dyches Theo N real est	Los Angeles Directory Co.
	EQUITABLE Service Co G M Nettleship sec mgr J M Kennedy treas real est	Los Angeles Directory Co.
	FEDERAL Casualty Co E I Lawrence dist mgr ins	Los Angeles Directory Co.
	Fera Adolph C cartoonist	Los Angeles Directory Co.
	FIELD Theo A dentist	Los Angeles Directory Co.
	FISHER Mark inv	Los Angeles Directory Co.
	FLETCHER INCORPORATED Geo P Cook Attorney Collections and Adjustments	Los Angeles Directory Co.
	FLINT & HART F W Flint Jr Seth Hart General Insurance	Los Angeles Directory Co.
	Gates Carroll W Estate of H L Meffer mgr	Los Angeles Directory Co.
	GENERAL SUPPLY COMPANY C R Renno Pres F H Steck Sec Commissary Operators and Mfrs of Industrial Portable Buildings and Mess Equipment Factory Ocean Av at Mormon St Termin	Los Angeles Directory Co.
	Glassburn Elmer A artist	Los Angeles Directory Co.
	GRAHAM Effle beauty parlor	Los Angeles Directory Co.
	Hall Harry M chiro	Los Angeles Directory Co.
	HAY Wm H real est	Los Angeles Directory Co.
	HILL Chas E dentist	Los Angeles Directory Co.
	Hurlbert Jesse J oil and mining	Los Angeles Directory Co.
	INDEPENDENT AUTOMATIC SPRINKLER CO G M Crawford Sec Treas Fire Protection Engineers	Los Angeles Directory Co.
	Johnnie Mines A P Johnson	Los Angeles Directory Co.
	JOHNSON A P Co A P Johnson pres Mrs N G Joanson v pros A P Johnson jr sec inv	Los Angeles Directory Co.
	JOHNSON O T Building	Los Angeles Directory Co.
	JOHNSON O T CORPORATION THE F O Johnson Pres Mrs K J Flint V Pres F W Flint Jr Sec Treas	Los Angeles Directory Co.
	JOHNSON Parley M office	Los Angeles Directory Co.
	JOHNSON Ranchos A P Johnson mgr	Los Angeles Directory Co.
	Junquist Fred A real est	Los Angeles Directory Co.
	KILGORE Cochrane L atty	Los Angeles Directory Co.
	Kirkpatrick Alex real est	Los Angeles Directory Co.
	Arata Rudolph J Nourishine Mfg Co real est	Los Angeles Directory Co.
	Auguste B hairdrse	Los Angeles Directory Co.
	BARRETT Elliott HI atty	Los Angeles Directory Co.

FINDINGS

<u>Year</u>	<u>Uses</u>	<u>Source</u>
1924	Bascom Frank C acct	Los Angeles Directory Co.
	Basto Luiz Ed x ray laboratory	Los Angeles Directory Co.
	Baugh Francis P whol lumber	Los Angeles Directory Co.
	BECK Henry A tailor	Los Angeles Directory Co.
	Bentel Fredk Fredk Bentel & Co	Los Angeles Directory Co.
	Bentel Fredk & Co Fredk Bentel F R Cyr ins	Los Angeles Directory Co.
	Beutel Fredk atty	Los Angeles Directory Co.
	Bone Arthur yarns	Los Angeles Directory Co.
	BOYD Wm J chiro	Los Angeles Directory Co.
	BRITISH CONSULATE Godfrey A Fisher Consul	Los Angeles Directory Co.
	BRYANT H M mfrs agt	Los Angeles Directory Co.
	BURT Forney E dentist	Los Angeles Directory Co.
	C & F Commercial co I B Fogel mgr pearl importers	Los Angeles Directory Co.
	CAMERA HOSPITAL CALIFORNIA See California Camera Hospital	Los Angeles Directory Co.
	CAMPBELL Remer C atty	Los Angeles Directory Co.
	CARR Clifford W dentist	Los Angeles Directory Co.
	Seddon Thos E chiro	Los Angeles Directory Co.
	SHEPHERD Hovey L phys	Los Angeles Directory Co.
	SLOAN Lovelace & Johnson J R Sloan A M Lovelace M F Johnson Ins	Los Angeles Directory Co.
	SMITH Jas H lands	Los Angeles Directory Co.
	STACE JOSEPH H THE MORTGAGE SPECIALIST Mortgages Financial Guidance	Los Angeles Directory Co.
	States Investment Co O B and H L Joerg	Los Angeles Directory Co.
	THOMSON Presson W atty	Los Angeles Directory Co.
	Umbstead Chas E real est	Los Angeles Directory Co.
	VALLEY Irrigated Farms H L Heffner pres C F De Witt v pres W C Clayton treas	Los Angeles Directory Co.
	VANDERBILT MINING CO L B Hughes Pres W E Silve wood Sec	Los Angeles Directory Co.
	WESTERN Press Service M A Chipley mgr newspaper service	Los Angeles Directory Co.
	Williames Adelbert E chiro	Los Angeles Directory Co.
	WILSON Chas H chiro	Los Angeles Directory Co.

357 S BROADWAY

<u>Year</u>	<u>Uses</u>	<u>Source</u>
2013	NATURAL SUNSHINE	Cole Information Services
2008	NATURAL SUNSHINE	Cole Information Services

FINDINGS

<u>Year</u>	<u>Uses</u>	<u>Source</u>
2008	MARTHA RIVAS	Cole Information Services
1986	NELSONS LADIES WEAR	Pacific Bell
1981	FASHION COMPLEX	Pacific Telephone
1971	Nelsons Credit Dept	Pacific Telephone
	Nelsons Ready To Wear	Pacific Telephone
	Wexler Wm Co ready to wr	Pacific Telephone
1967	Ready to Wear	Pacific Telephone
	Nelsons Credit Dept	Pacific Telephone
	Nelsons Credit Dept	Pacific Telephone
	Wexler Wm Co ready to wear	Pacific Telephone
1962	Ready to Wear	Pacific Telephone
	Wexler Wm Co ready to wear	Pacific Telephone
	Nelsons	Pacific Telephone
	Credit Dept	Pacific Telephone
	Nelsons	Pacific Telephone
1942	Nelsons Inc Max Nelson pree womens clo	Los Angeles Directory Co.
1937	Miltos Harry Ponitz mgr womens clo	Los Angeles Directory Co.

358 S BROADWAY

<u>Year</u>	<u>Uses</u>	<u>Source</u>
1990	ROJAS ENRIQUE RESTRNT	Pacific Bell
1986	ROJAS ENRIQUE RESTRNT	Pacific Bell
1981	ROJAS ENRIQUE RESTRNT	Pacific Telephone
1971	Estels Bridal Shop	Pacific Telephone
1962	Estel Bridal Shop	Pacific Telephone
1942	Nixon Irving I Sarah hats	Los Angeles Directory Co.
	JOHNSON O T CORPORATION F O Johnson Pres Katharine J Flint V Pres F W Flint L J Jr Sec Treas Ranting and Leasing Own Business Properties	Los Angeles Directory Co.
1933	BROADWAY Smart Shop	Los Angeles Directory Co.
1929	Rusman Rose mlnr	Los Angeles Directory Co.
1924	NEW Jersey Fidelity & Plate Glass Ins Co Newark C H J Bliss agt	Los Angeles Directory Co.
	Salzman Jacob Mens furngs	Los Angeles Directory Co.

359 S BROADWAY

<u>Year</u>	<u>Uses</u>	<u>Source</u>
2013	NAME BRAND DISCOUNT PERFUME & COSMET	Cole Information Services

FINDINGS

<u>Year</u>	<u>Uses</u>	<u>Source</u>
2008	NAME BRAND DISCOUNT PERFUMES & COS	Cole Information Services
1933	UNITED Health Service Inc I D Yoder mgr health foods and restr	Los Angeles Directory Co.
1924	WETHERBY KAYSER SHOE CO Emil kayser Pres C J Hall V Pres F W Heidel Sec Treas F H Bush Asst Sectreas	Los Angeles Directory Co.

360 S BROADWAY

<u>Year</u>	<u>Uses</u>	<u>Source</u>
1990	SAM ELECTRONICS	Pacific Bell
1986	SAM ELECTRONICS	Pacific Bell
1981	MARQUEZ TUXEDO & BRIDAL SHOP NO 2	Pacific Telephone
1971	Viajes California travl burs	Pacific Telephone
	MEXICAN AIRLINES TRAVEL BUREAU	Pacific Telephone
	Mexico Travel Bureau	Pacific Telephone
	REFORMA MEXICO TRAVEL BUREAU	Pacific Telephone
1967	Sweater Town knitwear & sprtswr	Pacific Telephone
1962	ISAACS JULIAN J OPTMTRST	Pacific Telephone
	Felix Robt B optcn	Pacific Telephone
	FRADKIN EDWARD H DR oculist Ofc	Pacific Telephone
	FRADKIN EDWARD H DR oculist Ofc	Pacific Telephone
	Isaacs Julian J optmtrst	Pacific Telephone
	Isaacs Julian J optmtrst	Pacific Telephone
1960	ISAACS JULIAN J OPTMTRST	Pacific Telephone
1958	ISAACS JULIAN J OPTMTRST	Pacific Telephone
1957	ISAACS JULBAN J OPTMTRST	Pacific Telephone
1956	ISAACS JULIAN J OPTMTRST	Pacific Telephone
1954	ISAACS JULIAN J OPTMTRST	R. L. Polk & Co.
1950	ISAACS JULIAN OPTMTRST	Pacific Telephone
	ISAACS JULIAN J OPTMTRST	Pacific Telephone
	ISAACS JULIAN J OPTMTRST	Pacific Telephone
1942	ISAACS JULIAN J Optometrist and Optician	Los Angeles Directory Co.
	Podlasky David mens clo	Los Angeles Directory Co.
1937	ISAACS JULIAN J Optometrist and Optician	Los Angeles Directory Co.
1929	ENDERS Victor beauty shop	Los Angeles Directory Co.
	M & E Wave & Hair Shop Marion Martins mgr	Los Angeles Directory Co.
1924	BON MABRCHE CANDY KITCHEN Mrs Mary Scolinos Prop Confectioners and Candy Mfrs	Los Angeles Directory Co.

FINDINGS

361 S BROADWAY

<u>Year</u>	<u>Uses</u>	<u>Source</u>
2013	VARIEDADES CAROL	Cole Information Services
2008	ACTIVE MENS SPORTSWEAR	Cole Information Services

362 S BROADWAY

<u>Year</u>	<u>Uses</u>	<u>Source</u>
1990	BARRY S JEWELERS	Pacific Bell
	SIEGEL HERMAN CO	Pacific Bell
1986	BARRY S JEWELERS	Pacific Bell
	SIEGEL HERMAN CO	Pacific Bell
1981	BARRY S JEWELERS	Pacific Telephone
	SIEGEL HERMAN CO	Pacific Telephone
1971	Barrys Jewelers	Pacific Telephone
	Robbins Credit Jewelers	Pacific Telephone
	Robbins Jewelers	Pacific Telephone
	Siegel Herman Co	Pacific Telephone
	Siegel Herman Co	Pacific Telephone
1967	Robbins Credit Jewelers	Pacific Telephone
	Robbins Jewelers	Pacific Telephone
	Siegel Herman Co	Pacific Telephone
	Siegel Herman Co	Pacific Telephone
1962	Robbins Credit Jewelers	Pacific Telephone
	Robbins Jewelers	Pacific Telephone
	Siegel Herman Co	Pacific Telephone
	Siegel Herman Co	Pacific Telephone
1942	ROBBINS JEWELERS Herman Siegel Owner Cedit Jewelers	Los Angeles Directory Co.
1937	ROBBINS INC Herman Siegel Mgr C M Boller Credit Mgr Credit Jewelers	Los Angeles Directory Co.
1933	Koplof Saml Anna optom	Los Angeles Directory Co.
	ROBBINS INC Herman Siegel Pres C M Boller Mgr Credit Jewelers	Los Angeles Directory Co.
1929	Finn H J mgr M S Robbins Co	Los Angeles Directory Co.
	Koplof Saml Anna optom	Los Angeles Directory Co.
	ROBBINS M S CO Credit Jewelers	Los Angeles Directory Co.
1924	Goldberg D S & Son Hugo Goldberg jewelers	Los Angeles Directory Co.

363 S BROADWAY

<u>Year</u>	<u>Uses</u>	<u>Source</u>
2008	YOSHINOYA WEST INC	Cole Information Services

FINDINGS

364 S BROADWAY

<u>Year</u>	<u>Uses</u>	<u>Source</u>
1990	HARDY SHOE STORES	Pacific Bell
1986	HARDY SHOE STORES	Pacific Bell
1981	REBECCA S BRIDAL SHOP	Pacific Telephone
	REBECCA S BRIDE B GROOM NO 2	Pacific Telephone
1971	SEES CANDY SHOPS INC Los Angeles Shops	Pacific Telephone
1967	SEES CANDY SHOPS INC Hawthorne	Pacific Telephone
1962	SEES CANDY SHOPS INC Los Angeles Shops	Pacific Telephone
1937	Sees Candy Shops Inc C A Sec pres Leona B Levenich sec treas mfg confrs	Los Angeles Directory Co.
1933	Sees Candy Shops Inc C A Sec pres Leona R Levenick sec treas	Los Angeles Directory Co.

365 S BROADWAY

<u>Year</u>	<u>Uses</u>	<u>Source</u>
1933	CLARK JAMES P Beatrice Attorney at Law	Los Angeles Directory Co.
1929	HUBBARD Hubert S Ida real est	Los Angeles Directory Co.
1924	STEVENS REX L Chiroapractor	Los Angeles Directory Co.
	Williams & Aver G K Williams R G Aver brokers	Los Angeles Directory Co.
	Specialty Boot Shop Edwd F Sellman mgr shoes	Los Angeles Directory Co.
	ONeill Hugh J mfrs agt	Los Angeles Directory Co.

366 S BROADWAY

<u>Year</u>	<u>Uses</u>	<u>Source</u>
1924	HOWE H H mining	Los Angeles Directory Co.
	KENNEDY Wm F dentist	Los Angeles Directory Co.
	SMITH J Tracy court reporter	Los Angeles Directory Co.
	WILCOX Fred M real est	Los Angeles Directory Co.

367 S BROADWAY

<u>Year</u>	<u>Uses</u>	<u>Source</u>
1924	BON Ton Harry Citrin cloaks and suits	Los Angeles Directory Co.

373 S BROADWAY

<u>Year</u>	<u>Uses</u>	<u>Source</u>
1924	Marlett Milton D grain	Los Angeles Directory Co.
	Mac Pherson Wallace whol Imbr	Los Angeles Directory Co.

FINDINGS

383 S BROADWAY

<u>Year</u>	<u>Uses</u>	<u>Source</u>
1929	EMERSON Geo H lawyer	Los Angeles Directory Co.

385 S BROADWAY

<u>Year</u>	<u>Uses</u>	<u>Source</u>
1937	HOVEY Miles L Anna L chiropractor	Los Angeles Directory Co.
1929	Strine John H real est	Los Angeles Directory Co.

398 S BROADWAY

<u>Year</u>	<u>Uses</u>	<u>Source</u>
2013	ALL CITY LOCKS & LOCKSMITH	Cole Information Services

400 S BROADWAY

<u>Year</u>	<u>Uses</u>	<u>Source</u>
2013	CENTRAL TRAVEL & TOUR SERVICE	Cole Information Services
	CONTINENTAL CURRENCY SERVICES	Cole Information Services
	RIA ENVIA	Cole Information Services
2008	CENTRAL TRAVEL & TOUR SERVICE	Cole Information Services
	RIA ENVIA	Cole Information Services
	CONTINENTAL CURRENCIES	Cole Information Services
1990	CENTRAL DE CAMBIOS MEXICO	Pacific Bell
	TELEMEX	Pacific Bell
	VALSA INTERNATL	Pacific Bell
1986	ASSOCIATED FOREIGN EXCHANGE INC	Pacific Bell
	CENTRAL DE CAMBIOS MEXICO	Pacific Bell
	CENTRAL DE CAMBIOS Y SERVICES MEXICO	Pacific Bell
1985	WOMAN S CLUB	Pacific Bell
1964	WOMAN S CLUB	Pacific Telephone
1962	Safety Cut Rate Drug Stores	Pacific Telephone
1960	WOMAN S CLUB	Pacific Telephone
1957	WOMAN S CLUB	Pacific Telephone
1954	WOMAN S CLUB	R. L. Polk & Co.
1942	Simmons Lloyd W restr	Los Angeles Directory Co.
	Safety Drug Co N M Mancinelle pres	Los Angeles Directory Co.
1937	Safety Drug Co M D Nemetz mer	Los Angeles Directory Co.
1933	Owl Drug Co	Los Angeles Directory Co.

FINDINGS

401 S BROADWAY

<u>Year</u>	<u>Uses</u>	<u>Source</u>
1981	THOM MC AN SHOE STORES	Pacific Telephone
1971	BROADWAY DEPARTMENT STORES	Pacific Telephone
	The Broadway Downtown	Pacific Telephone
	Broadway Driving School	Pacific Telephone
	Broadway Travel Bureau	Pacific Telephone
	Schorsch Carl Dr	Pacific Telephone
	Smither Robt H Dr	Pacific Telephone
1970	BROADWAY DEPARTMENT STORES	Pacific Telephone
	BROADWAY DRIVING SCHOOL	Pacific Telephone
	BROADWAY DRIVING SCHOOL	Pacific Telephone
1967	BROADWAY DEPARTMENT STORES Genl Ofcs	Pacific Telephone
	The Broadway Downtown	Pacific Telephone
	Broadway Driving School	Pacific Telephone
	BROADWAY TRAVEL BUREAU	Pacific Telephone
	Rose Sdml L chiropodist for Broadway Dept Stores	Pacific Telephone
	Schorsch Carl Dr	Pacific Telephone
	Smither Robt H Dr	Pacific Telephone
1964	BROADWAY DEPARTMENT STORES	Pacific Telephone
	BROADWAY SOUTHERN CALIFORNIA BROADWAY DEPARTMENT STORES	Pacific Telephone
1962	BROADWAY DEPARTMENT STORES General Offices	Pacific Telephone
	Broadway So California	Pacific Telephone
	BROADWAY TRAVEL BUREAU	Pacific Telephone
	Prophet Co The coffee shop	Pacific Telephone
	Rose Saml L chiropodist for Broadway Dept Stores	Pacific Telephone
	Schorsch Carl Dr	Pacific Telephone
	Smither Robt H Dr	Pacific Telephone
	The Broadway Dept Stores	Pacific Telephone
	BROADWAY DEPARTMENT STORES	Pacific Telephone
	BROADWAY-SO CALIF SEE BROADWAY DEPT STORES	Pacific Telephone
	BROADWAY DEPARTMENT STORES	Pacific Telephone
	BROADWAY SOUTHERN CALIFORNIA	Pacific Telephone
1960	BROADWAY DEPARTMENT STORES	Pacific Telephone
	BROADWAY DEPARTMENT STORES	Pacific Telephone

FINDINGS

<u>Year</u>	<u>Uses</u>	<u>Source</u>
1958	BROADWAY-HALE STORES INC CORP OFCS	Pacific Telephone
1957	BROADWAY DEPARTMENT STORES THE BROADWAY CRENSHAW	Pacific Telephone
	BROADWAY-HALE STORES INC CORP OFCS	Pacific Telephone
	BROADWAY-SOUTHERN CALIFORNIA SEEBROADWAY DEPARTMENT STORES	Pacific Telephone
1956	BROADWAY DEPARTMENT STORES THE BROADWAY VALLEY	Pacific Telephone
	BROADWAY HALE STORES INC CORP OFCS	Pacific Telephone
	BROADWAY SOUTHERN CALIFORNIA	Pacific Telephone
1954	BROADWAY DEPARTMENT STORE LOS ANGELES	R. L. Polk & Co.
	BROADWAY-HALE STORES INC EXECUTIVE OFFICES	R. L. Polk & Co.
	BROADWAY-SOUTHERN CALIF SEE BROADWAY DEPARTMENT STORE	R. L. Polk & Co.
1950	BROADWAY DEPARTMENT STORE INC	Pacific Telephone
	BROADWAY DEPARTMENT STORE INC	Pacific Telephone
	BROADWAY DEPARTMENT STORE INC THE BROADWAY CRENSHAW	Pacific Telephone
	BROADWAY DEPARTMENT STORE INC	Pacific Telephone
	BROADWAY DEPARTMENT STORE INC	Pacific Telephone
1933	CURRAN Raymond J Hazel clk PO	Los Angeles Directory Co.

402 S BROADWAY

<u>Year</u>	<u>Uses</u>	<u>Source</u>
2013	CHINESE COMBO KING	Cole Information Services
2008	CHINESE COMBO KING	Cole Information Services
1990	CHINESE COMBO KING K & K	Pacific Bell
1986	CHINESE COMBO KING RESTAURANT	Pacific Bell

403 S BROADWAY

<u>Year</u>	<u>Uses</u>	<u>Source</u>
1981	BERKE HARRY DR OPTMTRST	Pacific Telephone
	JORDAN THEODORE D DR OPTMTRST	Pacific Telephone
1937	GOLDBERG S A Optometrist Optician Broken Lenses Duplicated While You Wait	Los Angeles Directory Co.

404 S BROADWAY

<u>Year</u>	<u>Uses</u>	<u>Source</u>
1990	CARNITAS MICHOACAN 2	Pacific Bell

FINDINGS

<u>Year</u>	<u>Uses</u>	<u>Source</u>
1986	CARNITAS MICHOACAN 2	Pacific Bell
1929	LOS ANGELES HISTORICAL SOCIETY Grace A Somerby Sec	Los Angeles Directory Co.

405 S BROADWAY

<u>Year</u>	<u>Uses</u>	<u>Source</u>
1981	ZAGA U S A	Pacific Telephone

S BROADWAY PL

403 S BROADWAY PL

<u>Year</u>	<u>Uses</u>	<u>Source</u>
1962	Booze Evelyn	Pacific Telephone

S BROADWAY RUN

355 S BROADWAY RUN

<u>Year</u>	<u>Uses</u>	<u>Source</u>
1924	Hadden Geo E acct	Los Angeles Directory Co.

S BROADWAY ST

351 S BROADWAY ST

<u>Year</u>	<u>Uses</u>	<u>Source</u>
2006	INTERNET ACCESS	Haines Company, Inc.
	PROMOTIONS INC	Haines Company, Inc.
	CONSTRUMEX	Haines Company, Inc.
	SERVICE	Haines Company, Inc
	TEPA CUSTOMER	Haines Company, Inc
	PROMOTIONS INC	Haines Company, Inc
	INTERNET ACCESS	Haines Company, Inc
	CONSTRUMEX	Haines Company, Inc
	TEPA CUSTOMER	Haines Company, Inc.
	SERVICE	Haines Company, Inc.

352 S BROADWAY ST

<u>Year</u>	<u>Uses</u>	<u>Source</u>
2006	BRIDALWORLD	Haines Company, Inc
	BRIDALWORLD	Haines Company, Inc.

FINDINGS

353 S BROADWAY ST

<u>Year</u>	<u>Uses</u>	<u>Source</u>
2006	LETTYS BEAUTY	Haines Company, Inc
	SALON	Haines Company, Inc.
	LETTYS BEAUTY	Haines Company, Inc.
	SALON	Haines Company, Inc

354 S BROADWAY ST

<u>Year</u>	<u>Uses</u>	<u>Source</u>
2006	BRIDAL MOMENTS	Haines Company, Inc.
	BRIDALMOMENTS	Haines Company, Inc

357 S BROADWAY ST

<u>Year</u>	<u>Uses</u>	<u>Source</u>
2006	NATURAL	Haines Company, Inc
	SUNSHINE	Haines Company, Inc
	NATURAL	Haines Company, Inc.
	SUNSHINE	Haines Company, Inc.

358 S BROADWAY ST

<u>Year</u>	<u>Uses</u>	<u>Source</u>
2006	CHRISS COFFEE	Haines Company, Inc.
	CHRISS COFFEE	Haines Company, Inc

359 S BROADWAY ST

<u>Year</u>	<u>Uses</u>	<u>Source</u>
2006	PERFUMES	Haines Company, Inc.
	NAME BRAND DISC	Haines Company, Inc.
	PRFME&CSMTCS	Haines Company, Inc.
	PERFUMES	Haines Company, Inc
	DISCOUNT	Haines Company, Inc
	NAME BRAND	Haines Company, Inc
	PRFME&CSMTCS	Haines Company, Inc
	NAME BRAND DISC	Haines Company, Inc
	DISCOUNT	Haines Company, Inc.
	NAME BRAND	Haines Company, Inc.

360 S BROADWAY ST

<u>Year</u>	<u>Uses</u>	<u>Source</u>
2006	TUXEDO	Haines Company, Inc.
	YADIRAS BRIDAL&	Haines Company, Inc.

FINDINGS

<u>Year</u>	<u>Uses</u>	<u>Source</u>
2006	TUXEDO	Haines Company, Inc
	YADIRAS BRIDAL	Haines Company, Inc

362 S BROADWAY ST

<u>Year</u>	<u>Uses</u>	<u>Source</u>
2006	DOLEX DOLLAR	Haines Company, Inc.
	EXPRESS	Haines Company, Inc
	DOLEX DOLLAR	Haines Company, Inc
	EXPRESS	Haines Company, Inc.

363 S BROADWAY ST

<u>Year</u>	<u>Uses</u>	<u>Source</u>
2006	RESTAURANT	Haines Company, Inc.
	YOSHINOYAWEST	Haines Company, Inc
	RESTAURANT	Haines Company, Inc
	YOSHINOYA	Haines Company, Inc.
	YOSHINOYA	Haines Company, Inc
	YOSHINOYAWEST	Haines Company, Inc.

364 S BROADWAY ST

<u>Year</u>	<u>Uses</u>	<u>Source</u>
2006	CAROL	Haines Company, Inc
	VARIEDADES	Haines Company, Inc
	CAROL	Haines Company, Inc.
	VARIEDADES	Haines Company, Inc.

400 S BROADWAY ST

<u>Year</u>	<u>Uses</u>	<u>Source</u>
2006	RIA ENVIA 213 TR	Haines Company, Inc.
	RIA ENVIA	Haines Company, Inc.
	CENTRL PARKING	Haines Company, Inc
	SYSTEMSINC	Haines Company, Inc
	CENTRL TRAVEL	Haines Company, Inc
	TOUR SERVICE	Haines Company, Inc
	CENTRLTRAVEL	Haines Company, Inc
	AND TOUR SERVICE	Haines Company, Inc
	CHECK CASHING	Haines Company, Inc
	RIAENVIA	Haines Company, Inc
	CENTRL PARKING	Haines Company, Inc.
	SYSTEMSINC	Haines Company, Inc.

FINDINGS

<u>Year</u>	<u>Uses</u>	<u>Source</u>
2006	CENTRLTRAVEL	Haines Company, Inc.
	TOUR SERVICE	Haines Company, Inc.
	CENTRLTRAVEL	Haines Company, Inc.
	AND TOUR SERVICE	Haines Company, Inc.
	CHECK CASHING	Haines Company, Inc.

402 S BROADWAY ST

<u>Year</u>	<u>Uses</u>	<u>Source</u>
2006	CHINESE COMBO	Haines Company, Inc
	CHINESECOMBO	Haines Company, Inc.

S HILL

417 S HILL

<u>Year</u>	<u>Uses</u>	<u>Source</u>
1986	PACIFIC MUTUAL	Pacific Bell
1980	West Publishing Company sls rep	Pacific Telephone
1976	Bond Club Of Los Angeles	Pacific Telephone
	Financial Analysts Los Angeles Society	Pacific Telephone
	KYOKUTO BOEKI KAISHA LTD	Pacific Telephone
	LIFE UNDERWRITERS ASSN OF Los Angeles	Pacific Telephone
1975	West Publishing Company	Pacific Telephone
	ATKINS KROIL & CO LTD IMPRTS	Pacific Telephone
	Atkins Kroll & Co Ltd imprts	Pacific Telephone
	Better Business Bureau Of Los Angeles	Pacific Telephone
	Pinkertons Inc	Pacific Telephone
	West Publishing Company	Pacific Telephone
1971	Aerogeophysics Co	Pacific Telephone
	AMERICAN BARBER COLLEGE OF LOS ANGELES	Pacific Telephone
	Information Ofc	Pacific Telephone
	American Calculating & Typing Serice	Pacific Telephone
	Amerind Container Service Inc	Pacific Telephone
	APPEL A W AGCY	Pacific Telephone
	Astra Corp	Pacific Telephone
	ATKINS KROLL & CO LTD imprts	Pacific Telephone
	B & B Metals Inc	Pacific Telephone
	BARBER COLLEGE AMERICAN OF LOS ANGELES	Pacific Telephone

FINDINGS

<u>Year</u>	<u>Uses</u>	<u>Source</u>
1971	Barrow Carl W atty	Pacific Telephone
	Belton John P	Pacific Telephone
	Benefits Assn Inc	Pacific Telephone
	Better Business Bureau Of Los Angeles	Pacific Telephone
	Biermann Fred C Co bus mach supls	Pacific Telephone
	Bledstein I Mark atty	Pacific Telephone
	Brennan Raymond atty	Pacific Telephone
	Brotemarkle & Co CPAs	Pacific Telephone
	Brotemarkle Geo S Brotemarkle & Co CPAs	Pacific Telephone
	Burch George W Jr atty	Pacific Telephone
	BURGESON LEE bail bnd	Pacific Telephone
	Burgeson Marion Burgeson Lee bail bnd	Pacific Telephone
	Burke William R pub relatns	Pacific Telephone
	Burke William R tax apprsr	Pacific Telephone
	California Inspection Rating Bureau	Pacific Telephone
	California Retailers Assn	Pacific Telephone
	CALIFORNIA STATE OF PUBLIC HEALTH DEPARTMENT OF Administration	Pacific Telephone
	California Tumore Registry	Pacific Telephone
	Community Health Services	Pacific Telephone
	Crippled Children Services	Pacific Telephone
	Crippled Children Services	Pacific Telephone
	Emergency Medical Services	Pacific Telephone
	Crippled Children Services	Pacific Telephone
	Health Facilities	Pacific Telephone
	Maternal & Child Health	Pacific Telephone
	Crippled Children Services	Pacific Telephone
	Crippled Children Services	Pacific Telephone
	Model Cities Program	Pacific Telephone
	Nursing	Pacific Telephone
	Crippled Children Services	Pacific Telephone
	Nutrition	Pacific Telephone
	Crippled Children Services	Pacific Telephone
	Public Health Social Work	Pacific Telephone
	Crippled Children Services	Pacific Telephone
	Crippled Children Services	Pacific Telephone
	Sanitarian Services	Pacific Telephone
	Canco Inc Garland Affolter Engineering Corp	Pacific Telephone
	CENTRAL CITY ASSN OF L A	Pacific Telephone

FINDINGS

<u>Year</u>	<u>Uses</u>	<u>Source</u>
1971	Central News Bureau City News Service Of L A Inc	Pacific Telephone
	Citizens For Mayor Yorty	Pacific Telephone
	City News Service Of L A Inc	Pacific Telephone
	Civic Center Chapter Engineers & Architects Assn	Pacific Telephone
	Colorado River Assn	Pacific Telephone
	Confidential Secretary	Pacific Telephone
	Conservation Committee Of California Oil Producers	Pacific Telephone
	Coppersmith L E Inc custm hse brkrs	Pacific Telephone
	Council Of Engineers & Scientists Organization West	Pacific Telephone
	Culver David F apprsr	Pacific Telephone
	Democratic Associates Inc	Pacific Telephone
	Democratic County Committee	Pacific Telephone
	Democratic National Committee	Pacific Telephone
	Despol Jeri S State Inheritance Tax Appraiser	Pacific Telephone
	Dibble Darwin L Ives Kirwan & Dibble attys	Pacific Telephone
	Dixon Wm C atty	Pacific Telephone
	Donovan Jos R E Associates rl est apprsrs	Pacific Telephone
	Downtown Development Corp	Pacific Telephone
	DUNCAN BRUCE CO INC	Pacific Telephone
	Main Ofc	Pacific Telephone
	Electro Devices Inc	Pacific Telephone
	ENGINEERS & ARCHITECTS ASSN	Pacific Telephone
	FAR EAST MERCANTILE CORP	Pacific Telephone
	Feichtmann Geo General Employers Service Inc	Pacific Telephone
	Fisher Pierce	Pacific Telephone
	Friedman Robt CPA	Pacific Telephone
	Fuller Frederick T atty	Pacific Telephone
	Garland Affolter Engineering Corp	Pacific Telephone
	General Employers Service Inc	Pacific Telephone
	Gibbons Electric Co	Pacific Telephone
	Goudkoff & Hughes geolgsts	Pacific Telephone
	Great Lakes Natural Gas Corp	Pacific Telephone
	Hawkins ODelta General Employers Service Inc	Pacific Telephone
	Helen Jackson Business Service Div Of Genl Employers Service Inc	Pacific Telephone

FINDINGS

<u>Year</u>	<u>Uses</u>	<u>Source</u>
1971	Hillman Wm F atty	Pacific Telephone
	Houck Alden F Utley & Houck attys	Pacific Telephone
	Hoylman H Wayne geophysicst	Pacific Telephone
	Huff W F & Co metl prods	Pacific Telephone
	Hughes & Goudkoff geolgsts	Pacific Telephone
	Imperial Ins Co	Pacific Telephone
	Integrated Tabulating Service	Pacific Telephone
	Interment Asso Of California	Pacific Telephone
	Ives Kirwan & Dibble attys	Pacific Telephone
	JOHNSON AXEL E Downtown Development Corp	Pacific Telephone
	KEENE AND ASSOCIATES	Pacific Telephone
	Kirwan Martin J Ives Kirwan & Dibble attys	Pacific Telephone
	Kolts Chauncey G Kolts Donald atty	Pacific Telephone
	Kolts Donald atty	Pacific Telephone
	KYOKUTO BOEKI KAISHA LTD	Pacific Telephone
	Leslie C R atty	Pacific Telephone
	Levy Jeffrey M atty	Pacific Telephone
	LIFE UNDERWRITERS ASSN OF L A	Pacific Telephone
	Linderman Joel tax apprsr	Pacific Telephone
	Lorance William G MD	Pacific Telephone
	Los Angeles County Democratic Central Committee	Pacific Telephone
	Los Angeles Enterprise Newspapers	Pacific Telephone
	Los Angeles General Agents & Managers Assn Inc	Pacific Telephone
	L A Life Underwriters Assn	Pacific Telephone
	Los Angeles Transplant Foundation	Pacific Telephone
	Mann Gene Jr atty	Pacific Telephone
	Mann Paul Eugene atty	Pacific Telephone
	Mann & Siciliano attys	Pacific Telephone
	Mason C Loy atty	Pacific Telephone
	Maxwell Clyde R	Pacific Telephone
	Mc Farland & Co ins	Pacific Telephone
	Meco Assayers	Pacific Telephone
	Miller Edw F dntst	Pacific Telephone
	MINERALS ENGINEERING CO	Pacific Telephone
	Moore Albert L Company	Pacific Telephone
	Moss Cohen Friedman CPAs	Pacific Telephone
	Moss Henry CPA	Pacific Telephone

FINDINGS

<u>Year</u>	<u>Uses</u>	<u>Source</u>
1971	Muldoon & Adnams Inc	Pacific Telephone
	Natl Assn Of Accountants	Pacific Telephone
	Ohio Brass Co	Pacific Telephone
	Olin Conductors	Pacific Telephone
	Orient Maritime Agcys	Pacific Telephone
	ORIENT OVERSEAS LINE Freight Dept	Pacific Telephone
	ORIENT OVERSEAS LINE Freight Dept Passenger Dept	Pacific Telephone
	Orient Overseas Services Inc	Pacific Telephone
	PACESETTERS Central City Assn Of L A	Pacific Telephone
	Pac Professional Ins Inc	Pacific Telephone
	Peterson Lynn G tax apprsrs	Pacific Telephone
	PINKERTONS INC	Pacific Telephone
	PINKERTONS SECURITY SERVICE	Pacific Telephone
	Prescription Maintenance Co	Pacific Telephone
	Quindar Electronics	Pacific Telephone
	Radio News West news serv	Pacific Telephone
	Rapid Electric Co Inc	Pacific Telephone
	Rellas Chris S atty	Pacific Telephone
	Rogers James F inheritance tax apprsr	Pacific Telephone
	Ryall Geo D rl est	Pacific Telephone
	Service Multigraphing Co	Pacific Telephone
	Shafer W Earl atty	Pacific Telephone
	Siciliano John N atty	Pacific Telephone
	Signal Ins Co	Pacific Telephone
	Signal Reinsurance	Pacific Telephone
	Solidstate Controls Inc agcy	Pacific Telephone
	So California Realty & Management Co	Pacific Telephone
	Stephens & Co Ins	Pacific Telephone
	Su Broadway Terminal Bldg Ofc	Pacific Telephone
	Taylor Ernest P	Pacific Telephone
	Tel George Agcy	Pacific Telephone
	Thompson Lucille & Associates	Pacific Telephone
	Traveling Seniors The	Pacific Telephone
	Trieste Co The rl est loans	Pacific Telephone
	Utley Ernest R Utley & Houck attys	Pacific Telephone
	Utley & Houck attys	Pacific Telephone
	Vinnell Corp techncl servs	Pacific Telephone

FINDINGS

<u>Year</u>	<u>Uses</u>	<u>Source</u>
1971	Wardner Wm R Jr Conservation Committee Of California Oil Producers	Pacific Telephone
	Warschaw Carmen H Democratic Natl Committee Woman	Pacific Telephone
	Weiner N Jeffries inheritance tax apprsrs	Pacific Telephone
	Wells C T dntst	Pacific Telephone
	West Publishing Company	Pacific Telephone
	Western Cemetery Alliance	Pacific Telephone
	Whitmore Norman Minerals Engineering Co	Pacific Telephone
	Woodward John A III tax apprsrs	Pacific Telephone
	Woolsey Roy B atty	Pacific Telephone
	Wynn Carol G atty	Pacific Telephone
	Zeitlin Samuel cgrs	Pacific Telephone
1967	Ackerson Alfred C atty	Pacific Telephone
	Alexander Jos B Harvey & Viereck attys	Pacific Telephone
	AMERICAN BARBER COLLEGE OF L A	Pacific Telephone
	Information Ofc	Pacific Telephone
	American Calculating & Typing Serv	Pacific Telephone
	American Pulverizer Co	Pacific Telephone
	Anderson T Reid atty Harris Klech Russell & Kern	Pacific Telephone
	APPEL A W AGCY	Pacific Telephone
	ATKINS KROLL & CO LTD imports	Pacific Telephone
	BARBER COLLEGE AMERICAN OF L A	Pacific Telephone
	Barrow Carl W Culver & Barrow attys	Pacific Telephone
	Benefits Assn Inc	Pacific Telephone
	Biermann Fred C Co bus mach suppl	Pacific Telephone
	Blodget Ward B geolgst	Pacific Telephone
	Brasky Murray atty	Pacific Telephone
	Brennan Raymond atty	Pacific Telephone
	Brotemarkle & Co CPAs	Pacific Telephone
	Brotemarkle Geo S Brotemarkle & Co CPAs	Pacific Telephone
	Brown Edward Judson Retail Merchants Credit Association	Pacific Telephone
	Brown Ferguson & Lloyd pub acct	Pacific Telephone
	Brown & Kowan attys	Pacific Telephone
	Burch George W Jr atty	Pacific Telephone
	BURGESON LEE bl bnds	Pacific Telephone
	Burgeson Marion Burgeson Lee bl bnds	Pacific Telephone
	BURKE WM R pub relations	Pacific Telephone

FINDINGS

<u>Year</u>	<u>Uses</u>	<u>Source</u>
1967	Burke Wm R tax apprs	Pacific Telephone
	Business News Wire	Pacific Telephone
	Los Angeles Office Call Collect	Pacific Telephone
	CALIFORNIA CASUALTY INDEMNITY EXCHANGE	Pacific Telephone
	California CASUALTY & LIFE INS CO Call Collect	Pacific Telephone
	California Inspection Rating Bureau	Pacific Telephone
	California Retailers Assn	Pacific Telephone
	California State of MOTOR VEHICLE POLLUTION CONTROL BOARD	Pacific Telephone
	California State of PROPERTY ACQUISITION DIV	Pacific Telephone
	California State of PUBLIC HEALTH DEPARTMENT OF Administration	Pacific Telephone
	California State of PUBLIC HEALTH DEPARTMENT OF	Pacific Telephone
	Air Sanitation	Pacific Telephone
	Cannery Inspections	Pacific Telephone
	Chronic Diseases	Pacific Telephone
	Community Health Services	Pacific Telephone
	Crippled Children Services	Pacific Telephone
	Food & Drug Inspections	Pacific Telephone
	Crippled Children Services	Pacific Telephone
	General Sanitation Consultation Section	Pacific Telephone
	Crippled Children Services	Pacific Telephone
	Health Education	Pacific Telephone
	Crippled Children Services	Pacific Telephone
	Crippled Children Services	Pacific Telephone
	Hospitals	Pacific Telephone
	Crippled Children Services	Pacific Telephone
	Maternal & Child Health	Pacific Telephone
	Nursing	Pacific Telephone
	Crippled Children Services	Pacific Telephone
	Crippled Children Services	Pacific Telephone
	Public Health Social Work	Pacific Telephone
	Radiological Health	Pacific Telephone
	Crippled Children Services	Pacific Telephone
	Sanitary Engineering	Pacific Telephone
	Crippled Children Services	Pacific Telephone

FINDINGS

<u>Year</u>	<u>Uses</u>	<u>Source</u>
1967	Crippled Children Services	Pacific Telephone
	Vector Control	Pacific Telephone
	Disability Determination Div of	Pacific Telephone
	California State of REHABILITATION DEPT OF	Pacific Telephone
	California TEACHERS ASSN AUTOMOBILE INS PLAN Call Collect	Pacific Telephone
	Campbell Jos R atty	Pacific Telephone
	Carlin Ira S Roe & Rellas attys	Pacific Telephone
	Cassidy & Associates	Pacific Telephone
	Cassidy John P Cassidy & Associates	Pacific Telephone
	CENTRAL CITY ASSN OF L A	Pacific Telephone
	Central City Development Committee Central City Assn of L A	Pacific Telephone
	Central News Bureau City News Serv of L A Inc	Pacific Telephone
	Citizens for Mayor Yorty	Pacific Telephone
	City News Serv of L A Inc	Pacific Telephone
	Civic Center Chapter Engineers & Architects Assn	Pacific Telephone
	Clark & Ryall rl est	Pacific Telephone
	Colorado River Assn	Pacific Telephone
	Confidential Secretary	Pacific Telephone
	Conservation Committee of California Oil Producers	Pacific Telephone
	Cook Harold S Jr	Pacific Telephone
	Core Mfg Co	Pacific Telephone
	Council of Engrns & Scientists Organization West	Pacific Telephone
	CREDIT ASSOCIATION RETAIL MERCHANTS	Pacific Telephone
	Credit Bureau Reports Inc	Pacific Telephone
	Culver & Barrow attys	Pacific Telephone
	CULVER DAVID F apprsr	Pacific Telephone
	Culver Richard J O Culver & Barrow attys	Pacific Telephone
	Democratic Associates	Pacific Telephone
	Democratic Volunteers of California	Pacific Telephone
	Democratic Womens Forum	Pacific Telephone
	Despol Jeri S State Inheritance Tax Appraiser	Pacific Telephone
	Dibble Darwin L Ives Kirwan & Dibble attys	Pacific Telephone
	Dixon Wm C atty	Pacific Telephone

FINDINGS

<u>Year</u>	<u>Uses</u>	<u>Source</u>
1967	Downtown Business Mens Assn	Pacific Telephone
	Downtown Development Corp	Pacific Telephone
	ENGINEERS & ARCHITECTS ASSN	Pacific Telephone
	Feichtmann Geo General Employers Serv Inc	Pacific Telephone
	Finch Oral R atty	Pacific Telephone
	First Natl Finance Corp	Pacific Telephone
	Fisher Pierce	Pacific Telephone
	Fonda Robt C ins California Casualty Indemnity Exch	Pacific Telephone
	Friedman Robt CPA	Pacific Telephone
	Fuller Frederick T atty	Pacific Telephone
	Garcia Luis H atty	Pacific Telephone
	Garland Affolter Engineering Corp	Pacific Telephone
	Geiler Leland W	Pacific Telephone
	General Employers Service Inc	Pacific Telephone
	General Employers Service Inc	Pacific Telephone
	General Exploration Co of California	Pacific Telephone
	General Ore & Chemical Corp	Pacific Telephone
	Gibbons Electric Co	Pacific Telephone
	Goudkoff & Hughes geolgsts	Pacific Telephone
	Granville Onie B	Pacific Telephone
	Gray Stamping & Mfg Co	Pacific Telephone
	GREAT LAKES CHEMICAL CORP	Pacific Telephone
	Great Lakes Natural Gas Corp	Pacific Telephone
	Greater L A Plans Inc	Pacific Telephone
	Green Wm R consultant	Pacific Telephone
	Gumbert Barry G Utley & Houck attys	Pacific Telephone
	Hackett & Hubbard attys	Pacific Telephone
	Hackett Wayne R Hackett & Hubbard attys	Pacific Telephone
	Hall Jas M tax apprsr	Pacific Telephone
	Harlo Corporation Control Panel Div	Pacific Telephone
	Harris Ford Jr atty Harris Kiech Russell & Kern	Pacific Telephone
	Harris Kiech Russell & Kern attys	Pacific Telephone
	Harvey Lawrence A Harvey & Viereck attys	Pacific Telephone
	Harvey & Viereck attys	Pacific Telephone
	Hawkins ODeetta General Employers Service Ins	Pacific Telephone
	Helen Jackson Business Service Div of Genl Employers Service Inc	Pacific Telephone

FINDINGS

<u>Year</u>	<u>Uses</u>	<u>Source</u>
1967	Helm Co	Pacific Telephone
	Hillman Wm F atty	Pacific Telephone
	Holan Corp	Pacific Telephone
	Houck Alden F Utley & Houck attys	Pacific Telephone
	Hubbard Ralph B Hackett & Hubbard attys	Pacific Telephone
	Huff W F & Co mtl prods	Pacific Telephone
	Hughes Aden W Goudkoff & Hughes geolgsts	Pacific Telephone
	Hughes & Goudkoff geolgsts	Pacific Telephone
	Hunter Howard W Hunter & Lund attys	Pacific Telephone
	Hunter & Lund attys	Pacific Telephone
	Imperial Ins Co	Pacific Telephone
	Index Investment Corp Underwriters Inc	Pacific Telephone
	INDEX UNDERWRITERS INC Call Collect	Pacific Telephone
	Integrated Tabulating Serv	Pacific Telephone
	Interment Assn of California	Pacific Telephone
	Ives Eugene S Ives Kirwan & Dibble attys	Pacific Telephone
	Ives Kirwan & Dibble attys	Pacific Telephone
	JACOBS NORMAN CO	Pacific Telephone
	Jacomini Clement H Webster & Jacomini attys	Pacific Telephone
	John Wilson & Company	Pacific Telephone
	Johnson Lyman H Greater L A Plans Inc	Pacific Telephone
	Kaplan Eddie Concessionaire	Pacific Telephone
	KEENE AND ASSOCIATES	Pacific Telephone
	Kennedy Vincent D California Retailers Assn	Pacific Telephone
	Kern Warren L Hanis Kiech Rusell & Kern attys	Pacific Telephone
	Kiech Clarence F atty Harris Kiech Russell & Kern	Pacific Telephone
	Kirkhoff Electric Co contrl bds	Pacific Telephone
	Kirwan Martin J Ives Kirwan & Dibble attys	Pacific Telephone
	Kolts Chauncey G Kolts & Kolts attys	Pacific Telephone
	Kolts Donald Kolts & Kolts attys	Pacific Telephone
	Kolts & Kolts attys	Pacific Telephone
	Kowan Theodor Ira atty	Pacific Telephone
	Lewis Joe atty	Pacific Telephone
	Lewis Joseph atty	Pacific Telephone
	Lightholder J W California Casualty Indemnity Exch	Pacific Telephone
	Lindelof Geo E Jr atty	Pacific Telephone

FINDINGS

<u>Year</u>	<u>Uses</u>	<u>Source</u>
1967	Linderman Joel tax apprsr	Pacific Telephone
	Lockwood Henry atty	Pacific Telephone
	Lorance William G MD	Pacific Telephone
	L A COUNTY DEMOCRATIC CENTRAL COMMITTEE	Pacific Telephone
	Los Angeles Enterprise	Pacific Telephone
	Lubsen H F ins California Casualty Indemnity Exch	Pacific Telephone
	Lund Gordon L Hunter & Lund attys	Pacific Telephone
	Mac Faden John R pub relatns	Pacific Telephone
	Mac Faden John R pub relatns	Pacific Telephone
	Maloney Transformer Co	Pacific Telephone
	MANHATTAN GENL AGENCIES INC Ins	Pacific Telephone
	Manhattan Genl Agencies Inc ins	Pacific Telephone
	Mason C Loy atty	Pacific Telephone
	Meco Assayers	Pacific Telephone
	Medical Dental Credit Bureau Division of Retail Merchants Credit Association	Pacific Telephone
	Miller Edw F dntst	Pacific Telephone
	Miller Myer bldrs	Pacific Telephone
	MINERALS ENGINEERING COMPANY	Pacific Telephone
	Moloney Electric Co Agcy	Pacific Telephone
	Moore Prentiss atty	Pacific Telephone
	Moss Cohen Friedman CPAs	Pacific Telephone
	Moss Henry CPA	Pacific Telephone
	National Pneumatic Conveyors	Pacific Telephone
	Nevada State Education Assn Auto Ins Plan	Pacific Telephone
	Nicholson Gee H Harris Kiech Russell & Kern attys	Pacific Telephone
	Ohio Brass Co	Pacific Telephone
	Olin Conductors	Pacific Telephone
	Olsen Chas H pub relatns	Pacific Telephone
	Pacesetters Central City Assn of L A	Pacific Telephone
	Pac Professional Ins Inc	Pacific Telephone
	Pautsch Robt California Casualty Indemnity Exch	Pacific Telephone
	Peace Corps	Pacific Telephone
	Peterson Lynn G tax apprsrs	Pacific Telephone
	PINKERTONS INC	Pacific Telephone
	PINKERTONS SECURITY SERV	Pacific Telephone

FINDINGS

<u>Year</u>	<u>Uses</u>	<u>Source</u>
1967	Pressed Steel Co refinery eq	Pacific Telephone
	Quindar Electronics	Pacific Telephone
	R M C A Retail Merchants Credit Association	Pacific Telephone
	Rapid Electric Co Inc	Pacific Telephone
	Raybrock Associates	Pacific Telephone
	Rellas Chris S Roe & Rellas attys	Pacific Telephone
	Retail Credit Assn	Pacific Telephone
	RETAIL MERCHANTS CREDIT ASSOCIATION	Pacific Telephone
	Main Ofc	Pacific Telephone
	Rethlefsen Frank H ins California Casualty Indemnity Exch	Pacific Telephone
	Roberts Frank K Jr California Casualty Indemnity Exch	Pacific Telephone
	Roe & Rellas attys	Pacific Telephone
	Roe Richard P Roe & Rellas attys	Pacific Telephone
	Rostow Harold atty Rostow & attys	Pacific Telephone
	Rostow & Ziskrout attys	Pacific Telephone
	Russell Donald C Harris Kiech Russell & Kern attys	Pacific Telephone
	Ryall Geo D rltr	Pacific Telephone
	Service Multigraphing Co	Pacific Telephone
	Shafer and Grimm attys	Pacific Telephone
	Signal Ins Co	Pacific Telephone
	Smith J A United Oil Well Supply Co	Pacific Telephone
	Solidstate Controls Inc agcy	Pacific Telephone
	So California Improvement Foundation	Pacific Telephone
	So California Realty & Management Co	Pacific Telephone
	Stephens & Co Ins	Pacific Telephone
	Stores Protective Assn	Pacific Telephone
	Storey Kenneth	Pacific Telephone
	Ofc	Pacific Telephone
	Su Broadway Terminal Bldg	Pacific Telephone
	Sumpf Robt petrolm geolgst	Pacific Telephone
	Taylor Ernest P	Pacific Telephone
	Tel George Agcy	Pacific Telephone
	Thompson Lucille & Associates	Pacific Telephone
	Tinsley Walton Eugene Harris Kiech Russell & Kern attys	Pacific Telephone
	Transmit Inc	Pacific Telephone

FINDINGS

<u>Year</u>	<u>Uses</u>	<u>Source</u>
1967	United Oil Well Supply Co	Pacific Telephone
	United States Government AGRICULTURE DEPT OF	Pacific Telephone
	Consumer and Marketing Service Meat Inspection Div	Pacific Telephone
	INTERNAL REVENUE SERVICE Appellate Div	Pacific Telephone
	United states Government TREASURY DEPT INTERNAL REVENUE SERVICE FEDERAL TAX INFORMATION ASSISTANCE INTERNAL REVENUE SERVICE REQUESTS FOR BLANK FORMS INTERNAL REVENUE SERV	Pacific Telephone
	United states Government TREASURY DEPT INTERNAL REVENUE SERVICE FEDERAL TAX INFORMATION ASSISTANCE INTERNAL REVENUE SERVICE REQUESTS FOR BLANK FORMS INTERNAL REVENUE SERV	Pacific Telephone
	INTERNAL REVENUE SERVICE Office Of Regional Counsel	Pacific Telephone
	Unruh Jessie	Pacific Telephone
	Unruh Verne California Casualty Indemnity Exch	Pacific Telephone
	Utley Ernest R Utley & Houck attys	Pacific Telephone
	Utley & Houck attys	Pacific Telephone
	Viereck Louis C Harvey & Viereck attys	Pacific Telephone
	Vinnelt Carp techncl servs	Pacific Telephone
	Vinnelt Corp techncl servs	Pacific Telephone
	Vinnell Corp techncl servs	Pacific Telephone
	Vinnell Corp techncl servs	Pacific Telephone
	Vinnell Corp techncl servs	Pacific Telephone
	Vocational Rehabilitation California Disability Determinations Div of	Pacific Telephone
	Wallen Richard A Harris Klech Russell & Kern attys	Pacific Telephone
	Wardner Wm R Jr Conservation Committee of California Oil Producers	Pacific Telephone
	Washington Electrical Products Co	Pacific Telephone
	Webster & Jacomini attys	Pacific Telephone
	Webster Thos C Webster & Jacomini attys	Pacific Telephone
	Weiner N Jeffries inheritance tax apprsr	Pacific Telephone
	Wells C T dntst	Pacific Telephone
	West Publishing Company	Pacific Telephone
	Western Cemetery Alliance	Pacific Telephone

FINDINGS

<u>Year</u>	<u>Uses</u>	<u>Source</u>
1967	Western Economic Research Corp	Pacific Telephone
	Westkern Oil Corp	Pacific Telephone
	Wheeler Keene California Casualty Indemnity Exch	Pacific Telephone
	Wheeling Wm T Brotemarkle & Co CP As	Pacific Telephone
	Whitmore Norman Minerals Engineering Co	Pacific Telephone
	Willis Cornelius G General Exploration Co of California	Pacific Telephone
	Willis Robin petroim engr	Pacific Telephone
	Wills Chas E Harris Kiech Russell Kern attys	Pacific Telephone
	Work Thos H	Pacific Telephone
	Wynn Anthony M atty	Pacific Telephone
	Wynn Carol G atty	Pacific Telephone
	Yes on One Committee	Pacific Telephone
	Yes on One Committee	Pacific Telephone
	Ziskrout David A atty Postow & Ziskrout attys	Pacific Telephone
1962	Ackerson Alfred C atty	Pacific Telephone
	ALLAN Commercial SERV	Pacific Telephone
	ALLIS CHALMERS MFG CO Industries Group	Pacific Telephone
	Main Ofc & Utility Sales	Pacific Telephone
	Alumco Inc	Pacific Telephone
	American Pulverizer Co	Pacific Telephone
	Anderson T Reid atty Harris Kiech Russell & Kern	Pacific Telephone
	Armstrong Geo E Mgr Garland Affolter Engrng Corp	Pacific Telephone
	ATKINS KROLL & CO LTD Imports	Pacific Telephone
	Barrow Carl W Culver & Barrow attys	Pacific Telephone
	Benefits Assn Inc	Pacific Telephone
	Biermann Fred C Co bus mach suppl	Pacific Telephone
	Blake Thos M	Pacific Telephone
	Blodget Ward B geolgst	Pacific Telephone
	Brennan Raymond atty	Pacific Telephone
	Brotemarkle Geo S CPA	Pacific Telephone
	Brown Edward Judson Retail Merchants Credit Association	Pacific Telephone
	Brown Ferguson & Lloyd pub acct	Pacific Telephone
	Brown for Governor Campaign	Pacific Telephone
	Burch George W Jr atty	Pacific Telephone

FINDINGS

<u>Year</u>	<u>Uses</u>	<u>Source</u>
1962	Caldacott E J atty Macfarlane Schaefer & Haun	Pacific Telephone
	California CASUALTY INDEMNITY EXCH	Pacific Telephone
	California Inspection Rating Bureau	Pacific Telephone
	California Retailers Assn	Pacific Telephone
	CALIFORNIA STATE OF EDUCATION DEPT OF Vocational Rehabilitation Service Branach Office	Pacific Telephone
	Disability Certification Program	Pacific Telephone
	Campbell Jos R atty	Pacific Telephone
	Cassidy & Associates	Pacific Telephone
	Cassidy John P Cassidy & Associates	Pacific Telephone
	CHALMERS ALLIS MFG CO	Pacific Telephone
	Citizens Committee on Proposition A & B	Pacific Telephone
	Clark & Ryail rl est	Pacific Telephone
	Committee to Re Elect Governor Brown	Pacific Telephone
	Conservation Committee of California Oil Producers	Pacific Telephone
	Contracting Plasterers Association of So California Inc	Pacific Telephone
	Control Corp	Pacific Telephone
	Cook Harold S Jr	Pacific Telephone
	Craig A Wm Helm Co	Pacific Telephone
	Cranston for Controller Committee	Pacific Telephone
	CREDIT ASSOCIATION RETAIL MERCHANTS	Pacific Telephone
	Culver & Barrow attys	Pacific Telephone
	Culver Richard J O Culver & Barrow attys	Pacific Telephone
	Despol Jeri S State Inheritance Tax Appraiser	Pacific Telephone
	Dietrich Martin oil	Pacific Telephone
	Directory Publishing Co	Pacific Telephone
	Dixon Wm C atty	Pacific Telephone
	Downtown Business Mens Assn	Pacific Telephone
	Dunn Marshall E CPA	Pacific Telephone
	ECONOMICS RESEARCH ASSOCIATES	Pacific Telephone
	Ehrhart & Associates Inc engnrs	Pacific Telephone
	Civic Center Chapter	Pacific Telephone
	Engineers & Architects Assn	Pacific Telephone
	Feichtmann Geo General Employers Serv Inc	Pacific Telephone
	Finch Oral R atty	Pacific Telephone
	First Natl Finance Corp	Pacific Telephone

FINDINGS

<u>Year</u>	<u>Uses</u>	<u>Source</u>
1962	FLOREZ INC	Pacific Telephone
	Fonda Robt C Ins California Casualty Idemnity Exch	Pacific Telephone
	Friedman Robt Su Broadway Terminal Building	Pacific Telephone
	Fuller Frederick T atty	Pacific Telephone
	Fulton Robt L California Casualty Indemnity Exch	Pacific Telephone
	Gallagher C R oil	Pacific Telephone
	Gamble Wm atty Macfarlane Schaefer & Haun	Pacific Telephone
	Gantenbein Chas California Casualty Indemnity Exch	Pacific Telephone
	Garland Affolter Engrng Corp	Pacific Telephone
	Geiler Leland W atty	Pacific Telephone
	General Consultants Corp	Pacific Telephone
	GENERAL EMPLOYERS SERV INC	Pacific Telephone
	General Exploration Co of California Baker & Magnolia Long Beach	Pacific Telephone
	General Ore & Chemical Corp	Pacific Telephone
	General Tool & Supply Div	Pacific Telephone
	Gibson for Assessor Committee C	Pacific Telephone
	Gignac Fred California Casuaity Indemnity Exch	Pacific Telephone
	Gorenfeld Abraham atty	Pacific Telephone
	Goudkoff & Hughes geolgsts	Pacific Telephone
	Graham John P MD	Pacific Telephone
	Gray Stamping & Mfg Co	Pacific Telephone
	Great Lakes Chemical Corp	Pacific Telephone
	Great Lakes Oil & Chemical Co	Pacific Telephone
	Greater L A Plans Inc	Pacific Telephone
	Green Wm R consultant	Pacific Telephone
	Grimm L Trevor Shafer and Grimm attys	Pacific Telephone
	GROSS AND ASSOCIATES INC	Pacific Telephone
	Gunthard A Co Inc	Pacific Telephone
	Hackett & Hubbard attys	Pacific Telephone
	Hackett Wayne R Hackett & Hubbard attys	Pacific Telephone
	Hall Jas M tax appr	Pacific Telephone
	Harris Ford Jr atty Harris Kich Russell & Kern	Pacific Telephone
	Harris Ford W atty Harris Kiech Russell & Kern	Pacific Telephone

FINDINGS

<u>Year</u>	<u>Uses</u>	<u>Source</u>
1962	Harris Kiech Russell & Kern attys	Pacific Telephone
	Hart Dwight H Estate of Deceased	Pacific Telephone
	Harvey Lawrence A Harvey & Viereck attys	Pacific Telephone
	Harvey & Viereck attys	Pacific Telephone
	Haun Raymond V atty Macfarlane Schaefer & Haun	Pacific Telephone
	Helm Co	Pacific Telephone
	Hillman Wm F atty	Pacific Telephone
	Hodges Jerol R Macfarlane Schaefer & Haun attys	Pacific Telephone
	Holan Corp	Pacific Telephone
	Horwath & Horwath accts	Pacific Telephone
	Houck Alden F Utley & Houck attys	Pacific Telephone
	Howard A J Union Auta Parks	Pacific Telephone
	Howard Thos W Mason & Howard attys	Pacific Telephone
	Hubbard Ralph B Hackett Hubbard attys	Pacific Telephone
	Huff W F & Co mtl prods	Pacific Telephone
	Hughes Aden W Goudkoff & Hughes geolgsts	Pacific Telephone
	Hughes & Goudkoff geolgsts	Pacific Telephone
	Hunter Howard W Hunter & Lund attys	Pacific Telephone
	Hunter & Lund attys	Pacific Telephone
	Index Investment Corp	Pacific Telephone
	INDEX UNDERWRITERS INC	Pacific Telephone
	Interment Assn of Claif	Pacific Telephone
	JACOBS NORMAN CO	Pacific Telephone
	Jacomini Clement H Webster & Jacomini attys	Pacific Telephone
	JEWELERS SECURITY ALLIANCE OF THE U S	Pacific Telephone
	Johnson Lyman H Greater L A Plans Inc	Pacific Telephone
	Kaplan Eddie Concessionaire	Pacific Telephone
	KEENE & ASSOCIATE S	Pacific Telephone
	Keene Jas P Jr	Pacific Telephone
	Keene Prudence Thrift atty	Pacific Telephone
	Kennedy Vincent D California Retailers Assn	Pacific Telephone
	Kern Warren L Harris Kiech Russell & Kern attys	Pacific Telephone
	Kiech Clarence F atty Harris Kiech Russell & Kern	Pacific Telephone
	Kirby Keith California Casualty Indemnity Exch	Pacific Telephone

FINDINGS

<u>Year</u>	<u>Uses</u>	<u>Source</u>
1962	Kolts Chauncey G Kolts & Kolts attys	Pacific Telephone
	Kolts Donald Kolts & Kolts attys	Pacific Telephone
	Kolts & Kolts attys	Pacific Telephone
	Lightholder J W California Casualty Indemnity Exch	Pacific Telephone
	Lindelof Geo E Jr atty	Pacific Telephone
	Lockwood Henry atty	Pacific Telephone
	Lorance William G MD	Pacific Telephone
	Lubsen H F Ins California Casualty Indemnity Exch	Pacific Telephone
	Lund Gordon L Hunter & Lund attys	Pacific Telephone
	Mac Faden John R pub relatns	Pacific Telephone
	Macfarlane Schaefer & Haun attys	Pacific Telephone
	Maloney Electric Co Ascy	Pacific Telephone
	Maloney Transformer Co	Pacific Telephone
	Martin Joan H atty	Pacific Telephone
	Mason C Loy Mason & Howard attys	Pacific Telephone
	Mason & Howard attys	Pacific Telephone
	Mason Loy Mason & Howard attys	Pacific Telephone
	Meco Assayers	Pacific Telephone
	Medical Dental Credit Bureau Division of Retail Merchants Credit Association	Pacific Telephone
	Merchants Credit Association	Pacific Telephone
	Miller Edw F dntst	Pacific Telephone
	Miller Myer bldrs	Pacific Telephone
	Minerals Engrng Co	Pacific Telephone
	Moloney Elec Co Agcy	Pacific Telephone
	Moloney Transformer Co	Pacific Telephone
	Moore Prentiss atty	Pacific Telephone
	Moss Cohen Friedman CPAs	Pacific Telephone
	Moss Henry CPA	Pacific Telephone
	Natl Bank Examiners U S Govt	Pacific Telephone
	Natl Steel & Ship Building Co	Pacific Telephone
	Nicholson Geo H Harris Klech Russell & Kern attys	Pacific Telephone
	Ohio Brass Co	Pacific Telephone
	Olin Conductors Agcy	Pacific Telephone
	Pan American Engineering Associates	Pacific Telephone
	Pautsch Robt California Casualty Indemnity Exch	Pacific Telephone

FINDINGS

<u>Year</u>	<u>Uses</u>	<u>Source</u>
1962	Pettegrew L S Horwath & Horwath accts	Pacific Telephone
	Pines Harry A Pines & Walsh attys	Pacific Telephone
	Pines & Walsh attys	Pacific Telephone
	PINKERTONS NATL DETECTIVE AGCY INC	Pacific Telephone
	Pinkertons Security Sev	Pacific Telephone
	Plastering Contrs Assn of So California Inc	Pacific Telephone
	Pratt Russell R atty Macfarlane Schaefer & Haun	Pacific Telephone
	Pressed Steel Co refinery eq	Pacific Telephone
	Price Harrison A Economics Research Associates	Pacific Telephone
	Productol Co cresylic acids	Pacific Telephone
	R M C A Retail Merchants Credit Association	Pacific Telephone
	Regional Airport Study Committee	Pacific Telephone
	RETAIL MERCHANTS CREDIT ASSOCIATION	Pacific Telephone
	Main Ofc	Pacific Telephone
	Rethlefsen Frank H ins California Casualty Indemnity Exch	Pacific Telephone
	Roberts Frank K Jr California Casualty Indemnity Exch	Pacific Telephone
	Rosenstein Gerald Harvey & Viereck attys	Pacific Telephone
	Rostow Harold atty	Pacific Telephone
	Russell Donald C Harris Kiech Russell & Kern attys	Pacific Telephone
	Ryal Geo D ritr	Pacific Telephone
	Schaefer Henry Jr atty Macfarlane Schaefer & Haun	Pacific Telephone
	Service Multigraphing Co	Pacific Telephone
	Shafer and Grimm attys	Pacific Telephone
	Shafer W Earl Shafer & Grimm attys	Pacific Telephone
	Smith Delwin Del Snyder Smith advg	Pacific Telephone
	Smith J A United Oil Well Supply Co	Pacific Telephone
	Snyder Elizabeth Snyder Smith advg	Pacific Telephone
	Snyder Nathan Harris atty	Pacific Telephone
	Snyder Smith advg	Pacific Telephone
	So California Improvement Foundation	Pacific Telephone
	Stores Protective Assn	Pacific Telephone
	Storey Kenneth	Pacific Telephone
	SUBroadway TERMINAL BLDG Ofc of Bldg	Pacific Telephone
	Sumpf Robt petrolm geolgst	Pacific Telephone

FINDINGS

<u>Year</u>	<u>Uses</u>	<u>Source</u>
1962	Taylor Ernest P	Pacific Telephone
	TEL GEORGE AGCY	Pacific Telephone
	The W E Upjohn Institute for Employment Research	Pacific Telephone
	Thompson Lucille & Associates	Pacific Telephone
	Thrift Prudence atty	Pacific Telephone
	Tinsley Walton Eugene Harris Kiech Russell & Kern attys	Pacific Telephone
	Transierra Exploration Corp	Pacific Telephone
	Tydings Reese California Casualty Indemnity Exch	Pacific Telephone
	Union Auto Parks	Pacific Telephone
	United Oil Well Supply Co	Pacific Telephone
	Grain Division Inspection Br	Pacific Telephone
	UNITED STATES GOVERNMENT AGRICULTURE DEPT OF Agricultural Marketing Serv	Pacific Telephone
	Animal Inspection & Quarantine Div	Pacific Telephone
	UNITED STATES GOVERNMENT AGRICULTURE DEPT OF Agricultural Research Service	Pacific Telephone
	UNITED STATES GOVERNMENT AGRICULTURE DEPT OF Agricultural Research Service	Pacific Telephone
	Meat Inspection Div	Pacific Telephone
	UNITED STATES GOVERNMENT COAST & GEODETIC SURVEY	Pacific Telephone
	UNITED STATES GOVERNMENT GENERAL SERVICES ADMINISTRATION Federal Supply Serv	Pacific Telephone
	UNITED STATES GOVERNMENT GENERAL SERVICES ADMINISTRATION Public Bldgs Serv	Pacific Telephone
	U S Government TREASURY DEPT INTERNAL REVENUE SERVICE	Pacific Telephone
	Alcohol & Tobacco Tax Div	Pacific Telephone
	Appellate Div	Pacific Telephone
	U S Government TREASURY DEPT INTERNAL REVENUE SERVICE	Pacific Telephone
	U S Government TREASURY DEPT INTERNAL REVENUE SERVICE	Pacific Telephone
	Regional Counsel	Pacific Telephone
	Unruh Verne California Casualty Indemnity Exch	Pacific Telephone
	Utley Ernest R Utley & Houck attys	Pacific Telephone

FINDINGS

<u>Year</u>	<u>Uses</u>	<u>Source</u>
1962	Utley & Houck attys	Pacific Telephone
	Vanderbilt Mutual Fund Inc	Pacific Telephone
	Viereck Louis C Harvey & Viereck attys	Pacific Telephone
	Viereck Ruth Harvey & Viereck attys	Pacific Telephone
	Vocational Rehabilitation Serv California Disability Certification Program	Pacific Telephone
	Walsh Adele Pines & Walsh attys	Pacific Telephone
	Ward Ruth Bettis Harvey & Viereck attys	Pacific Telephone
	Wardner Wm R Jr Conservation Committee of California Oil Producers	Pacific Telephone
	Webster & Jacomlni attys	Pacific Telephone
	Webster Thos C Webster & Jacomini attys	Pacific Telephone
	Weiner N Jeffries inheritance tax appr	Pacific Telephone
	Wells C T dntst	Pacific Telephone
	West Publishing Company	Pacific Telephone
	Western Cemetery Alliance	Pacific Telephone
	Westkern Oil Corp	Pacific Telephone
	Wheeler Keene California Casualty Indemnity Exch	Pacific Telephone
	Whitmore Norman Minerals Engrng Co	Pacific Telephone
	Willis Cornelius G General Exploration Co of California	Pacific Telephone
	Willis Robin petrolm engr	Pacific Telephone
	Wills Chas E Harris Kiech Russell Kern attys	Pacific Telephone
	Wills Donald K California Casualty Indemnity Exch	Pacific Telephone
	Woolsey Roy B atty	Pacific Telephone
	Work Thos H	Pacific Telephone
Wyman Oliver B Jr atty	Pacific Telephone	
Wynn Anthony M atty	Pacific Telephone	
Wynn Carol G atty	Pacific Telephone	
Zambrano Alex tax appr	Pacific Telephone	
1958	Brown Edward Judson Retail Merchants Credit Assn of Los Angeles	Pacific Telephone
	Johnson Lyman H Greater Los Angeles Plans Inc	Pacific Telephone
	Merchants Credit Assn Sen Retail Merchants Credit Assn of Los Angeles	Pacific Telephone
	R M C A of Los Angeles	Pacific Telephone
1942	Amerada Petroleum Corp E H Mc Cullough pres	Los Angeles Directory Co.

FINDINGS

<u>Year</u>	<u>Uses</u>	<u>Source</u>
1942	AMERICAN FIDELITY & CASUALTY CO INC Markel Service Inc Underwriters	Los Angeles Directory Co.
	ANDERSON Fredk D lawyer	Los Angeles Directory Co.
	ANDERSON Sherman lawyer	Los Angeles Directory Co.
	Apartment Assn of L A County Inc E P Conser sec mar	Los Angeles Directory Co.
	Apartment Journal Cynthia Claus editor	Los Angeles Directory Co.
	Appleford Wm L Ann lawyer	Los Angeles Directory Co.
	ASSOCIATED FIRE & MARINE INSURANCE CO M C Hewett Resident V Pres Subway Terminal Bldg	Los Angeles Directory Co.
	ASSOCIATED INDEMNITY CORPORAITION M C Hewett Resident V Pres Subway Terminal Bldg	Los Angeles Directory Co.
	Aztec Oil Co Mark Fisher pres L D Wosk sec oil prod	Los Angeles Directory Co.
	Barbera Arth A mfrs agtt	Los Angeles Directory Co.
	BARNHART MORROW CONSOLIDATED J A Smith General Mgr Oil Producers	Los Angeles Directory Co.
	Barth Mark E Janet lawyer	Los Angeles Directory Co.
	Bates Jas E Thelma lawyer	Los Angeles Directory Co.
	Baugh Wm L ir lawyer	Los Angeles Directory Co.
	Behrend Douglas D lawyer	Los Angeles Directory Co.
	BELL Chester A Estate of H L Jones admin	Los Angeles Directory Co.
	Bennison Albt R Ella M lawyer	Los Angeles Directory Co.
	BOOTH Harry F acct	Los Angeles Directory Co.
	Bravo Francisco Maxine phys	Los Angeles Directory Co.
	BRISTOL OIL CORPORATION T W Branch Pres W J Cololeugh Sec Treas Subway Terminal Bldg	Los Angeles Directory Co.
	Brown Wallace Inc C W Orstan mgr greeting cards	Los Angeles Directory Co.
	BURCH Geo W jr Julia lawyer	Los Angeles Directory Co.
	Burnoel Petroleum Co Wayne Loel pres W M Fagan v pres W O Maxwell sec W B Morlan treas	Los Angeles Directory Co.
	Cabeen Wm H geologist	Los Angeles Directory Co.
	Calhoun Bernard P Patricia lawyer	Los Angeles Directory Co.
	CALIFORNIA Amusement Machine Operators Assn Inc	Los Angeles Directory Co.
	CALIFORNIA ASSOCIATES J B Knight K E Payne Mgr Statewide Business and Political Surveys Merchandise and Market Analysis Business Extension Petition Circulation	Los Angeles Directory Co.

FINDINGS

<u>Year</u>	<u>Uses</u>	<u>Source</u>
1942	CALIFORNIA Retailers Assn V D Kennedy managing dir	Los Angeles Directory Co.
	CALIFORNIA Stripper Well Assn Richd Fenton exec sec	Los Angeles Directory Co.
	CALIFORNIA Subdividers Ltd Victor Girard pres	Los Angeles Directory Co.
	CALIFORNIA TAXPAYERS ASSOCIATION INC Non Political Milbank Johnson Chairman of Board N Bradford Trenham Exec Sec Agnes C Mahoney Sec Treas	Los Angeles Directory Co.
	Calverley Howard V lawyer	Los Angeles Directory Co.
	CANADA LIFE ASRURANCE CO Canada s Oldest Life Assurance Company C H Carpenter Pacific Coast Supervisor	Los Angeles Directory Co.
	CARPENTER CHAS H Pacific Coast Supervisor Canada Life Assurance Co	Los Angeles Directory Co.
	Cavaney Peter E Maude N Attorney at Law	Los Angeles Directory Co.
	Charga Plate Associates Los Angeles Inc	Los Angeles Directory Co.
	Choate Jas R lawyer	Los Angeles Directory Co.
	Clapp Fredk H Grace E pres American University and lawyer	Los Angeles Directory Co.
	CLARK LOUIS T Mona Manager Subway Terminal Bldg	Los Angeles Directory Co.
	CLARK & Ryall G D Ryall mgr real est	Los Angeles Directory Co.
	COCHRAN Francis A lawyer	Los Angeles Directory Co.
	COHEN E Max lawyer	Los Angeles Directory Co.
	COLUMBIA Research Co research engs	Los Angeles Directory Co.
	Conservation Committee of California Oil Producers L P St Clair admin	Los Angeles Directory Co.
	Cradick Chas W Eliz lawyer	Los Angeles Directory Co.
	CRAIG John J Mabel R lawyer	Los Angeles Directory Co.
	CREDIT COUNSELING SERVICE John C Gambell Personal Credit Assurance Plan Income and Budget Management	Los Angeles Directory Co.
	Crestmont Oil Co C T Long pres R L Chase v pres M W Greer sec	Los Angeles Directory Co.
	Dadmun Lewis E lawyer	Los Angeles Directory Co.
	Danning Sarah B lawyer	Los Angeles Directory Co.
	Dasteel Jos H lawyer	Los Angeles Directory Co.
	DAVIS Harry O bldg contr	Los Angeles Directory Co.
	DAVIS Paul O archt	Los Angeles Directory Co.
	Dechter Raphael Dorothy lawyer	Los Angeles Directory Co.
	Desimone Leon O phys	Los Angeles Directory Co.
	Dietrich Martin Bernice oil lands	Los Angeles Directory Co.

FINDINGS

<u>Year</u>	<u>Uses</u>	<u>Source</u>
1942	Dolfin Jessie lawyer	Los Angeles Directory Co.
	Donovan Jas Augusta lawyer	Los Angeles Directory Co.
	Downtown Business Mens Assn R W Smith Sec genl mgr	Los Angeles Directory Co.
	DUNN WILLIAM H Margaret B Prss William H Dunn Inc	Los Angeles Directory Co.
	DUNN WILLIAM H INC Wm H Dunn Pres Commercial Collection	Los Angeles Directory Co.
	EDDY June pub sten	Los Angeles Directory Co.
	Edwards Arth J lawyer	Los Angeles Directory Co.
	Elowitt Louis lawyer	Los Angeles Directory Co.
	Entenza & Gramer A P Enteza Stella E Gramer lwyers	Los Angeles Directory Co.
	ERICKSON Ervin R Viola acct	Los Angeles Directory Co.
	Fairfield Freeman E office	Los Angeles Directory Co.
	Faries David R Helen F Faries & Mc Dowell Attorney at Law	Los Angeles Directory Co.
	Faries & Mc Dowell David R Faries Charles E Mc Dowell Attorneys at Law	Los Angeles Directory Co.
	FEDERAL GOVERNMENT Home Owners Loan Corporation P N Hartsell in chg	Los Angeles Directory Co.
	Finnety Thos J Beatrice H mining eng	Los Angeles Directory Co.
	First District Dental Society	Los Angeles Directory Co.
	FIRST National Finance Corp J A Smith pres	Los Angeles Directory Co.
	FISCHER Stuart P Germaine G lawyer	Los Angeles Directory Co.
	Flarsheim Julius optom	Los Angeles Directory Co.
	Food Industries Employers Labor Relations Council Inc O G Lawton exec sec	Los Angeles Directory Co.
	FRIED Julius Dorothy office	Los Angeles Directory Co.
	FRY Verle N lawyer	Los Angeles Directory Co.
	FULLER Fredk T lawyer	Los Angeles Directory Co.
	GALLAGHER Chas R pres Western States Gasoline Corp	Los Angeles Directory Co.
	Gamble Wm P Attorney Macfarlane Schaefer & Haun Office	Los Angeles Directory Co.
	Geophysical Service Inc C H Green coast rep	Los Angeles Directory Co.
	Getty Geo F Inc Emil Kluth v pres oil prod	Los Angeles Directory Co.
	GLEASON Maurice A Selma J lawyer	Los Angeles Directory Co.
	GOODWIN J F Co G L Goodwin pres Mrs B G Hazard sec real est	Los Angeles Directory Co.
	GOODWIN Jay office	Los Angeles Directory Co.
	Goudkoff Paul P Valentina geologist	Los Angeles Directory Co.
	GRAHAM Guy B Marguerite I lawyer	Los Angeles Directory Co.

FINDINGS

<u>Year</u>	<u>Uses</u>	<u>Source</u>
1942	GRAHAM John P phys	Los Angeles Directory Co.
	Greathouse Josephine A Mrs oil prod	Los Angeles Directory Co.
	GREENE R Harold office	Los Angeles Directory Co.
	Greenhut Milton H Lillian real est	Los Angeles Directory Co.
	GRIMM H Paul Sarh oil lands	Los Angeles Directory Co.
	GRIMM Lewis oil lands	Los Angeles Directory Co.
	GUTZLER ALFRED J Trumble Gas Trap Co	Los Angeles Directory Co.
	HARRISON Harlow A acct	Los Angeles Directory Co.
	Haun Raymond V Dorothy Macfarlane Schaefer & Haun Attorney at Law	Los Angeles Directory Co.
	Haupenthal John R Norma colins	Los Angeles Directory Co.
	HAUPT Wm H lawyer	Los Angeles Directory Co.
	Heitschmidt Earl archt	Los Angeles Directory Co.
	Henderson Benj W Lillian lawyer	Los Angeles Directory Co.
	Henny Girard office	Los Angeles Directory Co.
	HEWETT MARVIN C Hortense Resident V Pres Associated Indemnity Corporation	Los Angeles Directory Co.
	Hildon Oil Co C G Willis pres oil prod	Los Angeles Directory Co.
	Hillman Loren L Inc L L Hillman pres R H Stein v pres Viola Haisch sec treas Oil lands	Los Angeles Directory Co.
	HILTON W O & ASSOCIATES Real Estate Oil Leases Oil Lands	Los Angeles Directory Co.
	Hoke Philip I Ora E phys	Los Angeles Directory Co.
	Holmby Corp Arth Lotts jr pres Inv sec	Los Angeles Directory Co.
	Horsnell Harold C sec United Oil Well Supply Co	Los Angeles Directory Co.
	Horwath & Howarth L S Pettigrew mgr accts	Los Angeles Directory Co.
	Hoyt Bernard L Mildred H lawyer	Los Angeles Directory Co.
	HUBER Jos acct	Los Angeles Directory Co.
	Independent Exploration Co	Los Angeles Directory Co.
	INDEPENDENT petroleum & Consumers Assn J A Smith pres	Los Angeles Directory Co.
	INDEPENDENT Refiners Assn of Cal Inc B E Devere pres	Los Angeles Directory Co.
	Industrial Engineering & Equipment Corp E H Jones H M Gemeny v pres Evelyn Muller sec mfrs agts	Los Angeles Directory Co.
	Industrial Finance Corp J L Lee pres	Los Angeles Directory Co.
	Interment Assn of Cal R L Brennan legal counsel	Los Angeles Directory Co.
	INTERNATIONAL Derrick & Equipment Co of Calif L R Wells pres	Los Angeles Directory Co.
	See Wm H Dunn Inc	Los Angeles Directory Co.

FINDINGS

<u>Year</u>	<u>Uses</u>	<u>Source</u>
1942	KERN Property corp oil lands	Los Angeles Directory Co.
	KILNER Wm H B Alice office	Los Angeles Directory Co.
	KNOX Geo B acct	Los Angeles Directory Co.
	Kolda Anthony C lawyer	Los Angeles Directory Co.
	KRAUSE Fredk W dentist	Los Angeles Directory Co.
	Law Albt J lawyer	Los Angeles Directory Co.
	LEE Morgan P Lucy osteo	Los Angeles Directory Co.
	LINCOLN Petroleum Co F L Wood pres treas Kennedy Hammill v pres N J Allen sec oil prod	Los Angeles Directory Co.
	Linz Bertram L lawyer	Los Angeles Directory Co.
	LOS ANGELES Historical Society	Los Angeles Directory Co.
	LOUIS Gilbert E Leone oil lands	Los Angeles Directory Co.
	Macfarlane Schaefer & Haun S F Macfarlane Henry Schaefer Jr Raymond V Haun Attorneys at Law	Los Angeles Directory Co.
	Mac Kay Donald lawyer	Los Angeles Directory Co.
	MARKEL Service Inc J A Markel v pres ins broker	Los Angeles Directory Co.
	Marlo Jos A phys	Los Angeles Directory Co.
	MATCHAM CHARLES O Member Board Building and Safety Commissioners and Architect	Los Angeles Directory Co.
	Maxson John H geologist	Los Angeles Directory Co.
	Mc Call Chas A optom	Los Angeles Directory Co.
	Mc CLURE Frank D Angie C lawyer	Los Angeles Directory Co.
	Mc Dowell Charles E Lois C Faries & Mc Dowell Attorney at Law	Los Angeles Directory Co.
	Mc LAUGHLIN Roy P oil leases	Los Angeles Directory Co.
	Meco Assayers N H Whitmore see	Los Angeles Directory Co.
	Miesse Richd S oil producers	Los Angeles Directory Co.
	MILLER Edw F dentist	Los Angeles Directory Co.
	MILLER & White Myer Miller A D White civ eng	Los Angeles Directory Co.
	Minerals Engineering Co N H Whitmore sec	Los Angeles Directory Co.
	Miranda Frank photog	Los Angeles Directory Co.
	MODERN Woodmen of America W F Gilroy state mgr ins	Los Angeles Directory Co.
	MOORE Ewell D Barriett lawyer	Los Angeles Directory Co.
	MOORHEAD LEON S Louise Pros Associeted Indemnity Corporation	Los Angeles Directory Co.
	MORRIS Landon lawyer	Los Angeles Directory Co.

FINDINGS

<u>Year</u>	<u>Uses</u>	<u>Source</u>
1942	MOSHER & Shafer Albt Mosher W E Shafer lawyers	Los Angeles Directory Co.
	Moss Earl E lawyer	Los Angeles Directory Co.
	Municipal Credit Union C G Lane sec mgr	Los Angeles Directory Co.
	Musick and Burrell Elvon Musick Howard L Burrell Attorneys at Law	Los Angeles Directory Co.
	NATIONAL Catholic Community Service F E Cane regional supvr	Los Angeles Directory Co.
	NATIONAL Royalties Inc J A Smith pres	Los Angeles Directory Co.
	Nemer Jerry Harriett lawyer	Los Angeles Directory Co.
	NICHOLS W Joe acct	Los Angeles Directory Co.
	NORDBERG MFG CO Thos Davis Sales Engineer Diesel Engines Holsts Rock and Ore Crushers Butler Shovels and Truck Machinery	Los Angeles Directory Co.
	Nordon Oil Corp T H Work prea oil prod	Los Angeles Directory Co.
	Oakley Earl Ethel M lawyer	Los Angeles Directory Co.
	Obando Arcadio T Irene phys	Los Angeles Directory Co.
	OHIO BRASS COMPANY Ray F Gheen District Sales Mgr High Tension Insulators Railway Materials and Brass Valves	Los Angeles Directory Co.
	OIL Producers Agency of Cal R M Blodget exec v pres	Los Angeles Directory Co.
	OIL Royalties Corp F V Gordon pres oil lands	Los Angeles Directory Co.
	Olin Spucer C lawyer	Los Angeles Directory Co.
	Ostoja Roman divine healer	Los Angeles Directory Co.
	OTIS & Brown Inc ins brokers	Los Angeles Directory Co.
	Oxford Group Moral Re Armament	Los Angeles Directory Co.
	Parkin Victor Leslie phys	Los Angeles Directory Co.
	Personal Credit Jewelers Louis and Julius Zimmelman	Los Angeles Directory Co.
	Photo Copy Service E S Borklund Jas Bartel blue prints	Los Angeles Directory Co.
	Pines Harry A lawyer	Los Angeles Directory Co.
	PINKERTONS PROTECTIVE PATROL Operated by Pinkertons National Detective Agency Inc B P Bradford Superintendent	Los Angeles Directory Co.
	Pitts Edw A geologist	Los Angeles Directory Co.
	PORTER Jas Cath I office	Los Angeles Directory Co.
	Prietto Pablo P Consuelo dentist	Los Angeles Directory Co.
	Rensselear Valve Co H C Lawson dist mgr	Los Angeles Directory Co.
	RETAIL MERCHANTS CREDIT ASSOCIATION OF LOS ANGELES J A Gross Genl Mgr A L Hart Mgr Adjustment Dept James W Scott Asst Mgr	Los Angeles Directory Co.

FINDINGS

<u>Year</u>	<u>Uses</u>	<u>Source</u>
1942	RICH M Logan lawyer	Los Angeles Directory Co.
	RICHMAN Fredk lawyer	Los Angeles Directory Co.
	RIVERA Gabriel A Maria B phys	Los Angeles Directory Co.
	RUSSELL Chas T acct	Los Angeles Directory Co.
	Russill Louis P Nellie K lawyer	Los Angeles Directory Co.
	Sangamo Electric Co H W Wittenburg mgr elec equip	Los Angeles Directory Co.
	Schaefer Henry Jr Elsa Macfarlane Schaefer & Haun Attorney at Law	Los Angeles Directory Co.
	Seaboard Oil Co of Delaware C P Watson v pres oil prod	Los Angeles Directory Co.
	Seals Percy W Helen O phys	Los Angeles Directory Co.
	Seith Geo W Marie lawyer	Los Angeles Directory Co.
	Servin Camilo Maria T phys	Los Angeles Directory Co.
	Servin Octavio S Elsa dentist	Los Angeles Directory Co.
	SHELTON Wm C Ruth lawyer	Los Angeles Directory Co.
	SIEVERS Edw S mfrs agt	Los Angeles Directory Co.
	SMITH John A genl mgr Barnhart Morrow Consolidated pres First National Finance Corp pres National Royalties Inc and v pres United Oil Well Supply Co	Los Angeles Directory Co.
	SNYDER Leslie A Lillian dentist	Los Angeles Directory Co.
	SRenco Sigmund Olga lawyer	Los Angeles Directory Co.
	Stafford Dailey S Vivian lawyer	Los Angeles Directory Co.
	STEEL OIL DERRICK CO LTD W B Tobin Pres	Los Angeles Directory Co.
	Steiner Harold W lawyer	Los Angeles Directory Co.
	STORES PROTECTIVE ASSOCIATION OF LOS ANGELES J A Gross Genl Mgr B E Simpson Supt	Los Angeles Directory Co.
	Styskal Anthony L lawyer	Los Angeles Directory Co.
	Styskal Ladislaw J Lucia T lawyer	Los Angeles Directory Co.
	Subway Terminal Barber Shop Don Milan Jim Lorusso	Los Angeles Directory Co.
	SUFIPLUS LINES LTD Geo W Mc Cauley Mgr Insurance Broker Direct Representatives of Lloyds London	Los Angeles Directory Co.
	THOMAS Clyde lawyer	Los Angeles Directory Co.
	THURBER Packard jr phys	Los Angeles Directory Co.
	TOBIN Wm B pres Steel Oil Derrick Co Ltd	Los Angeles Directory Co.
	TRUMBLE GAS TRAP CO A J Gutzler Manufacturers of Oil and Gas Separators Sales Agents Western Pipe & Steel Co Office	Los Angeles Directory Co.

FINDINGS

<u>Year</u>	<u>Uses</u>	<u>Source</u>	
1942	UNITED Oil Well Supply Co J A Smith v pres H C Horsnell sec	Los Angeles Directory Co.	
	UNITED Service Organisations Chas Fosher sec	Los Angeles Directory Co.	
	UNIVERSAL Consolidated Oil Co E G Starr pres R E Stearns v pres R D Miller sec H C Hess asst sen treas	Los Angeles Directory Co.	
	VIAVI PREPARATIONS Guy V Fisher Distributor Packeged Remedies	Los Angeles Directory Co.	
	Volk Nathan N lawyer	Los Angeles Directory Co.	
	WALLACE Alejandro Guillermina phys	Los Angeles Directory Co.	
	WEBSTER Saml S jr acot	Los Angeles Directory Co.	
	Wents J H & Son J H and J H jr geologists	Los Angeles Directory Co.	
	Wenzlaff Edgar G lawyer	Los Angeles Directory Co.	
	WESTERN GULF OIL CO R P Huggins Agent and Asst Sec J G Leovy Asst Sec Oil Producers	Los Angeles Directory Co.	
	WESTERN STATES GASOLINE CORP C R Gallagher Pres E Mc Gowan V Pres G C OConnell Sec Natural Gasoline Manufacturers	Los Angeles Directory Co.	
	Wickham Geo R lawyer	Los Angeles Directory Co.	
	WILKE Fred L Jeanette office	Los Angeles Directory Co.	
	WILSON Reginald S lawyer	Los Angeles Directory Co.	
	Wright Arth E oil lands	Los Angeles Directory Co.	
	1937	ABBOTT Robt E Edna lawyer	Los Angeles Directory Co.
		Addison Dick H Mary A chemist	Los Angeles Directory Co.
Albeck Albt A Betty lawyer		Los Angeles Directory Co.	
Alford John W oil leases		Los Angeles Directory Co.	
Amerada Petroleum Corp of Calif E H Mc Collough v pres		Los Angeles Directory Co.	
AMERICAN SAFETY PRODUCTS CORP Ogden B Armour Sales Mgr Fire Kwake Valves Sales Office Subway Terminal Bldg		Los Angeles Directory Co.	
ANDERSON Sherman lawyer		Los Angeles Directory Co.	
Apartment Association of L A County Inc E P Conser sec mgr		Los Angeles Directory Co.	
ARNOLD Frances H dermatologist		Los Angeles Directory Co.	
ARNOLD Ralph geologist		Los Angeles Directory Co.	
ASSOCIATED FIRE & MARINE INSURANCE CO L S Moorhead V Pres Subway Terminal Bldg		Los Angeles Directory Co.	
ASSOCIATED INDEMNITY CORPORATION L S Moorhead V Pres Subway Terminal Bldg		Los Angeles Directory Co.	
Barbera Arth A mfrs agt		Los Angeles Directory Co.	

FINDINGS

<u>Year</u>	<u>Uses</u>	<u>Source</u>
1937	BARINGER Warren J Florence office	Los Angeles Directory Co.
	Barth Mark E Janet G lawyer	Los Angeles Directory Co.
	BELL Chester A Estate H L Jones exec	Los Angeles Directory Co.
	Bennison Albt R Ella M lawyer	Los Angeles Directory Co.
	BIG Boy Drilling Corp Ltd E M Auld pres V S Auld v pres H L Ball sec treas	Los Angeles Directory Co.
	Black Arrow Oil Co L L Hillman pres C L Long v pres Myrae Greer sec oil producers	Los Angeles Directory Co.
	Boehme Gustav F phys	Los Angeles Directory Co.
	Boulevard Land Co W H Thomas receiver	Los Angeles Directory Co.
	BOWERS Paul E Rose phys	Los Angeles Directory Co.
	BOWERS Paul E Rose phys	Los Angeles Directory Co.
	BROADWAY Terminal Barber Shop Don Milan Jas La Russo	Los Angeles Directory Co.
	BRUNS Paul H lawyer	Los Angeles Directory Co.
	BURCH Geo W Julia B lawyer	Los Angeles Directory Co.
	BURTON Neil asst mgr Canada Life Assurance Co	Los Angeles Directory Co.
	Byrne Bernard A Josephine real est	Los Angeles Directory Co.
	Calhoun Bernard P Patricia lawyer	Los Angeles Directory Co.
	CALIFORNIA Subdividers Ltd Victor Giraird pres	Los Angeles Directory Co.
	CALIFORNIA Taxation Improvement Assn M L Arnold sec	Los Angeles Directory Co.
	CALIFORNIA TAXPAYERS ASSOCIATION INC Non Political Milbank Johnson Chairman of Board James Mussatti Exec Sec Agnes C Mahoney Sec Asst Treas	Los Angeles Directory Co.
	CANADA LIFE ASSURANCE COMPANY THE Canadas Oldest Life Assurance Company C H Carpenter Mgr	Los Angeles Directory Co.
	See page 2459	Los Angeles Directory Co.
	Capitol C Crude Oil & Gas Eug P Clark v pres A I Smith sec	Los Angeles Directory Co.
	CARPENTER CHAS H Mgr Canada Life Assurance Co	Los Angeles Directory Co.
	CASELL Harrison lawyer	Los Angeles Directory Co.
	Cavaney Peter E Maud N lawyer	Los Angeles Directory Co.
	Centralia Oil Co Fredk Libby pres F M Wright sec	Los Angeles Directory Co.
	CHAMBERLAIN Leon H mfrs agt	Los Angeles Directory Co.
	CHASE Edwin K Office	Los Angeles Directory Co.
	CHASE Reginald L geologist	Los Angeles Directory Co.
	Choate Jas R lawyer	Los Angeles Directory Co.

FINDINGS

<u>Year</u>	<u>Uses</u>	<u>Source</u>
1937	CLARK ELI P COMPANY Lucy H Clark Pres Eug P Clark V Pres K C Barnerd Sec Mary C Eversole Treas Real Estate	Los Angeles Directory Co.
	CLARK Eli P Estate Inc Eug P Clark pres Lucy H Clark v pres Kath C Barnard sec Mary C Eversole treas	Los Angeles Directory Co.
	CLARK LOUIS T Manager Subway Terminal Bld B	Los Angeles Directory Co.
	CLARK & Ryall Inc G D Ryall pres real est	Los Angeles Directory Co.
	CLARK & Sherman Land Co E P Clark pres	Los Angeles Directory Co.
	Cobb Francis B Edna lawyer	Los Angeles Directory Co.
	Commander Oil Co Ltd J S Snow pres G W Snow v pres N L Snow sec treas	Los Angeles Directory Co.
	Cotter Edw J Bessie latyer	Los Angeles Directory Co.
	Cradick Chas W Eliz lawyer	Los Angeles Directory Co.
	CRAIG John J Mabel R lawyer	Los Angeles Directory Co.
	CROSS Henry H Co of Calif H A Meek pres oil brokers	Los Angeles Directory Co.
	Cudahy Walnut Land Co Victor Girard sec	Los Angeles Directory Co.
	Danning Sarah B lawyer	Los Angeles Directory Co.
	DAVIS Harry O Laura office	Los Angeles Directory Co.
	Del Rey Co E P Clark pres A D Haskell sec oil lands	Los Angeles Directory Co.
	Da Moulin Corp E E De Moulin sea treas farming	Los Angeles Directory Co.
	De Simone Leon O phys	Los Angeles Directory Co.
	DIETRICH Martin Bernice oil opr	Los Angeles Directory Co.
	Diversified Royalties Ltd G F Detrick pres J H and G C Wents v pres Will Solomon sec treas	Los Angeles Directory Co.
	DONOVAN Jas Augusta lawyer	Los Angeles Directory Co.
	Dried Fruit Association of California Doris E Erickson office sec	Los Angeles Directory Co.
	EARL Edwin office	Los Angeles Directory Co.
	EARL Wm J office	Los Angeles Directory Co.
	EDWARDS Arth J lawyer	Los Angeles Directory Co.
	Elowitt Louis Gertrude lawyer	Los Angeles Directory Co.
	EMPIRE Oil Co Eug P Clark mgr A I Smith sec	Los Angeles Directory Co.
	Entenza & Gramer A P Entenza C E Gramer lawyers	Los Angeles Directory Co.
	Exchange Petroleum Co G E Louis trustee	Los Angeles Directory Co.
	FARIES DAVID R Helen Special Counsel Municipal Housing Commission Lawyer	Los Angeles Directory Co.
	FEDERAL GOVERNMENT	Los Angeles Directory Co.

FINDINGS

<u>Year</u>	<u>Uses</u>	<u>Source</u>
1937	FERGUSON & Beckwith R N Ferguson H T Beckwith geologists	Los Angeles Directory Co.
	First District Dental Society credit division B F Ferris credit mgr	Los Angeles Directory Co.
	FISCHER Stuart P Lillian lawyer	Los Angeles Directory Co.
	FOGARTY Don P lawyer	Los Angeles Directory Co.
	Fry Verle N Jessie lawyer	Los Angeles Directory Co.
	Gause Wilbur S real eat	Los Angeles Directory Co.
	GEIS Wilfred H office	Los Angeles Directory Co.
	Getty Geo F Inc Emil Kluth pres H M Macombre v preas S E Cavanaugh sec Fero Williams treas oil producers	Los Angeles Directory Co.
	GIRARD Golf & Country Club	Los Angeles Directory Co.
	GIRARD Victor Corp Victor Girard pres real est	Los Angeles Directory Co.
	GIRARD Victor Insurance Agency T D Holloway mgr	Los Angeles Directory Co.
	GLEASON Maurice A Selma B lawyer	Los Angeles Directory Co.
	GOODWIN J F Co G L Goodwin pres farming	Los Angeles Directory Co.
	GORDON Fred V Mary L oil lands	Los Angeles Directory Co.
	Goudkoff Paul P Valentine geologist	Los Angeles Directory Co.
	Grace Howard L Kathleen lawyer	Los Angeles Directory Co.
	GRAHAM John P phys	Los Angeles Directory Co.
	Grimm Lewis Clara office	Los Angeles Directory Co.
	GUTZIER ALFRED J Trumbe Gas Trap Co	Los Angeles Directory Co.
	HARRISON H A acct	Los Angeles Directory Co.
	Haupenthal John R Norma A collections	Los Angeles Directory Co.
	HAUPT Wm H Madeline lawyer	Los Angeles Directory Co.
	Heitschmidt Earl T archt	Los Angeles Directory Co.
	HENEY & Olmstead S T Heney E L Olmstead oil producers	Los Angeles Directory Co.
	Henney Gerard geologist	Los Angeles Directory Co.
	Hewitt Leslie R lawyer	Los Angeles Directory Co.
	HILLMAN LONG INC L L Hillman Pros C T Long V Pres Myrae Greer Sec Oil Lands	Los Angeles Directory Co.
	HIXSON ODonnell Inc R M Hixson pres J E ODonnell v pres treas G K Breitenstein sec adv	Los Angeles Directory Co.
	HODGE R Harlon Mabel E acct	Los Angeles Directory Co.
	Hodson Clarence office	Los Angeles Directory Co.
	HOFFMAN Drue L pub sten	Los Angeles Directory Co.
	Hoke Phillip I Ora E phys	Los Angeles Directory Co.

FINDINGS

<u>Year</u>	<u>Uses</u>	<u>Source</u>
1937	Holmby Corp Arth Letts pres real est	Los Angeles Directory Co.
	Hookstratten Jas W Helen lawyer	Los Angeles Directory Co.
	Horwath & Horwath A D Mc Kenzie mgr accts	Los Angeles Directory Co.
	Howarth & Howarth A D Mc Kenzie res mgr accts	Los Angeles Directory Co.
	HUNTER Stanley M Helen osteo	Los Angeles Directory Co.
	Hurdall John P geologist	Los Angeles Directory Co.
	Ignatius Haiguz A electrotherapy	Los Angeles Directory Co.
	Independent Refiners Assn of Calif Inc W H Morgan pres A M Lockhart sec treas	Los Angeles Directory Co.
	Indian Petroleum Corp C M Bowen pres	Los Angeles Directory Co.
	INDUSTRIAL ENGINEERING & EQUIPMENT CORP Emmett H Jones Pres H M Gemeny V Pres E R Jensen Sec Manufacturers Representatives	Los Angeles Directory Co.
	Interment Assn of Calif Raymond Brennan exec sec	Los Angeles Directory Co.
	INTERNATIONAL DERRICK & EQUIPMENT CO OF CALIFORNIA C G Runkle Pres L R Wells V Pres J D Mc Ewen Sec E Meeks Treas Steel Derricks and Pumping Equipment Steel Buildings Tow	Los Angeles Directory Co.
	INTERSTATE Investment Corp E H Jones pres H M Gemeny vpres E R Jensen sec oil lands	Los Angeles Directory Co.
	JOHNSON Chas F Anita lawyer	Los Angeles Directory Co.
	JOHNSON WILBUR Pres Wilbur Johnson Inc	Los Angeles Directory Co.
	JOHNSON WILBUR INC Wilbur Johnson Pres Commercial Collections	Los Angeles Directory Co.
	See page 2435	Los Angeles Directory Co.
	JONES E H & Co E H Jones mgr investment brokers	Los Angeles Directory Co.
	Keily David J lawyer	Los Angeles Directory Co.
	KERN Property Corp E K Potter pres F C Noel treas oil lands	Los Angeles Directory Co.
	Kettlemen Pacific Oil Co T E Coleman sec M J Dean treas	Los Angeles Directory Co.
	KILNER Wm H B Alice M office	Los Angeles Directory Co.
	Kolda Anthony C lawyer	Los Angeles Directory Co.
	Kominsky Bess lawyer	Los Angeles Directory Co.
	Kranz Leslie H Leone D lawyer	Los Angeles Directory Co.
	KRAUSE Fredk W dentist	Los Angeles Directory Co.
	KRUG Milton A Martha lawyer	Los Angeles Directory Co.
	La RUE Chas O acct	Los Angeles Directory Co.

FINDINGS

<u>Year</u>	<u>Uses</u>	<u>Source</u>
1937	Laugharn Hubert F Aimee lawyer	Los Angeles Directory Co.
	LEE John L acct	Los Angeles Directory Co.
	LEE Morgan P Lucy osteo	Los Angeles Directory Co.
	Leverich Pierce B office	Los Angeles Directory Co.
	LINCOLN Petroleum Co R E Bering pres F L Wood v pres treas N J Allen sec	Los Angeles Directory Co.
	Loel Wayne Cora geologist	Los Angeles Directory Co.
	Longcroft Austin E lawyer	Los Angeles Directory Co.
	LOS ANGELES ART ASSOCIATION W M Garland Pres Russ Avery Exec Comm Chairman Wm H Schuchardt Associate Exec Comm Chairman H M Kurtzworth Art Director G A Somerby Asst Sec	Los Angeles Directory Co.
	LOS ANGELES Historical Society Russ Avery pres G A Somerby sec	Los Angeles Directory Co.
	LOUIS Gilbert E Leone real estate broker	Los Angeles Directory Co.
	Ludwick Frank M lawyer	Los Angeles Directory Co.
	Mac Kay Donald Nell R lawyer	Los Angeles Directory Co.
	MAIN Street Co Eug P Clark pres Kath C Barnard v pres Mary C Eversole sec	Los Angeles Directory Co.
	Markel Service Inc A L Hodges mgr ins	Los Angeles Directory Co.
	MARKS Walter N real est	Los Angeles Directory Co.
	Mason Al lawyer	Los Angeles Directory Co.
	Mc Call Chas A Edna M optom	Los Angeles Directory Co.
	Mc LAY Arch G lawyer	Los Angeles Directory Co.
	MILLER Edw F dentist	Los Angeles Directory Co.
	MILLER & White Myer Miller A D White civil engs	Los Angeles Directory Co.
	MODERN Woodmen of America state office W F Gilroy state mgr	Los Angeles Directory Co.
	MONAHAN John G mfrs agt	Los Angeles Directory Co.
	MONTGOMERY Donnell G Nellie P lawyer	Los Angeles Directory Co.
	MOORHEAD LEON S Louise V Pres Associated Indemnity Corporation	Los Angeles Directory Co.
	MOSS Earl E Marjorie lawyer	Los Angeles Directory Co.
	Municipal Credit Union C C Lane sec	Los Angeles Directory Co.
	Musick and Burrell Elvon Musick Howard Burrell Attorneys at Law	Los Angeles Directory Co.
	Nesterenko Thos O Christine window clnr	Los Angeles Directory Co.
	NICHOLS AND MALONEY W Jas Nichols W F Maloney Certified Public Accountants	Los Angeles Directory Co.
	NORDBERG MFG CO Geo R Sullivan Mgr Diesel Engines Hoists Rock and Ore Crush ors Butler Shovels and Track Machinery	Los Angeles Directory Co.

FINDINGS

<u>Year</u>	<u>Uses</u>	<u>Source</u>
1937	NORTH American Oil Consolidated L E Doan v pres San Francisco	Los Angeles Directory Co.
	Oakley Earl Edith M lawyer	Los Angeles Directory Co.
	Obando Arcadio T Irene phys	Los Angeles Directory Co.
	OHIO BRASS COMPANY THE Ray F Gheen District Sales Mgr High Tension Insulators Railway Materials and Brass Valves	Los Angeles Directory Co.
	OHIO OIL CO THE E C Bolton Supt	Los Angeles Directory Co.
	OIL Producers Agency of Calif R A Broomfield pres R M Blodget v pres	Los Angeles Directory Co.
	PACIFIC Western Oil Corp H P Gnmm pres Emil Kluth v pres H M Macomber v pres oil producers	Los Angeles Directory Co.
	PARKIN Victor phys	Los Angeles Directory Co.
	Parr Fred A acct	Los Angeles Directory Co.
	Philp W Bruce Nell dentist	Los Angeles Directory Co.
	Photo Copy Service Co Jas Bartel E S Borklund	Los Angeles Directory Co.
	PICTORIAL Review Co I W Bosworth mgr	Los Angeles Directory Co.
	PINKERTONS PROTECTIVE PATROL Operated by Pinkertons National Detective Agency Inc G L Stancliff Division Manager	Los Angeles Directory Co.
	Powell Robt B lawyer	Los Angeles Directory Co.
	Prietto Pablo P Consuelo dentist	Los Angeles Directory Co.
	Prindle Everett V Willa P lawyer	Los Angeles Directory Co.
	Rennahan T L chriopractor	Los Angeles Directory Co.
	Rensselaer Valve Co E A Rutledge dist mgr	Los Angeles Directory Co.
	RESERVOIR HILL GASOLINE COMPANY Chas S Jones Pres Frank A Morgan V Pres M Richard Gross Treas Sec Producers of Natural Gasoline	Los Angeles Directory Co.
	RICHARDSON Chas jr lawyer	Los Angeles Directory Co.
	RICHMAN Fredk I Lois M lawyer	Los Angeles Directory Co.
	RIO GRANDE OIL CO Chas S Jones Pres H E Britzman V Pres Frank A Morgan V Pres M Richard Gross Treas Sec Producers Refiners and Marketers of Petroleum Products	Los Angeles Directory Co.
	ROGERS Orville A Monica lawyer	Los Angeles Directory Co.
	ROTH Irwin H lawyer	Los Angeles Directory Co.
	Russill Louis P Nellie K lawyer	Los Angeles Directory Co.
	SEABOARD Oil Corp of Delaware C P Watson res v pres	Los Angeles Directory Co.
	Seals Percy W Constance phys	Los Angeles Directory Co.
	Seith & Sisson J W Seith J E Sisson lawyers	Los Angeles Directory Co.

FINDINGS

<u>Year</u>	<u>Uses</u>	<u>Source</u>
1937	SHELTON Wm C Ruth lawyer	Los Angeles Directory Co.
	Sinaloa Land & Water Co Eug P Clark pres	Los Angeles Directory Co.
	Singer Noel acct	Los Angeles Directory Co.
	Smiley Arth R lawyer	Los Angeles Directory Co.
	SMITH Jos L lawyer	Los Angeles Directory Co.
	SNYDER Leslie A Lillian dentist	Los Angeles Directory Co.
	Sphier Geo D lawyr	Los Angeles Directory Co.
	Stafford Dailey S Vivian lawyer	Los Angeles Directory Co.
	Stanbery Wm B lawyer	Los Angeles Directory Co.
	STEEL Oil Derrick Co Ltd W B Tobin pres J G Mc Clure treas	Los Angeles Directory Co.
	STEWART Irvine E geologist	Los Angeles Directory Co.
	STORES PROTECTIVE ASSOCIATION OF LOS ANGELES J A Gross Genl Mgr B E Simpson Supt	Los Angeles Directory Co.
	STRONG Archibald M mining eng	Los Angeles Directory Co.
	Styskal Anthony L Betty lawyer	Los Angeles Directory Co.
	Styskal Ladislav J Lucia lawyer	Los Angeles Directory Co.
	Terminal Oil Co M Philip Hansen pres Fay L Wright sec	Los Angeles Directory Co.
	Thurber Packard D phys	Los Angeles Directory Co.
	Trumble Gas Trap Co A J Gutzler	Los Angeles Directory Co.
	Universal Consolidated Oil Co E G Starr pres R E Stearns v pres R D Miller sec G A Zanzot treas	Los Angeles Directory Co.
	Vanguard Oil Co Cliff Baker pres S R Coleman sectreas	Los Angeles Directory Co.
	Walker W Lester geologist	Los Angeles Directory Co.
	WALLACE ALEJANDRO MD Surgeon	Los Angeles Directory Co.
	WASHINGTON Saquare Land Co Victor Girard sec	Los Angeles Directory Co.
	Wenzlaff Edgar C lawyer	Los Angeles Directory Co.
	Wesselne Jos R marble contr	Los Angeles Directory Co.
	WEST Claude H phys	Los Angeles Directory Co.
	WESTERN Borax Co Ltd J H Blumenberg pres Mrs Marie Owen sec Ralph Mc Clure treas	Los Angeles Directory Co.
	WESTERN GULF OIL CO A E Wallace Agent R P Huggins Asst Sec J G Leovy Asst Sec Oil Producers	Los Angeles Directory Co.
	Whitmore Norman mining eng	Los Angeles Directory Co.
	WIENER A Sydney lawyer	Los Angeles Directory Co.
	WRIGHT Arth E Florence oil opr	Los Angeles Directory Co.

FINDINGS

<u>Year</u>	<u>Uses</u>	<u>Source</u>
1937	ZIEGLER Wm E acct	Los Angeles Directory Co.
1933	ALLIED Petroleum Corp John B De Maria pres Robt C Walsh sec	Los Angeles Directory Co.
	ANDERSON R H oil land	Los Angeles Directory Co.
	Argue Clifford lawyer	Los Angeles Directory Co.
	ARNOLD Frances H beauty shop	Los Angeles Directory Co.
	ARNOLD Ralph geologist	Los Angeles Directory Co.
	ASSOCIATED FIRE & MARINE INSURANCE CO W L Wallace San Francisco V Pres	Los Angeles Directory Co.
	ASSOCIATED INDEMNITY CORPORATION L S Moorhead V Pres	Los Angeles Directory Co.
	Atha G Crawford oil land	Los Angeles Directory Co.
	AYARS Geo W ins broker	Los Angeles Directory Co.
	Barbera Arth A rep Electrical Engineering Sls Co	Los Angeles Directory Co.
	BARTH Mark E Janet lawyer	Los Angeles Directory Co.
	BAUER Jesse D lawyer	Los Angeles Directory Co.
	Beckwith Henry T petroleum eng	Los Angeles Directory Co.
	Bellport A J oil	Los Angeles Directory Co.
	Bennison Albt R lawyer	Los Angeles Directory Co.
	BIG Boy Drilling Corp Ltd E M Auld pres U S Auld v pres H L Ball sec	Los Angeles Directory Co.
	Bigelow Clarence C Bunker Hill Project	Los Angeles Directory Co.
	BLACK Arrow Oil Co L L Hillman pres C T Long v pres	Los Angeles Directory Co.
	Blodgett Earl lawyer	Los Angeles Directory Co.
	Boehme F Hazel phys	Los Angeles Directory Co.
	BOND R Emerson Athleen phsy	Los Angeles Directory Co.
	BOOTH Harry F acct	Los Angeles Directory Co.
	BOOTHE Newby Co Robt Nawby mot pict equip	Los Angeles Directory Co.
	Border Oil Co C W Houston pres L C Gould sec	Los Angeles Directory Co.
	Bostic Bennett B mining	Los Angeles Directory Co.
	BOWERS Paul E phys	Los Angeles Directory Co.
	Bowman Denis E Florence P lawyer	Los Angeles Directory Co.
	Bradford Glen phys	Los Angeles Directory Co.
	Brogdex Co of Cal Ltd W J Wallace pres fruit pkrs	Los Angeles Directory Co.
	BROWN Earl E dentist	Los Angeles Directory Co.
	BRUHNKE & SILVER Chas R Warfel Resident Partner Domestic and Foreign Collections Limited to Commercial Accounts	Los Angeles Directory Co.

FINDINGS

<u>Year</u>	<u>Uses</u>	<u>Source</u>
1933	Bruns Paul H Lillian M lawyer	Los Angeles Directory Co.
	Buley Amos H mining	Los Angeles Directory Co.
	Buley Thos M mining	Los Angeles Directory Co.
	BUNKER HILL PROJECT Biglow Plan C C Bigelow	Los Angeles Directory Co.
	BURCH Geo W jr Julia S lawyer	Los Angeles Directory Co.
	BURGESS John O office	Los Angeles Directory Co.
	BURRELL Howard L Ruth lawyer	Los Angeles Directory Co.
	CALIFORNIA Barite Corp Ltd Edwin Earl pres Spence Farrow v pres H W Yarick sec treas	Los Angeles Directory Co.
	CALIFORNIA Engineering Service Inc J Elliott Maguire Pres C M Squires treas	Los Angeles Directory Co.
	CALIFORNIA Tax Payers Assn Milbank Johnson Chmn A C Hardison Santa Paula pres Jas Mussatti exec sec	Los Angeles Directory Co.
	CALIFORNIA Western Oil Co R E Havenstrite pres Wm Ahrens sec treas	Los Angeles Directory Co.
	CANADA LIFE ASSURANCE COMPANY THE Candas Oldest Life Assurance Company C H Carpenter Mgr	Los Angeles Directory Co.
	Cantillon Richd H lawyer	Los Angeles Directory Co.
	Capitol Crude Oil Co Eug P Clark v pres	Los Angeles Directory Co.
	Choate Jos R lawyer	Los Angeles Directory Co.
	CHRISTENSEN M ins	Los Angeles Directory Co.
	CHRISTENSEN Wm Mae lawyer	Los Angeles Directory Co.
	CITIES SERVICE COMPANY Service Petroleum Co Ltd W L Walker v pres	Los Angeles Directory Co.
	Citizens Committe of Ten Thousand Michl F Shannon pres Marvin L Arnold see	Los Angeles Directory Co.
	CLARK ELI P COMPANY Lucy H Clark Pres Eug P Clark V Pres K C Barnard Sec Mary C Eversole Treas Lands	Los Angeles Directory Co.
	CLARK Eli P Estate Eug P Clark pres Lucy H Clark v pres K C Barnard sec	Los Angeles Directory Co.
	CLARK Thos J lawyer	Los Angeles Directory Co.
	CLARK & Ryall Inc Geo D Ryall pres real est	Los Angeles Directory Co.
	CLARK & Sherman Land Co Eug P Clark pres	Los Angeles Directory Co.
	CONTINENTAL Oil Co D J Moran Ponca City Okla pres Roy E Collom div mgr	Los Angeles Directory Co.
	COOMBS Josiah lawyer	Los Angeles Directory Co.
	COONEY PATRICK J Marie Member City Board of Pension Commissioners and Lawyer	Los Angeles Directory Co.
	Copper Chas A mining	Los Angeles Directory Co.
	Cotter Edw J Elsie lawyer	Los Angeles Directory Co.

FINDINGS

<u>Year</u>	<u>Uses</u>	<u>Source</u>
1933	Cradick Chas W Eliz lawyer	Los Angeles Directory Co.
	CRAIG John J Ruth lawyer	Los Angeles Directory Co.
	CRAWFORD Harry J Ada M oil leases	Los Angeles Directory Co.
	CRIST Royal H osteo	Los Angeles Directory Co.
	Cross Henry H Co of Cal H A Meek v pres oil	Los Angeles Directory Co.
	Croucher Frank E Mabel real est	Los Angeles Directory Co.
	CRUICKSHANK Wm archt	Los Angeles Directory Co.
	CUTLER Howard H oil lands	Los Angeles Directory Co.
	Daniell John min eng	Los Angeles Directory Co.
	DAVIS Emrys Patricia lawyer	Los Angeles Directory Co.
	De Brell Montgomery C Emma oil lands	Los Angeles Directory Co.
	Del Rey Co Eug P Clark lands	Los Angeles Directory Co.
	Del Rey Oil & Refining Co Ltd M D Woolery receiver	Los Angeles Directory Co.
	De Moulin Corp The Edmond De Moulin pres Eric E & De Moulin sec treas lands	Los Angeles Directory Co.
	Diatomite Corp E F Smith pres mining	Los Angeles Directory Co.
	Dobrott Herman G lawyer	Los Angeles Directory Co.
	DONOVAN Jas A lawyer	Los Angeles Directory Co.
	EARL Oil Corn Chaffee Earl pres	Los Angeles Directory Co.
	Easton Martin H lawyer	Los Angeles Directory Co.
	EATON Radio Instrument Corp A J Gutzler sec	Los Angeles Directory Co.
	Ecuyer Harry P aud	Los Angeles Directory Co.
	EDWARDS Arth J lawyer	Los Angeles Directory Co.
	Electrical Engineering Sales Co A A Barbera rep mfrs agts	Los Angeles Directory Co.
	Elo Louis Goldie lawyer	Los Angeles Directory Co.
	Entenza & Gramer A P Entenza S E Gramer lawyers	Los Angeles Directory Co.
	Ethyl Gasoline Corp S M Wagner div mgr	Los Angeles Directory Co.
	Etter Scott Carrie office	Los Angeles Directory Co.
	EWING & Mc Clure M Franklin Ewing Ralph A Mc Clure accts	Los Angeles Directory Co.
	FARIAS David R Helen lawyer	Los Angeles Directory Co.
	FARIAS Mc Intyre lawyer	Los Angeles Directory Co.
	Bankruptey Court Earl E Moss	Los Angeles Directory Co.
	Fensch Frank E Lodisa ins	Los Angeles Directory Co.
	FERGUSON Frank H lawyer	Los Angeles Directory Co.
	FERGUSON Roy N Grace petroleum eng	Los Angeles Directory Co.
	FIDELITY Oil Corp C C Ames pres	Los Angeles Directory Co.

FINDINGS

<u>Year</u>	<u>Uses</u>	<u>Source</u>
1933	FISCHER Stuart P lawyer	Los Angeles Directory Co.
	FISHER & Lowrie H W Lowrie jr R L Chase geologists	Los Angeles Directory Co.
	FOLEY Kathleen A collections	Los Angeles Directory Co.
	FRANKLIN Bond Corp J K Baillie pres Frank Frerich v pres C H Kreinbring sec	Los Angeles Directory Co.
	FRENCH Geo D lawyer	Los Angeles Directory Co.
	FULLER Fredk T lawyer	Los Angeles Directory Co.
	Getty Geo F Inc J P Getty pres Emil Kluth v pres R M Blodgett sec oil producers	Los Angeles Directory Co.
	Glassell Wm M Margt inv	Los Angeles Directory Co.
	Goodwin Guy L Sadie office	Los Angeles Directory Co.
	GORDON Fred V Mary L oil lands	Los Angeles Directory Co.
	Gottlieb Edw Lilly window clnr	Los Angeles Directory Co.
	Goudkoff Paul P Valentine geologist	Los Angeles Directory Co.
	Grace Howard L Kathleen lawyer	Los Angeles Directory Co.
	GRAHAM John P phys	Los Angeles Directory Co.
	GRIMM Herbt P Sarah oil	Los Angeles Directory Co.
	GUSTAVESON David R La Verne lawyer	Los Angeles Directory Co.
	GUTZLER ALFRED J Trumble Gas Trap Co	Los Angeles Directory Co.
	Haenke J Martin office	Los Angeles Directory Co.
	HALL Peirson M Gertrude M lawyer	Los Angeles Directory Co.
	HAMILTON Vernon R lawyer	Los Angeles Directory Co.
	HARRISON Harlow A acct	Los Angeles Directory Co.
	Heitschmidt Earl T archt	Los Angeles Directory Co.
	HELMAN Leon mfrs agt	Los Angeles Directory Co.
	HENEY Seth T oil leases	Los Angeles Directory Co.
	Hillman Long Inc Loren L Hillman pres Carl T Long v pres John E Mc Connell jr sec oil lands	Los Angeles Directory Co.
	HILTON Walter C real est	Los Angeles Directory Co.
	HOFFMAN Drue L pub sten	Los Angeles Directory Co.
	Hoge Fulton W lawyer	Los Angeles Directory Co.
	Hogle H J & Co H J Hogle pres inv	Los Angeles Directory Co.
	Holmby Corp Arth Letts jr pres inv	Los Angeles Directory Co.
	HOLT W Luther Ruby E phys	Los Angeles Directory Co.
	HOUSTON C W & Co A A Cohn C W Houston real est	Los Angeles Directory Co.
	Huff Ellsworth A phys	Los Angeles Directory Co.
	Huff Fay L dentist	Los Angeles Directory Co.
	HULL Clarence W lawyer	Los Angeles Directory Co.

FINDINGS

<u>Year</u>	<u>Uses</u>	<u>Source</u>
1933	HUNTER STANLEY M Helen Osteopathic Physiolan and Specialist Eye Ear Nose and Throat	Los Angeles Directory Co.
	Ignatius H A electro therapy	Los Angeles Directory Co.
	INDUSTRIAL X RAY LABORATORIES Specializing In the Unlimited Appplication of X Rays to Industry	Los Angeles Directory Co.
	Jaccard Wm N lawyer	Los Angeles Directory Co.
	JOHNSON WILBUR INC Wilbur Johnson Pres Commercial Collections	Los Angeles Directory Co.
	KEACH & Whittaker R D Keach Ben H Whittaker accts	Los Angeles Directory Co.
	KILNER Wm H B Alice M office	Los Angeles Directory Co.
	Kolda Anthony A lawyer	Los Angeles Directory Co.
	Krantz Leslie H Leone lawyer	Los Angeles Directory Co.
	KRAUSE Fredk W dentist	Los Angeles Directory Co.
	Lane Geo R loans	Los Angeles Directory Co.
	Laugharn Hubert F Almee lawyer	Los Angeles Directory Co.
	League for the Modifitction of the Volstead Act E C Messervey organizer	Los Angeles Directory Co.
	LEE John L acct	Los Angeles Directory Co.
	LEE Morgan P Lucy osteopath	Los Angeles Directory Co.
	Lesperance Edw M oil lands	Los Angeles Directory Co.
	Lesperance Leo B oil lands	Los Angeles Directory Co.
	LINCOLN Mortgage Co J K Baillie pres G W Somerville v pres Frank Frerichs treas C H Kreinbring sec	Los Angeles Directory Co.
	LOCKHART & COMPANY L E Lockhart pres A M Lockhart V Pres L M Lockhart V Pres See Chas S Jones V Pres Treas Producers of Petroleum	Los Angeles Directory Co.
	LOEL WAYNE Consulting Geologist and Engineer	Los Angeles Directory Co.
	LOS ANGELES Historical Society Grace A Somerby sec	Los Angeles Directory Co.
	LOS ANGELES Traffic Assn W R Lidernsmith exec sec	Los Angeles Directory Co.
	Lucas Albt K Alita lawyer	Los Angeles Directory Co.
	MACKAY Donald lawyer	Los Angeles Directory Co.
	MAC Olin N lawyer	Los Angeles Directory Co.
	Mac NEIL Malcolm lawyer	Los Angeles Directory Co.
	Mc Neil Malcolm lawyer	Los Angeles Directory Co.
	Mac NEIL Malcolm lawyer	Los Angeles Directory Co.
	MAIN Street Co Eugene P Clark pres real est	Los Angeles Directory Co.

FINDINGS

<u>Year</u>	<u>Uses</u>	<u>Source</u>
1933	MANUFACTURING CONFECTIONERS BUREAU Division of Bruhnke & Silver	Los Angeles Directory Co.
	Martinson Geo Dorothy lawyer	Los Angeles Directory Co.
	Mc Call Chas A optom	Los Angeles Directory Co.
	MCLAUGHLIN Andw T oil lands	Los Angeles Directory Co.
	Mc LAY Arch G lawyer	Los Angeles Directory Co.
	Mc Nichols Wm J Lelia lawyer	Los Angeles Directory Co.
	Mc TAVISH Hiram Jean lawyer	Los Angeles Directory Co.
	Meco Minerals Exploration Co Don Billick Norman Whitmore mining engs	Los Angeles Directory Co.
	Medigovich Milan lawyer	Los Angeles Directory Co.
	Miesse R S real est	Los Angeles Directory Co.
	Miley Petroleum Corp Ltd Wm H Taylor pres	Los Angeles Directory Co.
	MILLER Edw F dentist	Los Angeles Directory Co.
	MILLER & White Myer Miller A Dean White civ engs	Los Angeles Directory Co.
	MILLS Homer C Faith lawyer	Los Angeles Directory Co.
	MODERN WOODMEN OF AMERICA Golden State Camp No	Los Angeles Directory Co.
	MODERN Woodmen of America State Office W F Gilroy state dep	Los Angeles Directory Co.
	MONTGOMERY Munro office	Los Angeles Directory Co.
	MUNICIPAL Credit Union C C Lane sec	Los Angeles Directory Co.
	NIELSON M M phys	Los Angeles Directory Co.
	Niemo Lech T Ola M lawyer	Los Angeles Directory Co.
	NOEL F C oil lands	Los Angeles Directory Co.
	NORDBERG MFG CO Geo R Sullivan Mgr Diesel Engines Holsts Rock and Ore Crushers Butler Shovels and Track Machinery	Los Angeles Directory Co.
	Oakford Benj P lawyer	Los Angeles Directory Co.
	Oceanic Oil Co Cecile B Springer sec	Los Angeles Directory Co.
	OCONNELL & White Robt J O Connell Robt J White real est	Los Angeles Directory Co.
	OHIO BRASS COMPANY THE Ray F Gheen District Sales Mgr High Tension Insulators Railway Materials and Brass Valves	Los Angeles Directory Co.
	OHIO OIL CO THE Frederick D Anderson Supt	Los Angeles Directory Co.
	OIL Producers Sales Agency of California Rush M Blodgett v pres and genl mgr Thos H Sherman asst genl mgr	Los Angeles Directory Co.
	Olden Miriam M lawyer	Los Angeles Directory Co.
	ORBISON & IRWIN Chas J Orbison Don S Irwin Attorney at Law	Los Angeles Directory Co.

FINDINGS

<u>Year</u>	<u>Uses</u>	<u>Source</u>
1933	PACIFIC Coast Freight Assn W R Hanmore P C Sinclair	Los Angeles Directory Co.
	PACIFIC Coast Insurance Service A Theo Reynolds	Los Angeles Directory Co.
	PACIFIC Western Oil Co W C Mc Duffie chmn bd H K V Tompkmins sec	Los Angeles Directory Co.
	Parkin Victor phys	Los Angeles Directory Co.
	PETERSON Orrin P mining	Los Angeles Directory Co.
	PHILP Wm B dentist	Los Angeles Directory Co.
	Photo Copy Service Co E S Borklung J L Heron	Los Angeles Directory Co.
	Physicians and Dentists X Ray and Bacteriological Laboratory S V Kilby Fred Du Monties A Goodrich	Los Angeles Directory Co.
	PINKERTONS NATIONAL DETECTIVE AGENCY INC J C Fraser Divison Manager James Warner Jr Superintendent Suite	Los Angeles Directory Co.
	PINKERTONS PROTECTIVE PATROL Operated by Pinkertons National Detective Agency Inc S J Cosgrove Supt	Los Angeles Directory Co.
	PINNEY Warren B lawyer	Los Angeles Directory Co.
	POTTER Elbert K oil lands	Los Angeles Directory Co.
	POWELL & Powell Robt B and Jack L lawyers	Los Angeles Directory Co.
	Prietto Pablo P jr dentist	Los Angeles Directory Co.
	Prindle Everett V Nilla lawyer	Los Angeles Directory Co.
	PURE Oil Co S L Cronin agt	Los Angeles Directory Co.
	Rambo Wm H phys	Los Angeles Directory Co.
	Ramby Henry lawyer	Los Angeles Directory Co.
	RAMSAY Kenneth E Louise lawyer	Los Angeles Directory Co.
	REED & Frost Percy J Reed Earl M Frost serv sta contrs	Los Angeles Directory Co.
	REES Samuel Estate Co A I Smith treas	Los Angeles Directory Co.
	Reiter Edw D Lottie lawyer	Los Angeles Directory Co.
	Rennahan Thos L Eva M chiropractor	Los Angeles Directory Co.
	Rensselaer Valve Co E A Rutledge dist mgr	Los Angeles Directory Co.
	RESERVOIR HILL GASOLINE COMPANY L E Lockharsi Pres A M Lockhat V Pres L M Lockhart V Pres Sec Chas S Jones V Pres Treas Producers of Natural Gasoline	Los Angeles Directory Co.
	Richardson Chas J lawyer	Los Angeles Directory Co.
	RIO GRANDE OIL COMPANY L E Lockhart Pres L M Lockhart V Pres Treas A M Lockhart V Pres Producers Refiners and Marketers of Petroleum Products	Los Angeles Directory Co.

FINDINGS

<u>Year</u>	<u>Uses</u>	<u>Source</u>
1933	ROBERTS Robt B ins	Los Angeles Directory Co.
	ROGERS Orville A Monica lawyer	Los Angeles Directory Co.
	Rosecrans Wm S Office	Los Angeles Directory Co.
	Ross Alex Marguerite real est	Los Angeles Directory Co.
	ROWLAND W R Land Co M H Sherman pres Harry Chandler v pres A I Smith sec	Los Angeles Directory Co.
	Russill Louis P Nellie lawyer	Los Angeles Directory Co.
	Sangamo Electric Co J G Monahan dist mgr	Los Angeles Directory Co.
	Schulman Maurice lawyer	Los Angeles Directory Co.
	Seals Percy W Constance phys	Los Angeles Directory Co.
	Seith & Sisson Geo W Seith John E Sisson lawyers	Los Angeles Directory Co.
	Senseman Wm B mfrs agt	Los Angeles Directory Co.
	SEYMOUR & Reynolds Mauree Seymour Sue Reynolds hosiery	Los Angeles Directory Co.
	Shelby Royalty Assn R L Shelby pres	Los Angeles Directory Co.
	SHELTON Wm C lawyer	Los Angeles Directory Co.
	Silver Alf Alda ins	Los Angeles Directory Co.
	SIMMONS Rouse Kath petroleum eng	Los Angeles Directory Co.
	Sinaloa Land & Water Co Eug P Clark pres	Los Angeles Directory Co.
	SINGER Noel acct	Los Angeles Directory Co.
	Sisk Floyd S lawyer	Los Angeles Directory Co.
	SMITH Harold L lawyer	Los Angeles Directory Co.
	Snow Justin S Lottie oil lands	Los Angeles Directory Co.
	SNYDER Leslie A Lillian dentist	Los Angeles Directory Co.
	Sparling & Teal M C Sparling C A Teal lawyers	Los Angeles Directory Co.
	Regents of the University of California Southern Division	Los Angeles Directory Co.
	STEEL Oil Derrick Co Ltd W B Tobin pres J G Mcclure treas	Los Angeles Directory Co.
	STEWART Irvine E geologist	Los Angeles Directory Co.
	Straub Clayton O lawyer	Los Angeles Directory Co.
	Streight Harold H lawyer	Los Angeles Directory Co.
	Strong Archibald W mining eng	Los Angeles Directory Co.
	STRONG Robt M mech eng	Los Angeles Directory Co.
	Styskal L J lawyer	Los Angeles Directory Co.
	Terminal Oil Co M Philip Hansen pres Fey L Wright v pres	Los Angeles Directory Co.
	Thayer Warren N petroleum eng	Los Angeles Directory Co.
	Thurber Packard Madeleine phys	Los Angeles Directory Co.

FINDINGS

<u>Year</u>	<u>Uses</u>	<u>Source</u>
1933	Terise Josiah Mary mining eng	Los Angeles Directory Co.
	Trumble Gas Trap Co A J Gutzler	Los Angeles Directory Co.
	TYLER Don F lawyer	Los Angeles Directory Co.
	Regents Office	Los Angeles Directory Co.
	Verge & Collins Arth C Verge H F Collins lawyers	Los Angeles Directory Co.
	Vinmont Jasques office	Los Angeles Directory Co.
	Wakeman Earl S lawyer	Los Angeles Directory Co.
	WALLACE ALEJANDRO Surgeon X Ray Laboratories	Los Angeles Directory Co.
	WALLACE W J & Co W J Wallace pres H F Keenan v pres inv	Los Angeles Directory Co.
	WARREN Van Court geologist	Los Angeles Directory Co.
	Webb Arth C Frances B lawyer	Los Angeles Directory Co.
	Wenzlaff Edgar G lawyer	Los Angeles Directory Co.
	WEST Claude H phys	Los Angeles Directory Co.
	WESTERN Borax Co Ltd P H Wootton pres Henry Blumenberg jr v pres J H Blumenberg treas M Schmidt sec	Los Angeles Directory Co.
	Whealton & Townsend Inc Ltd Harold Whealton pres petroleum engs	Los Angeles Directory Co.
	Wherry Curtis A phys	Los Angeles Directory Co.
	Wholesale Credit Adjustment Bureau John R Haupenthal mgr	Los Angeles Directory Co.
	WIENER A Sidney lawyer	Los Angeles Directory Co.
	WILLIAMS Crocker Co B D Williams A D Crocker ins	Los Angeles Directory Co.
	WILLIAMSON A MUSICK Frederick W Williamson Elvon Musick Edwin Neizman Attorneys at Law	Los Angeles Directory Co.
	WILLSON Frank L phys	Los Angeles Directory Co.
	WILSON Wm H Louise lawyer	Los Angeles Directory Co.
	WINCHESTER Fitch A inv counsel	Los Angeles Directory Co.
	WISEMAN Kenneth C Estene lawyer	Los Angeles Directory Co.
	WOLFF Leon Rose phys	Los Angeles Directory Co.
	WRIGHT Arth E oil lands	Los Angeles Directory Co.
	YOUNKIN PAUL E Lawyer	Los Angeles Directory Co.
	ZIEGLER Wm acct	Los Angeles Directory Co.
	Zinn A O office	Los Angeles Directory Co.
	1929	Acceptance Discount Corp A E Lees v pres
ADAMS ROYAL C Sales Mgr Trumble Gas Trap Co		Los Angeles Directory Co.

FINDINGS

<u>Year</u>	<u>Uses</u>	<u>Source</u>
1929	AIR WAY BRANCH OF LOS ANGELES Louis Kern Mgr F M Frasher Sales Mgr Aerial Transportation	Los Angeles Directory Co.
	ALFORD J W & Co Inc J W Alford pres E B Wicklander v pres O B Henderson sec treas real est	Los Angeles Directory Co.
	Ambrose Chas S phys	Los Angeles Directory Co.
	AMERICAN Assn of Petroleum Geologists Pacific Section B W Gillespie sec	Los Angeles Directory Co.
	Amstutz Harry P lawyer	Los Angeles Directory Co.
	Arnold Frances H scalp treatments	Los Angeles Directory Co.
	ASSOCIATED INDEMNITY CORP L S Moorhead Mgr	Los Angeles Directory Co.
	Babror Louis lawyer	Los Angeles Directory Co.
	Bangs Advertising Agency D M Bangs pres Duke Orbach v pres	Los Angeles Directory Co.
	Barkies Corp W C Lake pres mfrs agts	Los Angeles Directory Co.
	BARNHART BANDY BARGER Chas A Barnhart Walter J Barnhart Arthur J Bandy hartley B Barger Oil Properties	Los Angeles Directory Co.
	BARNHART MORROW CONSOLIDATED W J Barnhart Pres D R Morrow Sec Treas Oil Producers and Operators	Los Angeles Directory Co.
	BARTH Mark E lawyer	Los Angeles Directory Co.
	Belove Benj phys	Los Angeles Directory Co.
	Bennison Albt R lawyer	Los Angeles Directory Co.
	BENT Harry S Betty archt	Los Angeles Directory Co.
	Blodget Rush M lawyer	Los Angeles Directory Co.
	Blue Bird Chemical Co W G Black S J Mason	Los Angeles Directory Co.
	BOWERS Paul E phys	Los Angeles Directory Co.
	BOWMAN DENIS EVARTS Florence P Attorney at Law	Los Angeles Directory Co.
	BRADFORD Glen Charlotte phys	Los Angeles Directory Co.
	BRADLEY Peter plastering contr	Los Angeles Directory Co.
	Broadway Building Maintenance Co Sol Kramer Nat Sperling window clnrs	Los Angeles Directory Co.
	Brogdex Co of Cal W J Wallace pres fruit pkrs	Los Angeles Directory Co.
	Bronstein Wm lawyer	Los Angeles Directory Co.
	BRUHNKE & SILVER Chas R Warfel Mgr Domestic and Foreign Collections Limited to Commercial Accounts	Los Angeles Directory Co.
	BURCH Geo W jr Julia lawyer	Los Angeles Directory Co.
	BURGESS Willard W lawyer	Los Angeles Directory Co.
	BURRELL Howard L Ruth lawyer	Los Angeles Directory Co.

FINDINGS

<u>Year</u>	<u>Uses</u>	<u>Source</u>
1929	CIT Corp A A Fisher mgr loans	Los Angeles Directory Co.
	CALIFORNIA State Assn of Finance Companies V H Evans sec	Los Angeles Directory Co.
	CALIFORNIA Taxpayers Assn Milbank Johnson chairmn A C Hardison Santa Paula pres M D Lack v chairmn and tax counselor V H Evans sec	Los Angeles Directory Co.
	CALIFORNIA TAX SERVICE CO R A Ganahl	Los Angeles Directory Co.
	CAMPBELL J P IRRIGATION CO Paul R Cowles Hazel Keith Campbell Overhead Irrigation Engineers and Construction	Los Angeles Directory Co.
	CAMPBELL Louis G Frances lawyer	Los Angeles Directory Co.
	Cantillon & Sievers R H Cantillon F A Sievers lawyers	Los Angeles Directory Co.
	Capitol Crude Oil Co E P Clark pres	Los Angeles Directory Co.
	CASEBEER E A Ida The Insurance Man With Service Every Line of Insurance With Safe Protection	Los Angeles Directory Co.
	Centrifugal Minerals Separation Co C W Eccleston pres E S Eccleston sec treas machy	Los Angeles Directory Co.
	Choate Jas R lawyer	Los Angeles Directory Co.
	Citizens Committee of Ten Thousand M L Arnold sec	Los Angeles Directory Co.
	CLARK ELI P COMPANY EII P Clark Pres Eud P Clark V Pres K C Barnard Sec L H Clark Treas A F Jackson Asst Sec Lands	Los Angeles Directory Co.
	CLARK F Wallace dentist	Los Angeles Directory Co.
	CLARK & RYALL INC George D Ryall Pres Louis T Clark V Pres Realtors Sales Property Management Leases	Los Angeles Directory Co.
	CLARK & Sherman Land Co Eli P Clark pres Eug P Clark v pres A I Smith sec	Los Angeles Directory Co.
	Clock Fred L archt designer	Los Angeles Directory Co.
	Cluss Clarence R Cora lawyer	Los Angeles Directory Co.
	COBB Francis B lawyer	Los Angeles Directory Co.
	COFFEE L W Realtor and Subdivider	Los Angeles Directory Co.
	COFFEE L W & CO INC L W Coffes Pres J D Fife jr Sec Treas Real Estate and Sub Divisions	Los Angeles Directory Co.
	COIL ERNEST B Attorney at Law	Los Angeles Directory Co.
	Combustion Engineering Corp W B Senseman mgr	Los Angeles Directory Co.
	CONTINENTAL Oil Co W H Geis v pres mgr	Los Angeles Directory Co.
	COOKE Geo P lawyer	Los Angeles Directory Co.
	Corlett Claude W lawyer	Los Angeles Directory Co.

FINDINGS

<u>Year</u>	<u>Uses</u>	<u>Source</u>
1929	Cradick Chas W lawyer	Los Angeles Directory Co.
	CRAIG John J Lemma lawyer	Los Angeles Directory Co.
	CRIST ROYAL H Member City Board Health Commissioners and Osteopath	Los Angeles Directory Co.
	DALTON John E lawyer	Los Angeles Directory Co.
	DANA Royal archt	Los Angeles Directory Co.
	DAVIS Emrys lawyer	Los Angeles Directory Co.
	DAY Chas office	Los Angeles Directory Co.
	Del Rey Co E P Clark pres lands	Los Angeles Directory Co.
	Dignowitz Fred A min eng	Los Angeles Directory Co.
	DONOVAN Jas Augusta lawyer	Los Angeles Directory Co.
	Dorr Louis L archt	Los Angeles Directory Co.
	Doub Peter B acct	Los Angeles Directory Co.
	Dozier Franklin B optom	Los Angeles Directory Co.
	Drug John L mining	Los Angeles Directory Co.
	DUNLAP Stafford H Evelyn ins	Los Angeles Directory Co.
	EDGERTON Jas E Harriet bonds	Los Angeles Directory Co.
	Edington Gasoline & Refining Co C B Edington pres H H Schupp sec	Los Angeles Directory Co.
	ELLIOTT Core Drilling Co F C Merritt v pres	Los Angeles Directory Co.
	ELLIOTT Extension Oil Co J E Elliott pres F O Merritt v pres	Los Angeles Directory Co.
	ELLIOTT Peroleum Corp J E Elliott pres	Los Angeles Directory Co.
	EMPIRE Gas & Fuel Co D A Decham agt	Los Angeles Directory Co.
	EMPIRE Oil Co E P Clark	Los Angeles Directory Co.
	EQUITABLE Life Insurance Co of Iowa V C Curtis agcy mgr	Los Angeles Directory Co.
	Farmer Jos L lawyer	Los Angeles Directory Co.
	Farias Mc Intyre lawyer	Los Angeles Directory Co.
	Farias Williamson D R Fadries F W Williamson Edwin Heizman lawyers	Los Angeles Directory Co.
	Feather Wm Sarahins broker	Los Angeles Directory Co.
	FEDERAL GOVERNMENT Referee in Bankruptcy	Los Angeles Directory Co.
	Fensch Frank E Louisa ins	Los Angeles Directory Co.
	FERGUSON Roy N Grace petroleum eng	Los Angeles Directory Co.
	FLETCHER & STEEL E S Steel Pres E E De Moulin Sec Geo P Cook Treas Collections	Los Angeles Directory Co.
	Flower Street Income Pronerties L W Coffee pres W P Donegan sec	Los Angeles Directory Co.
	FRASIER Emory M archt	Los Angeles Directory Co.

FINDINGS

<u>Year</u>	<u>Uses</u>	<u>Source</u>
1929	FULLER Fredk T lawyer	Los Angeles Directory Co.
	GANAHL R A California Tax Service Co	Los Angeles Directory Co.
	GETTY Geo F Inc G F Getty H P Grimm v pres R B Moore sec oil	Los Angeles Directory Co.
	GETTY J Paul oil	Los Angeles Directory Co.
	Glassell Wm M Margt inv	Los Angeles Directory Co.
	GORDON FRED V Mary L V Pres Italo Petroleum Corp of America	Los Angeles Directory Co.
	GRANT Benj W phys	Los Angeles Directory Co.
	GRANT John A watchmkr	Los Angeles Directory Co.
	Greater California Collection Service Co E I Beck mgr	Los Angeles Directory Co.
	GUTZLER ALFRED J Sec Treas Trumble Refining Co	Los Angeles Directory Co.
	HANNON Jos E lawyer	Los Angeles Directory Co.
	HANSEN Jack T chiropractor	Los Angeles Directory Co.
	Harding Benj L Nellie real est	Los Angeles Directory Co.
	Hare John E oil	Los Angeles Directory Co.
	HART Howard E May phys	Los Angeles Directory Co.
	HARTLEY HARRY C Emma E Arohitect Uncertificated and Structural Engineer	Los Angeles Directory Co.
	Heaney Walter W dentist	Los Angeles Directory Co.
	Heideingsfelder Chas E Olive lawyer	Los Angeles Directory Co.
	Hersom & Clack B F Herson F L Clark accts	Los Angeles Directory Co.
	Hildreth Fen S real est	Los Angeles Directory Co.
	Hinds Miller K lawyer	Los Angeles Directory Co.
	Hintze Walter C Virgina lawyer	Los Angeles Directory Co.
	Hoare Arth E optom	Los Angeles Directory Co.
	HOFFMAN Drue L pub sten	Los Angeles Directory Co.
	HOGAN Thos P lawyer	Los Angeles Directory Co.
	Hoge Fulton W lawyer	Los Angeles Directory Co.
	Holmby Corp Arth Letts jr pres mv	Los Angeles Directory Co.
	HOLMES Fred W adv	Los Angeles Directory Co.
	HOLT W Luther Ruby E osteo	Los Angeles Directory Co.
	HOPKINS ROBERT E & CO Robt E Hopkins Pres M S Bell Sec Commercial Paper and Street Improvement Bonds	Los Angeles Directory Co.
	HOPKINS Wm T law clk	Los Angeles Directory Co.
	HORTON & Keach J F Horton R D Keach accts	Los Angeles Directory Co.

FINDINGS

<u>Year</u>	<u>Uses</u>	<u>Source</u>
1929	HORWATH & HORWATH A D Mc Kenzie Resident Mgr Accountants and Auditors Su Broadway Terminal Bldg	Los Angeles Directory Co.
	HOUSTON C W & Co C W Houston real est	Los Angeles Directory Co.
	HOUSTON & HAYS CO INC C W Houston Pres A L Hays V Pres G V Mc Mahon Sec Real Estate Subdividers	Los Angeles Directory Co.
	Hudson Bay Investment Co F H Russell real est	Los Angeles Directory Co.
	Huff Ellsworth A phys	Los Angeles Directory Co.
	Hull Clarence W lawyer	Los Angeles Directory Co.
	HUNTER STANLEY M Helen Osteopathic Physician and Specialist Eye Ear Nose and Throat	Los Angeles Directory Co.
	Inter State Investment Corp C H Nesbitt mgr	Los Angeles Directory Co.
	INTERSTATE PROFESSIONAL FINANCE PLAN Interstate Investment Corp Clayton H Nesbitt Gen Mgr	Los Angeles Directory Co.
	Irving Bert L Marie lawyer	Los Angeles Directory Co.
	ITALO PETROLEUM CORPORATION OF AMERICA F V Gordon V Pres R S Mc Keon V Pres E B Slens V Pres Suite	Los Angeles Directory Co.
	Jaccard Wm N Ruth lawyer	Los Angeles Directory Co.
	JONES Irene booking agency	Los Angeles Directory Co.
	JONES Mc Laughlin Inc R P Mc Laughlin pres Philip Jones sec mech engs	Los Angeles Directory Co.
	JORDAN Frank C & Sons Inc F C Jordan pres ins	Los Angeles Directory Co.
	KESSLER Ernest E Simona phys	Los Angeles Directory Co.
	KILNER Wm H B Alice Office	Los Angeles Directory Co.
	Kleinpeter Tracy D collns	Los Angeles Directory Co.
	KNAPP Danl A lawyer	Los Angeles Directory Co.
	Kolda Anthony C lawyer	Los Angeles Directory Co.
	Kolsky Geo Hedwig mfrs agt	Los Angeles Directory Co.
	Krause Fredk W dentist	Los Angeles Directory Co.
	Laney Willard J lawyer	Los Angeles Directory Co.
	Lanzillotti Nicola A Kath barber	Los Angeles Directory Co.
	Larralde Pedro J de Pauline phys and consul Venezuela	Los Angeles Directory Co.
	LARSON Aug H Gladys phys	Los Angeles Directory Co.
	LA SALLE Extension University Dept of Law	Los Angeles Directory Co.
	Laugharn Hubert F Armee lawyer	Los Angeles Directory Co.

FINDINGS

<u>Year</u>	<u>Uses</u>	<u>Source</u>
1929	LAWSON HENRY M General Mgr Metropolitan Financing Designing & Construction Co	Los Angeles Directory Co.
	LEE Morgan P Lucy osteo	Los Angeles Directory Co.
	LOCKHART & COMPANY L E Lockhart Pres L M Lockhart V Pres Sec Chas S Jones V Pres Treas H L Lockhart V Pres C C Gaylord Asst Sec Treas Producers of Petroleum	Los Angeles Directory Co.
	LOS ANGELES HISTORICAL SOCIETY Grace A Somerby Sec	Los Angeles Directory Co.
	Lund Allan S lawyer	Los Angeles Directory Co.
	Mc CABE Geo B Grace loans	Los Angeles Directory Co.
	Mc CARTHY Frank J lawyer	Los Angeles Directory Co.
	Mc CARTHY John D Georgiana lawyer	Los Angeles Directory Co.
	Mc COY L R Co I V Mac Kenzie sls mgr inv	Los Angeles Directory Co.
	Mc DONALD Geo A inv	Los Angeles Directory Co.
	Mc EVOY WIRELESS WELL STRAINER CORPORATION	Los Angeles Directory Co.
	Mc Gettigan Geo A mfrs agt	Los Angeles Directory Co.
	Mc Mahon Francis M Alice acct	Los Angeles Directory Co.
	Mc NEIL & Cotter J F Mc Neil E J Cotter E H Craddock lawyers	Los Angeles Directory Co.
	Mc Nichols Wm J Lelia lawyer	Los Angeles Directory Co.
	Mc WANE CAST IRON PIPE CO of Birmingham Alabama H M Dudley District Representative Manufacturers of Cast Iron Water Mains	Los Angeles Directory Co.
	Mac INTOSH Jas lawyar	Los Angeles Directory Co.
	MAIN Street Co Eli P Clark pres Eug P Clark v pres A I Smith sec H F Mackie treas	Los Angeles Directory Co.
	Mammoth Consolidated Mines Co A G Mahan gen mgr	Los Angeles Directory Co.
	MANNING Decker & Dawson J F Manning C G Decker Le Roy Dawson lawyer	Los Angeles Directory Co.
	MARAKAS JOHN Alexandra Insurance	Los Angeles Directory Co.
	MARLAND OIL CO OF CALIFORNIA F R Kenney Pres Carl H Beal V Pres R E Collom V Pres W F Mc Murray V Pres Olen Lane V Pres Ellsworth Mc Gowan Sec H G Thomson Treas	Los Angeles Directory Co.
	Marton Method Virginia Whipple T F Mc Cue hair specialists	Los Angeles Directory Co.
	Maskey Chas L Ins	Los Angeles Directory Co.
	MENDEL Saml industrial eng	Los Angeles Directory Co.
	Menkins Arth W cons eng	Los Angeles Directory Co.

FINDINGS

<u>Year</u>	<u>Uses</u>	<u>Source</u>
1929	Metalflux Corp L W Coffee pres A L Farr sec brake lining	Los Angeles Directory Co.
	MEYER Herman O real est	Los Angeles Directory Co.
	MILLER Brooks E real est	Los Angeles Directory Co.
	MILLER Edw F dentist	Los Angeles Directory Co.
	MILLER & White Myer Miller A D White civ engs	Los Angeles Directory Co.
	Mishkin Jacob phys	Los Angeles Directory Co.
	MODERN Woodmen of America W F Gilroy state depy	Los Angeles Directory Co.
	MONAHAN John G mfrs agt	Los Angeles Directory Co.
	MORGAN John T Marie adv	Los Angeles Directory Co.
	Moss Earl E Margt referee in bankruptcy	Los Angeles Directory Co.
	MUNICIPAL Credit Union C C Lane sec salary loans	Los Angeles Directory Co.
	MUNICIPAL TITLE GUARANTY COMPANY G G Blymyer Pres C B Bogue Sec Reports Covering Taxes Assessments and Street Liens	Los Angeles Directory Co.
	Nicholson David C mining	Los Angeles Directory Co.
	NOEL Fritz C lands	Los Angeles Directory Co.
	NYE Odorless Crematory Co R W Lawton mgr	Los Angeles Directory Co.
	OCEANIC Oil Co John Mc Keon pres	Los Angeles Directory Co.
	OHIO BRASS COMPANY THE Ray F Gheen District Sales Mgr High Tenslon Insulators Railway Materials and Brass Valves	Los Angeles Directory Co.
	OHIO Oil Co M D Woolery supt	Los Angeles Directory Co.
	OKelley Gladys notary	Los Angeles Directory Co.
	OLSON Reuel L lawyer	Los Angeles Directory Co.
	PACIFIC STATES CAST IRON PIPE CO Provo Utah H M Dudley District Representative Manufacturers of Cast Iron Water Mains	Los Angeles Directory Co.
	PARAMOUNT Mutual Life Ins Assn M D King jr v pres C C Baker sec treas	Los Angeles Directory Co.
	Parkin Victor phys	Los Angeles Directory Co.
	Pavlinac Joe H phys	Los Angeles Directory Co.
	PEOPLES Anti Single Tax League Rose A Gilhuly sec	Los Angeles Directory Co.
	PERKINS Constantine N Ann lawyer	Los Angeles Directory Co.
	PHILP W Bruce dentist	Los Angeles Directory Co.
	PIKE Frank W acct	Los Angeles Directory Co.
	Pinal Dome Corp G L Goodwin mgr oil	Los Angeles Directory Co.

FINDINGS

<u>Year</u>	<u>Uses</u>	<u>Source</u>
1929	Pireno Ralph tailor	Los Angeles Directory Co.
	Pitt Fredk M accident claims	Los Angeles Directory Co.
	PREMIER Oil Co J D Thomson pres F V Gordon v pres	Los Angeles Directory Co.
	Purpus Roy W Ada real est	Los Angeles Directory Co.
	Rabe Frank L Ann lawyer	Los Angeles Directory Co.
	Rambo Wm H Anne phys	Los Angeles Directory Co.
	REED Lloyd offices	Los Angeles Directory Co.
	Rennahan Thos L Eva chiropractor	Los Angeles Directory Co.
	Rensselaer Valve Co E A Rutledge mgr	Los Angeles Directory Co.
	RESERVOIR HILL GASOLINE COMPANY L E Lockhart Pres L M Lookhart V Pres Sec Chas S Jones V Pres Treas C C Gaylord Asst Sec Treas Producers of Natural Gasoline	Los Angeles Directory Co.
	RIO GRANDE OIL COMPANY L E Lockhart Pres L M Lockhart V Pres Sec Chas S Jones V Pres Treas A M Lookhart V Pres H L Lockhart V Pres C C Gaylord Asst Sec Treas Producers Re	Los Angeles Directory Co.
	Romney Water Josephine real est	Los Angeles Directory Co.
	ROSE Carl T Lillian phys	Los Angeles Directory Co.
	ROSS COLLECTION AGENCY Andrew J Ross Mgr	Los Angeles Directory Co.
	Sambuck Anton J Anna phys	Los Angeles Directory Co.
	Sansone John B well observer Marland Oil Co r	Los Angeles Directory Co.
	SCHMIDT David A phys	Los Angeles Directory Co.
	Schultze & Weaver E T Heitschmidt mgr archts	Los Angeles Directory Co.
	SCOTT Geo W Clara lawyer	Los Angeles Directory Co.
	Seiler Ernst Anna struc eng	Los Angeles Directory Co.
	SHELLEY Richd S Madonna collections	Los Angeles Directory Co.
	SHELTON R O Betty C phys	Los Angeles Directory Co.
	SIENS EDW B May E v pres Italo Petroleum Corp of Amerioa	Los Angeles Directory Co.
	SIMMONS Rouse Kat H petroleum eng	Los Angeles Directory Co.
	SINALOA LAND & WATER CO Eugens P Clark Pres John F Horton Sec Mexican Lands	Los Angeles Directory Co.
	Skinner Earnest A Bertha A lawyer	Los Angeles Directory Co.
	SNYDER Leslie A dentist	Los Angeles Directory Co.
	SOUTHWESTERN Investment Corp G C Bugelow pres real est	Los Angeles Directory Co.
	Bureau of Labor Statistics Thos Barker dept commissioner	Los Angeles Directory Co.

FINDINGS

<u>Year</u>	<u>Uses</u>	<u>Source</u>
1929	STATE GOVERNMENT OFFICERS OFFICIALS AND COMMISSIONS	Los Angeles Directory Co.
	Styskal Lysander J lawyer	Los Angeles Directory Co.
	TALMADGE Flora G chiropractor	Los Angeles Directory Co.
	THORNE Paul C lawyer	Los Angeles Directory Co.
	THORPE & DRIVER S S Thorpe Minneapolis Minn B O Driver Real Estate and Subdivisions	Los Angeles Directory Co.
	TOWNSEND FRANCIS M Pres Trumble Refining Co	Los Angeles Directory Co.
	TRUMBLE GAS TRAP CO M J Trumble A J Glutzler F M Townsend	Los Angeles Directory Co.
	TRUMBLE MILON J V pres Trumble Refining Co	Los Angeles Directory Co.
	TRUMBLE REFINING CO F M Townsend Pres M J Trumble V Pres A J Gutiller Sec Treas	Los Angeles Directory Co.
	Regents Office	Los Angeles Directory Co.
	UNIVERSITY OF CALIFORNIA AT LOS ANGELES Academic and Administrative Offices	Los Angeles Directory Co.
	Vadegrift Robt I process server	Los Angeles Directory Co.
	Villasenor J E acct	Los Angeles Directory Co.
	VINCENT FREDERIC & CO Investment Securities	Los Angeles Directory Co.
	Wakeman Rogers & Brown E S Wakeman O A Rogers R D Brown lawyers	Los Angeles Directory Co.
	WALLACE J B acct	Los Angeles Directory Co.
	Webb Arth C Frances lawyer	Los Angeles Directory Co.
	WEST Claude H phys	Los Angeles Directory Co.
	WEST COAST CLAIMS BUREAU Maxwell B Rose Insurance Claims Adjusters	Los Angeles Directory Co.
	WESTERN Statistical Assn Willard W White sec	Los Angeles Directory Co.
	WHEALTON & TOWNSEND INC Harold Whealton Pres and Gen Mgr Oil Well Production Machinery and Pipe Agts Chicago Pneumatic Tool Co	Los Angeles Directory Co.
	Whitley Park Country Club R E Whitley pres	Los Angeles Directory Co.
	Wholesalers Credit Adjustment Bureau J R Haupenthal mgr	Los Angeles Directory Co.
	WILCOX A Sanford Elaine lawyer	Los Angeles Directory Co.
	WILHELM Robt L acct	Los Angeles Directory Co.
	WILLIAMS Llewellyn J Martha phys	Los Angeles Directory Co.
	WILLSON FRANK LAMB DR Grace H Oculist and Nerve Specialist	Los Angeles Directory Co.

FINDINGS

<u>Year</u>	<u>Uses</u>	<u>Source</u>
1929	WOLFF Leon Rose phys	Los Angeles Directory Co.
	Wood Laurin L Imogene phys	Los Angeles Directory Co.
	Yellowstone Oil Co H P Gardner pres F H Hammer v pres M P Hansen treas	Los Angeles Directory Co.
	ZEIGLER Lester A Grace inv	Los Angeles Directory Co.
1924	Nonnan Annie clk r	Los Angeles Directory Co.

425 S HILL

<u>Year</u>	<u>Uses</u>	<u>Source</u>
1975	Outpatient Clinic	Pacific Telephone
1971	Outpatient Clinic	Pacific Telephone
	UNITED STATES GOVERNMENT VETERANS ADMINISTRATION	Pacific Telephone
	Camala Federal Credit Union	Pacific Telephone
1924	Zigler Thos h	Los Angeles Directory Co.
	STEPHENS Vada miad	Los Angeles Directory Co.

S HILL ST

310 S HILL ST

<u>Year</u>	<u>Uses</u>	<u>Source</u>
1976	Frank Rubin	Pacific Telephone
1958	Joyce Hotel	Pacific Telephone

312 S HILL ST

<u>Year</u>	<u>Uses</u>	<u>Source</u>
2013	COUNTY OF LOS ANGELES	Cole Information Services
	PUBLIC COUNSEL LAW CENTER	Cole Information Services
2008	CITY OF LOS ANGELES	Cole Information Services
2006	LAW CENTER	Haines Company, Inc.
	LAW CENTER	Haines Company, Inc
	PUBLIC COUNSEL	Haines Company, Inc
	PUBLIC COUNSEL	Haines Company, Inc.
1976	MC CLEAN ELECTRICAL SERVICE electrci contrs	Pacific Telephone
1958	Passy Morris Dried Fruit Co	Pacific Telephone
	La Hoods Natural Juices	Pacific Telephone
	Passy Morris Dried Fruit Co	Pacific Telephone
	Grand Central Grocery	Pacific Telephone
	Grand Central Electric Co	Pacific Telephone
	Center Food Co	Pacific Telephone

FINDINGS

317 S HILL ST

<u>Year</u>	<u>Uses</u>	<u>Source</u>
1958	Ware S W rl est	Pacific Telephone
	American Silk Shop	Pacific Telephone
	Blumberg Sina S sewing contr	Pacific Telephone
	Ware Properties Co	Pacific Telephone
	Pioneer Bldg	Pacific Telephone
	Hedi Mfg Co Ingrie	Pacific Telephone
	Durable Leather Products	Pacific Telephone

318 S HILL ST

<u>Year</u>	<u>Uses</u>	<u>Source</u>
2008	TERIYAKI KINGS	Cole Information Services
1976	Anders Joe	Pacific Telephone

322 S HILL ST

<u>Year</u>	<u>Uses</u>	<u>Source</u>
1976	Jones Mill Jones Grain Mill	Pacific Telephone
	Jones Health Foods	Pacific Telephone
	JONES GRAIN MILL	Pacific Telephone
1958	Jones Health Foods	Pacific Telephone
	Jones Mill Jones Grain Mill	Pacific Telephone
	Jones Grain Mill	Pacific Telephone
	Grand Central Grocery	Pacific Telephone
	Jones Grain Mill	Pacific Telephone

324 S HILL ST

<u>Year</u>	<u>Uses</u>	<u>Source</u>
2013	CHIMU	Cole Information Services
2006	PICNICLAND	Haines Company, Inc
	PICNICLAND	Haines Company, Inc.
1976	Valdez Enedina	Pacific Telephone
	Myrick Hotel	Pacific Telephone
	Roybal John	Pacific Telephone
	Luna Francisco	Pacific Telephone
1958	Myrick Hotel	Pacific Telephone

326 S HILL ST

<u>Year</u>	<u>Uses</u>	<u>Source</u>
1976	Valdivias Jose	Pacific Telephone
1958	Hanen Sam D Hill Street Cafe	Pacific Telephone

FINDINGS

<u>Year</u>	<u>Uses</u>	<u>Source</u>
1958	Kubota Kazuyo	Pacific Telephone
	Atlantic Hotel	Pacific Telephone
328 S HILL ST		
<u>Year</u>	<u>Uses</u>	<u>Source</u>
1976	G & B Jewelers	Pacific Telephone
	Grand Bazaar Inc	Pacific Telephone
	Grand Bazaar Inc	Pacific Telephone
1958	Schulman Chas Cafe	Pacific Telephone
	Blue & White Produce	Pacific Telephone
	All Star Delicatessen	Pacific Telephone
329 S HILL ST		
<u>Year</u>	<u>Uses</u>	<u>Source</u>
1958	Orrnicks of Calif	Pacific Telephone
	Victoria Luggage Co	Pacific Telephone
	Contessa of Calif	Pacific Telephone
333 S HILL ST		
<u>Year</u>	<u>Uses</u>	<u>Source</u>
1958	RAM SIDNEY P TOBACCONIST	Pacific Telephone
334 S HILL ST		
<u>Year</u>	<u>Uses</u>	<u>Source</u>
1976	Rodriges Fortunata	Pacific Telephone
1958	Geary Hotel	Pacific Telephone
336 S HILL ST		
<u>Year</u>	<u>Uses</u>	<u>Source</u>
2013	LACITA BAR	Cole Information Services
337 S HILL ST		
<u>Year</u>	<u>Uses</u>	<u>Source</u>
1958	House of Franklin	Pacific Telephone
	Wanks Cut Rate Yarns	Pacific Telephone
339 S HILL ST		
<u>Year</u>	<u>Uses</u>	<u>Source</u>
1958	Pembroke Hotel	Pacific Telephone

FINDINGS

340 S HILL ST

<u>Year</u>	<u>Uses</u>	<u>Source</u>
2013	TACO HOUSE	Cole Information Services
2008	TACO HOUSE	Cole Information Services
2006	TACO HOUSE	Haines Company, Inc
	TACO HOUSE	Haines Company, Inc.
1976	CORINA RESTAURANT	Pacific Telephone

343 S HILL ST

<u>Year</u>	<u>Uses</u>	<u>Source</u>
1958	Lido Club cafe	Pacific Telephone

345 S HILL ST

<u>Year</u>	<u>Uses</u>	<u>Source</u>
1958	Leonards Cafeteria	Pacific Telephone
	Gilbert S P Dr Skin Aid Institute	Pacific Telephone
	Skin Aid Institute	Pacific Telephone

349 S HILL ST

<u>Year</u>	<u>Uses</u>	<u>Source</u>
1958	AMERICAN BARBER COLLEGE Main Ofc	Pacific Telephone
	Barber College American	Pacific Telephone

351 S HILL ST

<u>Year</u>	<u>Uses</u>	<u>Source</u>
2013	ANGELS FLIGHT RAILWAY	Cole Information Services
2006	ANGELS FLIGHT RAILWAY	Haines Company, Inc
	ANGELS FLIGHT	Haines Company, Inc.
	RAILWAY	Haines Company, Inc.

353 S HILL ST

<u>Year</u>	<u>Uses</u>	<u>Source</u>
1958	Davidson Leo Dr optmtrst	Pacific Telephone

355 S HILL ST

<u>Year</u>	<u>Uses</u>	<u>Source</u>
1958	Stratton Hotel	Pacific Telephone

357 S HILL ST

<u>Year</u>	<u>Uses</u>	<u>Source</u>
1958	Alcoholic Beverage Control Dept California State of	Pacific Telephone

FINDINGS

<u>Year</u>	<u>Uses</u>	<u>Source</u>
1958	Black Building	Pacific Telephone

407 S HILL ST

<u>Year</u>	<u>Uses</u>	<u>Source</u>
1976	Aerogeophysics Co	Pacific Telephone

415 S HILL ST

<u>Year</u>	<u>Uses</u>	<u>Source</u>
1976	Covellis Creations	Pacific Telephone
	Mikes Electronics	Pacific Telephone
1958	American Office Supply Co	Pacific Telephone

417 S HILL ST

<u>Year</u>	<u>Uses</u>	<u>Source</u>
2013	PACIFIC STRATEGY GROUP OF CALIFORNIA	Cole Information Services
	PATRICIA MEJIA	Cole Information Services
	PRIVEE	Cole Information Services
	GAIA INTERNATIONAL INC	Cole Information Services
	OAKWOOD CORP HOUSING	Cole Information Services
	GC TEC	Cole Information Services
	METRO 417 APARTMENTS	Cole Information Services
2008	RANDY BAILEY CONSTRUCTION	Cole Information Services
	DAVID A PRESTHOLT	Cole Information Services
	GLOBAL MEDICAL STAFFING INC	Cole Information Services
	ADVANCE PARKING INC	Cole Information Services
2006	ARCHITECTS	Haines Company, Inc.
	WINKELJunichl	Haines Company, Inc.
	APARTMENTS	Haines Company, Inc
	ALVAREZ Alfredo	Haines Company, Inc
	BAILEY Randy	Haines Company, Inc
	BLUE Andrew	Haines Company, Inc
	DANIEL Robed	Haines Company, Inc
	GOODMAN Alexls	Haines Company, Inc
	KIM Seung	Haines Company, Inc
	LAU Kenneth	Haines Company, Inc
	LILARDI Gary	Haines Company, Inc
	NEVILLE Patrick	Haines Company, Inc
	APARTMENTS	Haines Company, Inc.
ALVAREZ Alfredo	Haines Company, Inc.	

FINDINGS

<u>Year</u>	<u>Uses</u>	<u>Source</u>
2006	BAILEY Randy	Haines Company, Inc.
	BLUE Andrew	Haines Company, Inc.
	DANIEL Roberd	Haines Company, Inc.
	GOODMAN Alexis	Haines Company, Inc.
	KIM Seung	Haines Company, Inc.
	LAU Kenneth	Haines Company, Inc.
	LILARDI Gary	Haines Company, Inc.
	NEVILLE Pabick	Haines Company, Inc.
	OLSON David	Haines Company, Inc.
	PATTON Marcus	Haines Company, Inc.
	THOMAS P COX	Haines Company, Inc.
1991	Metropolitan News	Pacific Bell
	METROPOLITAN NEWS	Pacific Bell
1985	WEST PUBLISHING COMPANY SIS REP	Pacific Bell
1976	American Calculating & Typing Service	Pacific Telephone
	Arlan	Pacific Telephone
	ATKINS KROLL & CO LTD imports	Pacific Telephone
	Barrow Carl W atty	Pacific Telephone
	Benefits Assn Inc	Pacific Telephone
	Better Business Bureau Of Los Angeles Orange Counties Inc	Pacific Telephone
	Brotemarkle & Co C PAs	Pacific Telephone
	Brotemarkle Geo S Brotemarkle & Co C PAs	Pacific Telephone
	Bruce Duncan Co Inc	Pacific Telephone
	Main Office	Pacific Telephone
	CALIFORNIA STATE OF HEALTH DEPT Crippled Children Services Section	Pacific Telephone
	CALIFORNIA STATE OF HEALTH DEPT Facilities Construction Section	Pacific Telephone
	CALIFORNIA STATE OF HEALTH DEPT Family Health Services Section	Pacific Telephone
	California Tumor Registry	Pacific Telephone
	Maternal & Child Health Unit	Pacific Telephone
	California Tumor Registry	Pacific Telephone
	California Transplant Foundation	Pacific Telephone
	Clu Los Angeles County Chapter	Pacific Telephone
	Colorado River Assn	Pacific Telephone
	Confidential Secretary	Pacific Telephone
	Conservation Committee Of Calif Oil Producers	Pacific Telephone

FINDINGS

<u>Year</u>	<u>Uses</u>	<u>Source</u>
1976	COPPERSMITH L E INC custm hse brkrs	Pacific Telephone
	Dell Electric Co	Pacific Telephone
	Dibble Darwin L Ives Kirwan & Dibble attys	Pacific Telephone
	Dixon Wm C atty	Pacific Telephone
	Duncan Air Courier	Pacific Telephone
	Main Office	Pacific Telephone
	Duncan Bruce Co Inc	Pacific Telephone
	Employee Benefit Planning Assn	Pacific Telephone
	FAR EAST MERCANTILE CORP	Pacific Telephone
	Feichtmann Geo General Employers Service Inc	Pacific Telephone
	Flame Jr The	Pacific Telephone
	Friedman Robt CPA	Pacific Telephone
	General Employers Service Inc	Pacific Telephone
	GREAT LAKES CHEMICAL CORP	Pacific Telephone
	Hawkins ODelta General Employers Service Inc	Pacific Telephone
	Healthnut	Pacific Telephone
	Hoylman H Wayne geophysicst	Pacific Telephone
	Imperial Ins Co	Pacific Telephone
	Inheritance Tax Appraisers	Pacific Telephone
	Intercontinental Re Inc	Pacific Telephone
	Ives Kirwan & Dibble attys	Pacific Telephone
	Jacomini Clement H atty	Pacific Telephone
	Kirwan Martin J Ives Kirwan & Dibble attys	Pacific Telephone
	Krieger Norman Custom House Broker	Pacific Telephone
	Leslie C R atty	Pacific Telephone
	Lorance William G MD	Pacific Telephone
	Los Angeles City See Los Angeles City Of	Pacific Telephone
	DISTRICT ATTORNEY Child Support Central Hdqtrs Civil Actions	Pacific Telephone
	Los Angeles City See Los Angeles City Of	Pacific Telephone
	DISTRICT ATTORNEY Child Support Central Hdqtrs Civil Enforcement	Pacific Telephone
	Los Angeles General Agents & Managers Assn Inc	Pacific Telephone
	L A Life Underwriters Assn	Pacific Telephone
	Loy Alexandria	Pacific Telephone
	Mason C Loy atty	Pacific Telephone
	Meco Assayers	Pacific Telephone

FINDINGS

<u>Year</u>	<u>Uses</u>	<u>Source</u>
1976	MINERALS ENGINEERING CO	Pacific Telephone
	Moss & Friedman CPAs	Pacific Telephone
	Moss Henry CPA	Pacific Telephone
	Pac Professional Ins Inc	Pacific Telephone
	Peck Esther N	Pacific Telephone
	PINKERTONS INC	Pacific Telephone
	PINKERTONS SECURITY SERVICE	Pacific Telephone
	Prescription Maintenance Co	Pacific Telephone
	Rellas Chris S atty	Pacific Telephone
	Ryall Geo D rl est	Pacific Telephone
	Signal Ins Co	Pacific Telephone
	So Calif Realty & Management Co	Pacific Telephone
	Subway Terminal Building	Pacific Telephone
	Target Air Freight	Pacific Telephone
	Tel George Agcy	Pacific Telephone
	Thompson Lucille & Associates	Pacific Telephone
	UNITED STATES GOVERNMENT AGRICULTURE DEPT OF	Pacific Telephone
	Food And Nutrition Service Los Angeles Field Ofc	Pacific Telephone
	UNITED STATES GOVERNMENT AGRICULTURE DEPT OF	Pacific Telephone
	Marketing Service Fruit & Vegetable Division Marketing Field Ofc Los Angeles	Pacific Telephone
	Wardner Wm R Jr Conservation Committee Of Calif Oil Producers	Pacific Telephone
	Wells Charles T dntst	Pacific Telephone
	West Publishing Company	Pacific Telephone
	Whitmore Norman Minerals Engineering Co	Pacific Telephone
	Wynn Carol G atty	Pacific Telephone
	Yuan Chang American Corp	Pacific Telephone
1970	AMERICAN BARBER COLLEGE OF LOS ANGELES	Pacific Telephone
	ATKINS KROLL & CO LTD IMPORTS	Pacific Telephone
	BARBER COLLEGE AMERICAN OF LOS ANGELES	Pacific Telephone
	BETTER BUSINESS BUREAU OF LOS ANGELES	Pacific Telephone
	PINKERTON S INC	Pacific Telephone
1965	BARBER COLLEGE AMERICAN OF L A	Pacific Telephone
1958	Ackerson Alfred C atty	Pacific Telephone

FINDINGS

<u>Year</u>	<u>Uses</u>	<u>Source</u>
1958	Advance Advertising Agcy Associates	Pacific Telephone
	Alexander Harry H Jr M D	Pacific Telephone
	ALLAN COML SERV	Pacific Telephone
	ALLIS CHALMERS MFG CO Industries Group	Pacific Telephone
	Tinsley Walton Eugene Harris Klech Foster & Harris attys	Pacific Telephone
	Trans World Agcy	Pacific Telephone
	Transierra Exploration Corp	Pacific Telephone
	Tydings Reese California Casualty Indemnity Exch	Pacific Telephone
	Union Auto Parks	Pacific Telephone
	United Oil Well Supply Co	Pacific Telephone
	U S Government	Pacific Telephone
	TREASURY DEPT Internal Revenue Service District Director of Internal Revenue Other Offices Downtown	Pacific Telephone
	U S Government	Pacific Telephone
	TREASURY DEPT Internal Revenue Service Alcohol & Tobacco Tax Div	Pacific Telephone
	TREASURY DEPT Internal Revenue Service Appellate Div	Pacific Telephone
	U S Government	Pacific Telephone
	TREASURY DEPT Internal Revenue Service Regional Counsel	Pacific Telephone
	U S Government	Pacific Telephone
	Unruh Verne California Casualty Indemnity Exch	Pacific Telephone
	Utley Ernest R atty	Pacific Telephone
	Utley & Houck attys	Pacific Telephone
	Vanderbilt Mutual Fund Inc	Pacific Telephone
	Viereck Louis C Harvey & Viereck attys	Pacific Telephone
	Viereck Ruth Harvey & Viereck attys	Pacific Telephone
	Vinnell Corporation of California	Pacific Telephone
	Wadhams V E cgrs	Pacific Telephone
	Waldron & Co Inc	Pacific Telephone
	Walsh Adele Pines & Walsh attys	Pacific Telephone
	Ward Ruth Bettis Harvey & Viereck attys	Pacific Telephone
	Watt Lucile atty	Pacific Telephone
	Watts Alfred R MD	Pacific Telephone
	Webster Thos C Moore Webster & Lindelof attys	Pacific Telephone

FINDINGS

<u>Year</u>	<u>Uses</u>	<u>Source</u>
1958	Wells C T dntst	Pacific Telephone
	Wents & Green consultants	Pacific Telephone
	Wenzlaff Edgar G atty	Pacific Telephone
	Wermel Michael T Woodward & Fondiller Inc constltn g actuarles	Pacific Telephone
	West Publishing Company	Pacific Telephone
	Westkern Oil Corp	Pacific Telephone
	Whitmore Norman Minerals Engrnrg Co	Pacific Telephone
	Wholesale Lumbermens Assn of So Calif	Pacific Telephone
	Willis Cornelius G General Exploration Co of Calif	Pacific Telephone
	Willis Robin petrolm engrn	Pacific Telephone
	Woodward & Fondiller Inc constltn g actuarles	Pacific Telephone
	Woolsey Roy B atty	Pacific Telephone
	Work Thos H	Pacific Telephone
	Wyman Oliver B Jr atty	Pacific Telephone
	Wynn Carol G atty	Pacific Telephone
	Macfarlane Schaefer & Haun attys	Pacific Telephone
	Maloney Elec Co Agcy	Pacific Telephone
	Maloney Transformer Co	Pacific Telephone
	Maloney Wm F CPA Maloney Wm F & Co	Pacific Telephone
	Maloney Wm F & Co CPAs	Pacific Telephone
	Martin Joan H atty	Pacific Telephone
	Mason C Loy Mason & Howard attys	Pacific Telephone
	Mason & Howard attys	Pacific Telephone
	Mason Loy Mason & Howard attys	Pacific Telephone
	Mc Laren Alfred N atty	Pacific Telephone
	Mc Rae Corp	Pacific Telephone
	Meco Assayers	Pacific Telephone
	Medical Dental Credit Bureau Div of Retail Merchants Credit Assocstion of Los Angeles	Pacific Telephone
	Miller Edw F dntst	Pacific Telephone
	Miller Myer bldrs	Pacific Telephone
	Minerals Engrnrg Co	Pacific Telephone
	Moloney Elec Co Agcy	Pacific Telephone
	Moloney Transformer Co	Pacific Telephone
	Montgomery John California Casualty Indemnity Exch	Pacific Telephone
	Moore Francis A Jr CPA	Pacific Telephone

FINDINGS

<u>Year</u>	<u>Uses</u>	<u>Source</u>
1958	Moore Prentiss Moore Webster & Lindelof attys	Pacific Telephone
	Moore Robt L atty	Pacific Telephone
	Moore Webster & Lindelof attys	Pacific Telephone
	Moss Henry CPA	Pacific Telephone
	Nance Investment Co	Pacific Telephone
	Natl Steel & Shipbuilding Corp	Pacific Telephone
	NITSCHKE I E BILL Gross and Associates Inc	Pacific Telephone
	Ohio Brass Co	Pacific Telephone
	Oil Conservation Committee of Calif	Pacific Telephone
	Oil Producers Conservation Committee of Calif	Pacific Telephone
	Pantalone John A Dr dntst	Pacific Telephone
	Pettegrew L S Horwath & Horwath accts	Pacific Telephone
	Pines Harry A Pines & Walsh attys	Pacific Telephone
	Pines & Walsh attys	Pacific Telephone
	PINKERTONS NATL DETECTIVE AGCY INC & SECURITY SERV	Pacific Telephone
	Pressed Steel Co refinery eq	Pacific Telephone
	Productol Co cresytic acids	Pacific Telephone
	Rasmussen Wm K atty	Pacific Telephone
	RETAIL MERCHANTS CREDIT ASSOCIATION OF LOS ANGELES	Pacific Telephone
	Main Ofc	Pacific Telephone
	Rethlefsen Frank H ins California Casualty Indemnity Exch	Pacific Telephone
	Roberts Frank K Jr California Casualty Indemnity Exch	Pacific Telephone
	Roofing Contrs Assn of So California Inc	Pacific Telephone
	Russell Donald C Harris Kiech Foster & Harris attys	Pacific Telephone
	Ryall Geo D rltr	Pacific Telephone
	Sandoz A Don CPA Maloney Wm F & Co	Pacific Telephone
	Schaefer Henry Jr atty Macfarlane Schaefer & Haun	Pacific Telephone
	Service Multigraphing Co	Pacific Telephone
	Shafer and Grimm attys	Pacific Telephone
	Shafer W Earl Shafer & Grimm attys	Pacific Telephone
	Smith J A United Oil Well Supply Co	Pacific Telephone
	SO California Improvement Foundation	Pacific Telephone
	So California Improvement Foundation	Pacific Telephone

FINDINGS

<u>Year</u>	<u>Uses</u>	<u>Source</u>
1958	So California Plywood Assn	Pacific Telephone
	Southern Electrical Corp Agcy	Pacific Telephone
	Steele Lynn L Harris Kiech Foster & Harris attys	Pacific Telephone
	Stores Protective Assn	Pacific Telephone
	Stripper Well Assn of Calif	Pacific Telephone
	Subway Terminal Barber Shop	Pacific Telephone
	Ofc of Bldg	Pacific Telephone
	SUBWAY TERMINAL BLDG	Pacific Telephone
	Sumpf Robt petrolm geolgst	Pacific Telephone
	Thompson Lucille & Associates	Pacific Telephone
	Thompson Lucille & Associates	Pacific Telephone
	General Ore & Chemical Corp	Pacific Telephone
	Gignac Fred California Casualty Indemnity Exch	Pacific Telephone
	Gilbert F N acct Gilbert & Gilbert	Pacific Telephone
	Gilbert & Gilbert acct	Pacific Telephone
	Gilbert John J acct Gilbert & Gilbert	Pacific Telephone
	Gordon Sidney atty	Pacific Telephone
	Goudkoff & Hughes geolgsts	Pacific Telephone
	Graham John P MD	Pacific Telephone
	Grant John M Loffland Bros Co	Pacific Telephone
	Great Lakes Natural Gas Corp	Pacific Telephone
	Great Lakes Oil & Chemical Co	Pacific Telephone
	Greater Los Angeles Plans Inc	Pacific Telephone
	Grimm H P	Pacific Telephone
	Grimm L Trevor Shafer and Grimm attys	Pacific Telephone
	GROSS AND ASSOCIATES INC	Pacific Telephone
	Gunthard A Co Inc	Pacific Telephone
	Hackett & Hubbard attys	Pacific Telephone
	Hackett Wayne R Hackett & Hubbard attys	Pacific Telephone
	Harris Ford Jr atty Harris Kiech Fester & Harris	Pacific Telephone
	Harris Ford W atty Harris Kiech Foster & Harris	Pacific Telephone
	Harris Kiech Foster & Harris attys	Pacific Telephone
	Hart Dwight H Estate of Deceased	Pacific Telephone
	Harvey Lawrence A Harvey & Viereck attys	Pacific Telephone
	Harvey & Viereck attys	Pacific Telephone

FINDINGS

<u>Year</u>	<u>Uses</u>	<u>Source</u>
1958	Haun Raymond V atty Macfarlane Schaefer & Haun	Pacific Telephone
	Helm Co	Pacific Telephone
	Hillman Wm F atty	Pacific Telephone
	Horwath & Horwath accts	Pacific Telephone
	Houck Alden F atty	Pacific Telephone
	Howard A J Union Auto Parks	Pacific Telephone
	Howard Thos W Mason & Howard attys	Pacific Telephone
	Hubbard Ralph B Hackett & Hubbard attys	Pacific Telephone
	Hubbard Wendell P atty	Pacific Telephone
	Huff W F & Co mtl prods	Pacific Telephone
	HUGHES ADEN W Goudkoff & Hughes geolgsts	Pacific Telephone
	Hughes Arthur J atty	Pacific Telephone
	Hughes Chas M atty	Pacific Telephone
	Hughes & Goudkoff geolgsts	Pacific Telephone
	Hunter Howard W atty	Pacific Telephone
	Index Inv Corp See Index Underwriters Inc	Pacific Telephone
	INDEX UNDERWRITERS INC	Pacific Telephone
	Industrial Consultants Inc	Pacific Telephone
	Interment Assn of Calif	Pacific Telephone
	Intex Oil Co	Pacific Telephone
	Jacomini Clement H Moore Webster & Lindelof attys	Pacific Telephone
	JEWELERS SECURITY ALLIANCE OF THE U S	Pacific Telephone
	Joffe Alvan M Harvey & Viereck attys	Pacific Telephone
	Jones Dexter D atty Macfarlane Schaefer & Haun	Pacific Telephone
	Kaye Wm W atty	Pacific Telephone
	Kennedy Vincent O California Retailers Assn	Pacific Telephone
	Kern Warren L Harris Kiech Foster & Harris attys	Pacific Telephone
	Kiech Clarence F atty Harris Kiech Foster & Harris	Pacific Telephone
	Kolts Chauncey B Kolts & Kelts attys	Pacific Telephone
	Kolts Donald Kolts & Kolts attys	Pacific Telephone
	Kolts & Kolts attys	Pacific Telephone
	Lefner Thos W atty	Pacific Telephone
	Lightholder J W California Casualty Indemnity Exch	Pacific Telephone

FINDINGS

<u>Year</u>	<u>Uses</u>	<u>Source</u>
1958	Lindelof Geo E Jr Moore Webster & Lindelof attys	Pacific Telephone
	Lockwood Henry atty	Pacific Telephone
	LOEL WAYNE geolgst	Pacific Telephone
	LOFFLAND BROS CO	Pacific Telephone
	Lubsen H F ins California Casualty Indemnity Exch	Pacific Telephone
	Lund Gordon L atty	Pacific Telephone
	Mac Faden John R pub relatns	Pacific Telephone
	Main Ofc & Utility Sales	Pacific Telephone
	ALLIS CHALMERS MFG CO Industries Group	Pacific Telephone
	Electrical & Steam Service	Pacific Telephone
	Amerada Petroleum Corp	Pacific Telephone
	American Northland Oil Co	Pacific Telephone
	American Pulverizer Co	Pacific Telephone
	American Western Metals	Pacific Telephone
	Anderson F G oil oprtr	Pacific Telephone
	Anderson Frederick D atty	Pacific Telephone
	Armstrong Geo E mgn Garland Affolter Engnrng Corp	Pacific Telephone
	ATKINS KROLL & CO Imprtrs	Pacific Telephone
	Barnhart Morrow Consolidated	Pacific Telephone
	Barratt Milton oil prodcr	Pacific Telephone
	Blake Thos M	Pacific Telephone
	Blodget Ward B geolgst	Pacific Telephone
	Brennan Raymond atty	Pacific Telephone
	Brotemarkle Geo S CPA	Pacific Telephone
	Brotemarkle & Moore CPAs	Pacific Telephone
	Brown Ferguson & Lloyd pub acct	Pacific Telephone
	Burch George W Jr atty	Pacific Telephone
	Burnoel Petroleum Corp	Pacific Telephone
	Bysshe Ernest W Jr oil prodcr	Pacific Telephone
	Caldecott E J atty Macfarlane Schaefer & Haun	Pacific Telephone
	CALIF CASUALTY INDEMNITY EXCH	Pacific Telephone
	California Drilling Contractors Assn	Pacific Telephone
	California Geological Labs	Pacific Telephone
	California Inspection Rating Bureau	Pacific Telephone
	California Realty Co	Pacific Telephone

FINDINGS

<u>Year</u>	<u>Uses</u>	<u>Source</u>
1958	California Retailers Assn	Pacific Telephone
	California Southwest Distrs	Pacific Telephone
	California Stripper Well Assn	Pacific Telephone
	California Teachers Automobile Ins Plan	Pacific Telephone
	Carr Chas H atty	Pacific Telephone
	CASSIDY & ASSOCIATES	Pacific Telephone
	Cassidy John P Cassidy & Associates	Pacific Telephone
	Chalmers Allis Mfg Co	Pacific Telephone
	Conservation Committee of California Oil Producers	Pacific Telephone
	Contract Administrative Trust of the Roofing Industry	Pacific Telephone
	Contracting Plasterers Association of So California Inc	Pacific Telephone
	Control Corp	Pacific Telephone
	Cook Harold S Jr	Pacific Telephone
	Craig A Wm Helm Co	Pacific Telephone
	CREDIT ASSOCIATION OF LOS ANGELES RETAIL MERCHANTS	Pacific Telephone
	Danielson Geo E atty	Pacific Telephone
	Decker J Harold atty	Pacific Telephone
	Dietrich Martin oil	Pacific Telephone
	Directory Publishinng Co	Pacific Telephone
	Dixon Crucible Co Jos	Pacific Telephone
	Dixon Jos Crucible Co	Pacific Telephone
	Dixon Wm C atty	Pacific Telephone
	Dobbratz John F Maloney Wm F & Co CPAs	Pacific Telephone
	Downtown Business Mens Assn	Pacific Telephone
	Ehrhart & Associates Inc engnrs	Pacific Telephone
	Fenton Richard	Pacific Telephone
	Fenton Richard & Co Inc	Pacific Telephone
	Finch Oral R atty	Pacific Telephone
	First Natl Finance Corp	Pacific Telephone
	Fonda Robt C Ins California Casualty Idemnity Exch	Pacific Telephone
	Fuller Frederick T atty	Pacific Telephone
	Fulton Robt L California Casualty Indemnity Exch	Pacific Telephone
	Gallagher C R oil	Pacific Telephone
	Gamble Wm atty Macfarlane Schaefer & Haun	Pacific Telephone

FINDINGS

<u>Year</u>	<u>Uses</u>	<u>Source</u>
1958	Garland Affolter Engnrng Corp	Pacific Telephone
	General Exploration Co of Calif	Pacific Telephone
1939	PINKERTON S NATIONAL DETECTIVE AGENCY INC B P BRADFORD SUPT DETECTIVE AGENC	Los Angeles Directory Co.

419 S HILL ST

<u>Year</u>	<u>Uses</u>	<u>Source</u>
1976	L A Downtown Ofc	Pacific Telephone
	MEDICARE INFORMATION SOCIAL SECURITY ADMINISTRATION	Pacific Telephone
	SOCIAL SECURITY ADMINISTRATION	Pacific Telephone
	L A Downtown Ofc	Pacific Telephone

420 S HILL ST

<u>Year</u>	<u>Uses</u>	<u>Source</u>
2013	A J L	Cole Information Services
2006	AJL	Haines Company, Inc.

423 S HILL ST

<u>Year</u>	<u>Uses</u>	<u>Source</u>
1958	Hidalgo Julia gifts	Pacific Telephone
	Shandras Hill Street Shoe Repair	Pacific Telephone
	Angel Food Do Nut Shop	Pacific Telephone

425 S HILL ST

<u>Year</u>	<u>Uses</u>	<u>Source</u>
1976	Camala Federal Credit Union	Pacific Telephone
	Outpatient Clinic	Pacific Telephone
	UNITED STATES GOVERNMENT VETERAN S ADMINISTRATION	Pacific Telephone

426 S HILL ST

<u>Year</u>	<u>Uses</u>	<u>Source</u>
1976	Pallotta Frank	Pacific Telephone
	Mandel I	Pacific Telephone
	Brin Israel E	Pacific Telephone
	CLARK HOTEL	Pacific Telephone
	Wingate Jack E	Pacific Telephone
	Wilkerson Earl	Pacific Telephone
	Von Phul Nell Mrs	Pacific Telephone
	Vips coffee shop	Pacific Telephone

FINDINGS

<u>Year</u>	<u>Uses</u>	<u>Source</u>
1958	Craig Marian	Pacific Telephone
	NEW CLARK HOTEL	Pacific Telephone
	Tooley Hotels Inc	Pacific Telephone
	NEW HOTEL CLARK	Pacific Telephone
	HOTEL CLARK	Pacific Telephone

428 S HILL ST

<u>Year</u>	<u>Uses</u>	<u>Source</u>
1976	Moulton John	Pacific Telephone

SOUTH BROADWAY

400 SOUTH BROADWAY

<u>Year</u>	<u>Uses</u>	<u>Source</u>
1924	BARKER SCHOOL OF MUSIC THE A W Barker and Associates Illustrated Lesson System for Teaching Violin Piano Guitar Etc Suite	Los Angeles Directory Co.

401 SOUTH BROADWAY

<u>Year</u>	<u>Uses</u>	<u>Source</u>
1924	MILLER LLYOD O Attorney at Law Suit	Los Angeles Directory Co.
	CHERNIAVSKY GREGOR Master Violinist Suite	Los Angeles Directory Co.

W 4TH ST

302 W 4TH ST

<u>Year</u>	<u>Uses</u>	<u>Source</u>
1976	Victors Wedding Accessories	Pacific Telephone

305 W 4TH ST

<u>Year</u>	<u>Uses</u>	<u>Source</u>
2013	LIBRERIA Y DISCOTECA MEXICANA	Cole Information Services
2006	MEXICANA	Haines Company, Inc
	DISCOTECA	Haines Company, Inc
	LIBRERIA Y	Haines Company, Inc.
	DISCOTECA	Haines Company, Inc.
	MEXICANA	Haines Company, Inc.
	LIBRERIA Y	Haines Company, Inc

FINDINGS

306 W 4TH ST

<u>Year</u>	<u>Uses</u>	<u>Source</u>
1976	Guerras Bridal Shop	Pacific Telephone

307 W 4TH ST

<u>Year</u>	<u>Uses</u>	<u>Source</u>
2013	FANTASY CLUB	Cole Information Services
2008	357 SOUTH BROADWAY LLC	Cole Information Services
	CLUB FANTASY	Cole Information Services
	CALIFORNIA DEPT CORRECTIONS	Cole Information Services
2006	CLUB FANTASY	Haines Company, Inc.
	FANTASYCLUB	Haines Company, Inc.
	CLUB FANTASY	Haines Company, Inc
	FANTASYCLUB	Haines Company, Inc
1976	Leon Luis ins	Pacific Telephone
	Llanos Luis Leon ins	Pacific Telephone
1967	Nelson Holiday Barber Shop	Pacific Telephone

308 W 4TH ST

<u>Year</u>	<u>Uses</u>	<u>Source</u>
1976	La Playita restrnt	Pacific Telephone

310 W 4TH ST

<u>Year</u>	<u>Uses</u>	<u>Source</u>
1976	Agate Jewelry Co The	Pacific Telephone

312 W 4TH ST

<u>Year</u>	<u>Uses</u>	<u>Source</u>
1976	H & R Block	Pacific Telephone

314 W 4TH ST

<u>Year</u>	<u>Uses</u>	<u>Source</u>
1976	File Control Centsr	Pacific Telephone

316 W 4TH ST

<u>Year</u>	<u>Uses</u>	<u>Source</u>
1976	Super Sandwiches	Pacific Telephone

320 W 4TH ST

<u>Year</u>	<u>Uses</u>	<u>Source</u>
2013	4TH STREET DELI	Cole Information Services
	STATE OF CALIFORNIA	Cole Information Services

FINDINGS

<u>Year</u>	<u>Uses</u>	<u>Source</u>
2013	GOLDEN ONE CREDIT UNION	Cole Information Services
	LOS ANGELES	Cole Information Services
2008	INDUSTRIAL RELATIONS CA DEPT	Cole Information Services
	DEPARTMENT OF MANAGED HEALTH CARE	Cole Information Services
	CA REGIONAL WATER QUALITY CONTROL BO	Cole Information Services
	GOLDEN 1 CREDIT UNION	Cole Information Services
	CALIFORNIA CONSMR AFFAIRS ASSN	Cole Information Services
	WORKERS COMPENSATION DIVISION	Cole Information Services
	STATE OF CA DEPT OF INDUSTRIAL RELAT	Cole Information Services
	4TH STREET DELI	Cole Information Services
	WATER RESOURCES CNTRL BD CA	Cole Information Services
	CAL DEPT HEALTH SERVICES	Cole Information Services
	PUBLIC UTILITIES COMM CAL	Cole Information Services
	SANTA MONICA BAY	Cole Information Services
	LAKE FOREST REALTY	Cole Information Services
2006	CA ST MANAGED	Haines Company, Inc.
	HEALTH CARE	Haines Company, Inc.
	CASTOFPUB	Haines Company, Inc.
	ADVISORS OFC	Haines Company, Inc.
	CASTPUC	Haines Company, Inc.
	CASTPUCTRANS	Haines Company, Inc.
	MOTOR CARRIER	Haines Company, Inc.
	CASTPUCTRANS	Haines Company, Inc.
	PSSNGR CARRIER	Haines Company, Inc.
	CASTPUC	Haines Company, Inc.
	UTILITIES TDD	Haines Company, Inc.
	CA ST RL EST	Haines Company, Inc.
	LICENSE EXAMS	Haines Company, Inc.
	CASTWATER	Haines Company, Inc.
	QUALITY CONTROL	Haines Company, Inc.
	CALIF STATE OF	Haines Company, Inc.
	WASTE MGMT	Haines Company, Inc.
	GOLDENONE	Haines Company, Inc.
	CREDIT UNION	Haines Company, Inc.
	LABOR	Haines Company, Inc.
	COMMISSIONER	Haines Company, Inc.
	NUNEZ FABIAN	Haines Company, Inc.

FINDINGS

<u>Year</u>	<u>Uses</u>	<u>Source</u>
2006	ASSEMBLYMAN	Haines Company, Inc.
	BUILDING	Haines Company, Inc
	4TH STREET DEU	Haines Company, Inc
	CASTARCH	Haines Company, Inc
	CONSTRUCTION	Haines Company, Inc
	CORPORATIONS	Haines Company, Inc
	CASTCRRCTNS	Haines Company, Inc
	PAROLE RESTITUTH	Haines Company, Inc
	CASTGENLSERV	Haines Company, Inc
	ADMIN HEARINGS	Haines Company, Inc
	CAST IND RLTNS	Haines Company, Inc
	APPRENTICESHIP	Haines Company, Inc
	CA ST IND RLTNS	Haines Company, Inc
	MEDTN CONCILTN	Haines Company, Inc
	CA ST IND RLTNS	Haines Company, Inc
	OSHA ENFORCMNT	Haines Company, Inc
	CASTINDRLTNS	Haines Company, Inc
	WORKERS COMP	Haines Company, Inc
	CA ST IND RLTNS	Haines Company, Inc
	WORKERSCOMP	Haines Company, Inc
	CA ST IND RLTNS	Haines Company, Inc
	WORKERSCOMP	Haines Company, Inc
	CASTINDRLTNS	Haines Company, Inc
	WORKERSCOMP	Haines Company, Inc
	CA ST MANAGED	Haines Company, Inc
	HEALTH CARE	Haines Company, Inc
	CA STOF PUB	Haines Company, Inc
	ADVISORS OFC	Haines Company, Inc
	CASTPUC	Haines Company, Inc
	CASTPUCTRANS	Haines Company, Inc
	MOTOR CARRIER	Haines Company, Inc
	CASTPUCTRANS	Haines Company, Inc
	PSSNGR CARRIER	Haines Company, Inc
	CASTPUC	Haines Company, Inc
	UTILIES TDD	Haines Company, Inc
	CASTRLEST	Haines Company, Inc
	UCENSE EXAMS	Haines Company, Inc
	CASTWATER	Haines Company, Inc

FINDINGS

<u>Year</u>	<u>Uses</u>	<u>Source</u>
2006	QUAUTY CONTROL	Haines Company, Inc
	CAUF STATE OF	Haines Company, Inc
	WASTE MGMT	Haines Company, Inc
	GOLDEN ONE	Haines Company, Inc
	CREDIT UNION	Haines Company, Inc
	LABOR	Haines Company, Inc
	COMMISSIONER	Haines Company, Inc
	NUNEFABIAN	Haines Company, Inc
	ASSEMBLYMAN	Haines Company, Inc
	BUILDING	Haines Company, Inc.
	4TH STREET DELI	Haines Company, Inc.
	CASTARCH	Haines Company, Inc.
	CONSTRUCTION	Haines Company, Inc.
	CORPORATIONS	Haines Company, Inc.
	CASTCRRCTNS	Haines Company, Inc.
	PAROLE RESTITUTN CASTGENLSERV	Haines Company, Inc.
	ADMIN HEARINGS	Haines Company, Inc.
	CASTINDRLTNS	Haines Company, Inc.
	APPRENTICESHIP	Haines Company, Inc.
	CA ST 11ND RLTNS	Haines Company, Inc.
	MEDTN CONCILTN	Haines Company, Inc.
	CASTINDRLTNS	Haines Company, Inc.
	OSHA ENFORCMNT	Haines Company, Inc.
	CAST IND RLTNS	Haines Company, Inc.
	WORKERS COMP	Haines Company, Inc.
	CASTINDRLTNS	Haines Company, Inc.
	WORKERS COMP	Haines Company, Inc.
	CA ST ND RLTNS	Haines Company, Inc.
	WORKERSCOMP	Haines Company, Inc.
	CAST 1ND RLTNS	Haines Company, Inc.
	WORKERSCOMP	Haines Company, Inc.
1976	Cynthias Fashions	Pacific Telephone

328 W 4TH ST

<u>Year</u>	<u>Uses</u>	<u>Source</u>
1976	Gross M Diette Mrs	Pacific Telephone

FINDINGS

361 W 4TH ST

<u>Year</u>	<u>Uses</u>	<u>Source</u>
1958	Schulz Forest E	Pacific Telephone

380 W 4TH ST

<u>Year</u>	<u>Uses</u>	<u>Source</u>
1958	Felton Anne	Pacific Telephone

FINDINGS

TARGET PROPERTY: ADDRESS NOT IDENTIFIED IN RESEARCH SOURCE

The following Target Property addresses were researched for this report, and the addresses were not identified in the research source.

<u>Address Researched</u>	<u>Address Not Identified in Research Source</u>
332, 338, 342, 348 S Hill St. & 309 W 4th St.	2013, 2008, 2006, 2004, 2003, 2001, 1999, 1996, 1995, 1992, 1991, 1990, 1986, 1985, 1981, 1980, 1975, 1972, 1971, 1970, 1969, 1967, 1966, 1965, 1964, 1963, 1962, 1961, 1960, 1957, 1956, 1955, 1954, 1952, 1951, 1950, 1949, 1948, 1947, 1946, 1945, 1944, 1942, 1940, 1939, 1938, 1937, 1936, 1935, 1934, 1933, 1932, 1931, 1930, 1928, 1927, 1926, 1925, 1923, 1921, 1920

ADJOINING PROPERTY: ADDRESSES NOT IDENTIFIED IN RESEARCH SOURCE

The following Adjoining Property addresses were researched for this report, and the addresses were not identified in research source.

<u>Address Researched</u>	<u>Address Not Identified in Research Source</u>
302 W 4TH ST	2013, 2008, 2006, 2004, 2003, 2001, 2000, 1999, 1996, 1995, 1992, 1991, 1990, 1986, 1985, 1981, 1980, 1975, 1972, 1971, 1970, 1969, 1967, 1966, 1965, 1964, 1963, 1962, 1961, 1960, 1958, 1957, 1956, 1955, 1954, 1952, 1951, 1950, 1949, 1948, 1947, 1946, 1945, 1944, 1942, 1940, 1939, 1938, 1937, 1936, 1935, 1934, 1933, 1932, 1931, 1930, 1929, 1928, 1927, 1926, 1925, 1924, 1923, 1921, 1920
305 W 4TH ST	2013, 2008, 2004, 2003, 2001, 2000, 1999, 1996, 1995, 1992, 1991, 1990, 1986, 1985, 1981, 1980, 1976, 1975, 1972, 1971, 1970, 1969, 1967, 1966, 1965, 1964, 1963, 1962, 1961, 1960, 1958, 1957, 1956, 1955, 1954, 1952, 1951, 1950, 1949, 1948, 1947, 1946, 1945, 1944, 1942, 1940, 1939, 1938, 1937, 1936, 1935, 1934, 1933, 1932, 1931, 1930, 1929, 1928, 1927, 1926, 1925, 1924, 1923, 1921, 1920
305 W 4TH ST	2008, 2006, 2004, 2003, 2001, 2000, 1999, 1996, 1995, 1992, 1991, 1990, 1986, 1985, 1981, 1980, 1976, 1975, 1972, 1971, 1970, 1969, 1967, 1966, 1965, 1964, 1963, 1962, 1961, 1960, 1958, 1957, 1956, 1955, 1954, 1952, 1951, 1950, 1949, 1948, 1947, 1946, 1945, 1944, 1942, 1940, 1939, 1938, 1937, 1936, 1935, 1934, 1933, 1932, 1931, 1930, 1929, 1928, 1927, 1926, 1925, 1924, 1923, 1921, 1920
306 W 4TH ST	2013, 2008, 2006, 2004, 2003, 2001, 2000, 1999, 1996, 1995, 1992, 1991, 1990, 1986, 1985, 1981, 1980, 1975, 1972, 1971, 1970, 1969, 1967, 1966, 1965, 1964, 1963, 1962, 1961, 1960, 1958, 1957, 1956, 1955, 1954, 1952, 1951, 1950, 1949, 1948, 1947, 1946, 1945, 1944, 1942, 1940, 1939, 1938, 1937, 1936, 1935, 1934, 1933, 1932, 1931, 1930, 1929, 1928, 1927, 1926, 1925, 1924, 1923, 1921, 1920
307 4TH W	2013, 2008, 2006, 2004, 2003, 2001, 1999, 1996, 1995, 1992, 1991, 1990, 1986, 1985, 1981, 1980, 1976, 1975, 1972, 1971, 1970, 1969, 1967, 1966, 1965, 1964, 1963, 1962, 1961, 1960, 1958, 1957, 1956, 1955, 1954, 1952, 1951, 1950, 1949, 1948, 1947, 1946, 1945, 1944, 1942, 1940, 1939, 1938, 1937, 1936, 1935, 1934, 1933, 1932, 1931, 1930, 1929, 1928, 1927, 1926, 1925, 1924, 1923, 1921, 1920
307 W 4TH ST	2013, 2008, 2004, 2003, 2001, 2000, 1999, 1996, 1995, 1992, 1991, 1990, 1986, 1985, 1981, 1980, 1975, 1972, 1971, 1970, 1969, 1966, 1965, 1964, 1963, 1962, 1961, 1960, 1958, 1957, 1956, 1955, 1954, 1952, 1951, 1950, 1949, 1948, 1947, 1946, 1945, 1944, 1942, 1940, 1939, 1938, 1937, 1936, 1935, 1934, 1933, 1932, 1931, 1930, 1929, 1928, 1927, 1926, 1925, 1924, 1923, 1921, 1920
307 W 4TH ST	2006, 2004, 2003, 2001, 2000, 1999, 1996, 1995, 1992, 1991, 1990, 1986, 1985, 1981, 1980, 1976, 1975, 1972, 1971, 1970, 1969, 1967, 1966, 1965, 1964, 1963, 1962, 1961, 1960, 1958, 1957, 1956, 1955, 1954, 1952, 1951, 1950, 1949, 1948, 1947, 1946, 1945, 1944, 1942, 1940, 1939, 1938, 1937, 1936, 1935, 1934, 1933, 1932, 1931, 1930, 1929, 1928, 1927, 1926, 1925, 1924, 1923, 1921, 1920
308 W 4TH ST	2013, 2008, 2006, 2004, 2003, 2001, 2000, 1999, 1996, 1995, 1992, 1991, 1990, 1986, 1985, 1981, 1980, 1975, 1972, 1971, 1970, 1969, 1967, 1966, 1965, 1964, 1963, 1962, 1961, 1960, 1958, 1957, 1956, 1955, 1954, 1952, 1951, 1950, 1949, 1948, 1947, 1946, 1945, 1944, 1942, 1940, 1939, 1938, 1937, 1936, 1935, 1934, 1933, 1932, 1931, 1930, 1929, 1928, 1927, 1926, 1925, 1924, 1923, 1921, 1920

FINDINGS

Address Researched

425 S HILL

Address Not Identified in Research Source

2013, 2008, 2006, 2004, 2003, 2001, 2000, 1999, 1996, 1995, 1992, 1991, 1990, 1986, 1985, 1981, 1980, 1976, 1972, 1970, 1969, 1967, 1966, 1965, 1964, 1963, 1962, 1961, 1960, 1958, 1957, 1956, 1955, 1954, 1952, 1951, 1950, 1949, 1948, 1947, 1946, 1945, 1944, 1942, 1940, 1939, 1938, 1937, 1936, 1935, 1934, 1933, 1932, 1931, 1930, 1929, 1928, 1927, 1926, 1925, 1923, 1921, 1920

425 S HILL ST

2013, 2008, 2006, 2004, 2003, 2001, 2000, 1999, 1996, 1995, 1992, 1991, 1990, 1986, 1985, 1981, 1980, 1975, 1972, 1971, 1970, 1969, 1967, 1966, 1965, 1964, 1963, 1962, 1961, 1960, 1958, 1957, 1956, 1955, 1954, 1952, 1951, 1950, 1949, 1948, 1947, 1946, 1945, 1944, 1942, 1940, 1939, 1938, 1937, 1936, 1935, 1934, 1933, 1932, 1931, 1930, 1929, 1928, 1927, 1926, 1925, 1924, 1923, 1921, 1920

426 HILL S

2013, 2008, 2006, 2004, 2003, 2001, 1999, 1996, 1995, 1992, 1991, 1990, 1986, 1985, 1981, 1980, 1976, 1975, 1972, 1971, 1970, 1969, 1967, 1966, 1965, 1964, 1963, 1962, 1961, 1960, 1958, 1957, 1956, 1955, 1954, 1952, 1951, 1950, 1949, 1948, 1947, 1946, 1945, 1944, 1942, 1940, 1939, 1938, 1937, 1936, 1935, 1934, 1933, 1932, 1931, 1930, 1929, 1928, 1927, 1926, 1925, 1924, 1923, 1921, 1920

426 S HILL ST

2013, 2008, 2006, 2004, 2003, 2001, 2000, 1999, 1996, 1995, 1992, 1991, 1990, 1986, 1985, 1981, 1980, 1975, 1972, 1971, 1970, 1969, 1967, 1966, 1965, 1964, 1963, 1962, 1961, 1960, 1957, 1956, 1955, 1954, 1952, 1951, 1950, 1949, 1948, 1947, 1946, 1945, 1944, 1942, 1940, 1939, 1938, 1937, 1936, 1935, 1934, 1933, 1932, 1931, 1930, 1929, 1928, 1927, 1926, 1925, 1924, 1923, 1921, 1920

428 S HILL ST

2013, 2008, 2006, 2004, 2003, 2001, 2000, 1999, 1996, 1995, 1992, 1991, 1990, 1986, 1985, 1981, 1980, 1975, 1972, 1971, 1970, 1969, 1967, 1966, 1965, 1964, 1963, 1962, 1961, 1960, 1958, 1957, 1956, 1955, 1954, 1952, 1951, 1950, 1949, 1948, 1947, 1946, 1945, 1944, 1942, 1940, 1939, 1938, 1937, 1936, 1935, 1934, 1933, 1932, 1931, 1930, 1929, 1928, 1927, 1926, 1925, 1924, 1923, 1921, 1920

APPENDIX I

Building Permit Report

South Hill Street & West 4th Street

332, 338, 342, 348 S Hill St. & 309 W 4th St.
Los Angeles, CA 90013

Inquiry Number: 3942152.8
May 13, 2014

EDR Building Permit Report

Target Property and Adjoining Properties

TABLE OF CONTENTS

SECTION

About This Report

Executive Summary

Findings

Glossary

Thank you for your business.

Please contact EDR at 1-800-352-0050
with any questions or comments.

Disclaimer - Copyright and Trademark Notice

This Report contains certain information obtained from a variety of public and other sources reasonably available to Environmental Data Resources, Inc. It cannot be concluded from this Report that coverage information for the target and surrounding properties does not exist from other sources. **NO WARRANTY EXPRESSED OR IMPLIED, IS MADE WHATSOEVER IN CONNECTION WITH THIS REPORT. ENVIRONMENTAL DATA RESOURCES, INC. SPECIFICALLY DISCLAIMS THE MAKING OF ANY SUCH WARRANTIES, INCLUDING WITHOUT LIMITATION, MERCHANTABILITY OR FITNESS FOR A PARTICULAR USE OR PURPOSE. ALL RISK IS ASSUMED BY THE USER. IN NO EVENT SHALL ENVIRONMENTAL DATA RESOURCES, INC. BE LIABLE TO ANYONE, WHETHER ARISING OUT OF ERRORS OR OMISSIONS, NEGLIGENCE, ACCIDENT OR ANY OTHER CAUSE, FOR ANY LOSS OR DAMAGE, INCLUDING, WITHOUT LIMITATION, SPECIAL, INCIDENTAL, CONSEQUENTIAL, OR EXEMPLARY DAMAGES. ANY LIABILITY ON THE PART OF ENVIRONMENTAL DATA RESOURCES, INC. IS STRICTLY LIMITED TO A REFUND OF THE AMOUNT PAID FOR THIS REPORT.** Purchaser accepts this Report "AS IS". Any analyses, estimates, ratings, environmental risk levels or risk codes provided in this Report are provided for illustrative purposes only, and are not intended to provide, nor should they be interpreted as providing any facts regarding, or prediction or forecast of, any environmental risk for any property. Only a Phase I Environmental Site Assessment performed by an environmental professional can provide information regarding the environmental risk for any property. Additionally, the information provided in this Report is not to be construed as legal advice.

Copyright 2013 by Environmental Data Resources, Inc. All rights reserved. Reproduction in any media or format, in whole or in part, of any report or map of Environmental Data Resources, Inc. or its affiliates is prohibited without prior written permission.

EDR and its logos (including Sanborn and Sanborn Map) are trademarks of Environmental Data Resources, Inc. or its affiliates. All other trademarks used herein are the property of their respective owners.

EDR BUILDING PERMIT REPORT

About This Report

The EDR Building Permit Report provides a practical and efficient method to search building department records for indications of environmental conditions. Generated via a search of municipal building permit records gathered from more than 1,600 cities nationwide, this report will assist you in meeting the search requirements of EPA's Standards and Practices for All Appropriate Inquiries (40 CFR Part 312), the ASTM Standard Practice for Environmental Site Assessments (E 1527-13), or custom requirements developed for the evaluation of environmental risk associated with a parcel of real estate.

Building permit data can be used to identify current and/or former operations and structures/features of environmental concern. The data can provide information on a target property and adjoining properties such as the presence of underground storage tanks, pump islands, sumps, drywells, etc., as well as information regarding water, sewer, natural gas, electrical connection dates, and current/former septic tanks.

ASTM and EPA Requirements

ASTM E 1527-13 lists building department records as a "standard historical source," as detailed in § 8.3.4.7: "Building Department Records - The term building department records means those records of the local government in which the property is located indicating permission of the local government to construct, alter, or demolish improvements on the property." ASTM also states that "Uses in the area surrounding the property shall be identified in the report, but this task is required only to the extent that this information is revealed in the course of researching the property itself."

EPA's Standards and Practices for All Appropriate Inquiries (AAI) states: "§312.24: Reviews of historical sources of information. (a) Historical documents and records must be reviewed for the purposes of achieving the objectives and performance factors of §312.20(e) and (f). Historical documents and records may include, but are not limited to, aerial photographs, fire insurance maps, building department records, chain of title documents, and land use records."

Methodology

EDR has developed the EDR Building Permit Report through our partnership with BuildFax, the nation's largest repository of building department records. BuildFax collects, updates, and manages building department records from local municipal governments. The database now includes 30 million permits, on more than 10 million properties across 1,600 cities in the United States.

The EDR Building Permit Report comprises local municipal building permit records, gathered directly from local jurisdictions, including both target property and adjoining properties. Years of coverage vary by municipality. Data reported includes (where available): date of permit, permit type, permit number, status, valuation, contractor company, contractor name, and description.

Incoming permit data is checked at seven stages in a regimented quality control process, from initial data source interview, to data preparation, through final auditing. To ensure the building department is accurate, each of the seven quality control stages contains, on average, 15 additional quality checks, resulting in a process of approximately 105 quality control "touch points."

For more information about the EDR Building Permit Report, please contact your EDR Account Executive at (800) 352-0050.



EXECUTIVE SUMMARY: SEARCH DOCUMENTATION

A search of building department records was conducted by Environmental Data Resources, Inc (EDR) on behalf of Langan Engineering on May 13, 2014.

TARGET PROPERTY

332, 338, 342, 348 S Hill St. & 309 W 4th St.
Los Angeles, CA 90013

SEARCH METHODS

EDR searches available lists for both the Target Property and Surrounding Properties.

RESEARCH SUMMARY

Building permits identified: **YES**

The following research sources were consulted in the preparation of this report. An "X" indicates where information was identified in the source and provided in this report.

Los Angeles

<u>Year</u>	<u>Source</u>	<u>TP</u>	<u>Adjoining</u>
2014	City of Los Angeles, Department of Building and Safety		X
2013	City of Los Angeles, Department of Building and Safety		X
2012	City of Los Angeles, Department of Building and Safety		X
2011	City of Los Angeles, Department of Building and Safety		X
2010	City of Los Angeles, Department of Building and Safety		X
2009	City of Los Angeles, Department of Building and Safety		X
2008	City of Los Angeles, Department of Building and Safety		X
2007	City of Los Angeles, Department of Building and Safety		X
2006	City of Los Angeles, Department of Building and Safety		X
2005	City of Los Angeles, Department of Building and Safety		X
2004	City of Los Angeles, Department of Building and Safety		X
2003	City of Los Angeles, Department of Building and Safety		X
2002	City of Los Angeles, Department of Building and Safety		X
2001	City of Los Angeles, Department of Building and Safety		X
2000	City of Los Angeles, Department of Building and Safety		X
1999	City of Los Angeles, Department of Building and Safety		X
1998	City of Los Angeles, Department of Building and Safety		X
1997	City of Los Angeles, Department of Building and Safety		X
1996	City of Los Angeles, Department of Building and Safety		X
1995	City of Los Angeles, Department of Building and Safety		
1994	City of Los Angeles, Department of Building and Safety		
1993	City of Los Angeles, Department of Building and Safety		
1992	City of Los Angeles, Department of Building and Safety		
1991	City of Los Angeles, Department of Building and Safety		
1990	City of Los Angeles, Department of Building and Safety		
1989	City of Los Angeles, Department of Building and Safety		
1988	City of Los Angeles, Department of Building and Safety		

EXECUTIVE SUMMARY: SEARCH DOCUMENTATION

Santa Monica

<u>Year</u>	<u>Source</u>	<u>TP</u>	<u>Adjoining</u>
2013	City of Santa Monica, Building and Safety		
2012	City of Santa Monica, Building and Safety		
2011	City of Santa Monica, Building and Safety		
2010	City of Santa Monica, Building and Safety		
2009	City of Santa Monica, Building and Safety		
2008	City of Santa Monica, Building and Safety		
2007	City of Santa Monica, Building and Safety		
2006	City of Santa Monica, Building and Safety		
2005	City of Santa Monica, Building and Safety		
2004	City of Santa Monica, Building and Safety		
2003	City of Santa Monica, Building and Safety		
2002	City of Santa Monica, Building and Safety		
2001	City of Santa Monica, Building and Safety		
2000	City of Santa Monica, Building and Safety		
1999	City of Santa Monica, Building and Safety		
1998	City of Santa Monica, Building and Safety		X
1997	City of Santa Monica, Building and Safety		
1996	City of Santa Monica, Building and Safety		
1995	City of Santa Monica, Building and Safety		
1994	City of Santa Monica, Building and Safety		
1993	City of Santa Monica, Building and Safety		
1992	City of Santa Monica, Building and Safety		
1991	City of Santa Monica, Building and Safety		
1990	City of Santa Monica, Building and Safety		
1989	City of Santa Monica, Building and Safety		
1988	City of Santa Monica, Building and Safety		
1987	City of Santa Monica, Building and Safety		
1986	City of Santa Monica, Building and Safety		
1985	City of Santa Monica, Building and Safety		
1984	City of Santa Monica, Building and Safety		
1983	City of Santa Monica, Building and Safety		
1982	City of Santa Monica, Building and Safety		
1981	City of Santa Monica, Building and Safety		
1980	City of Santa Monica, Building and Safety		

BUILDING DEPARTMENT RECORDS SEARCHED

Name: Los Angeles
Years: 1988-2014
Source: City of Los Angeles, Department of Building and Safety, LOS ANGELES, CA
Phone: (213) 482-6800

Name: Santa Monica
Years: 1980-2013
Source: City of Santa Monica, Building and Safety, LOS ANGELES, CA
Phone: (310) 458-8355

Name: Adelanto
Years: 2001-2010
Source: City of Adelanto, Building and Safety, ADELANTO, CA
Phone: (760) 246-2300 x 305

Name: Arcadia
Years: 1988-2011
Source: City of Arcadia, Building Services Division, LOS ANGELES, CA
Phone: (626) 574-5455

Name: Berkeley
Years: 1989-2013
Source: City of Berkeley, Planning and Development, BERKELEY, CA
Phone: (510) 981-7400

Name: Brentwood
Years: 1998-2012
Source: City of Brentwood, Building and Code Enforcement, LOS ANGELES, CA
Phone: (925) 516-5405

Name: Burbank
Years: 1970-2012
Source: City of Burbank, Building Division, BURBANK, CA
Phone: (818) 238-5220

Name: Contra Costa County
Years: 1962-2014
Source: Contra Costa County, Public Works Services, ALAMO, CA
Phone: (925) 335-1360

Name: Dublin
Years: 1998-2012
Source: City of Dublin, Building and Safety Division, DUBLIN, CA
Phone: (925) 833-6620

Name: Gardena
Years: 1994-2012
Source: City of Gardena, Community Development, LOS ANGELES, CA
Phone: (310) 217-9530

Name: Hemet
Years: 1989-2012
Source: City of Hemet, Building and Safety, HEMET, CA
Phone: (951) 765-2475

Name: Lakewood
Years: 1988-2012
Source: City of Lakewood, Community Development Department, LAKEWOOD, CA
Phone: (562) 866-9771 x 235

Name: Los Angeles County
Years: 1994-2014
Source: Los Angeles County, Building and Safety, LOS ANGELES, CA
Phone: (626) 458-6368

Name: Lynwood
Years: 2009-2011
Source: City of Lynwood, Development Services, LYNWOOD, CA
Phone: (310) 603-0220

Name: Pasadena
Years: 1985-2014
Source: City of Pasadena, Permit Center, PASADENA, CA
Phone: (626) 744-6646

Name: Pittsburg
Years: 2000-2010
Source: City of Pittsburg, Building Division , PITTSBURG, CA
Phone: (925) 252-4850

Name: Rialto
Years: 2000-2012
Source: City of Rialto, Building and Safety, BLOOMINGTON, CA
Phone: (909) 820-2505

Name: San Bernardino
Years: 1996-2014
Source: City of San Bernardino, Building and Safety, SAN BERNARDINO, CA
Phone: (909) 384-5071

Name: San Bernardino County
Years: 2002-2014
Source: San Bernardino County, Building & Safety, FONTANA, CA
Phone: (909) 256-4750

Name: Tulare County
Years: 2001-2012
Source: Tulare County, Community and Development Services Branch, EXETER, CA
Phone: (559) 733-6291

Name: Vacaville
Years: 2000-2009
Source: City of Vacaville, Building Permits , VACAVILLE, CA
Phone: (707) 449-5152

Name: Oakland
Years: 1968-2013
Source: City of Oakland, Building Services Division, SAN FRANCISCO, CA
Phone: (510) 238-3891

Name: San Rafael
Years: 1999-2012
Source: City of San Rafael, Code Enforcement, LOS ANGELES, CA
Phone: (415) 485-3097

Name: Huntington Beach
Years: 1999-2011
Source: Huntington Beach, Dept. of Building and Safety, HUNTINGTON BEACH, CA
Phone: (714) 536-5241

Name: Huntington Park
Years: 2003-2011
Source: City of Huntington Park, Community Development, HUNTINGTON PARK, CA
Phone: (323) 584-6271

TARGET PROPERTY FINDINGS

TARGET PROPERTY DETAIL

**332, 338, 342, 348 S Hill St. & 309 W 4th St.
Los Angeles, CA 90013**

No Permits Found

ADJOINING PROPERTY FINDINGS

ADJOINING PROPERTY DETAIL

The following Adjoining Property addresses were researched for this report. Detailed findings are provided for each address.

S BROADWAY

301 S BROADWAY

Date: **1/28/1998**
Permit Type:
Description: **No Plan Check TENANT IMPROVEMENT 2ND FLOOR**

Permit Description: **Electrical**
Work Class:
Proposed Use: Commercial
Permit Number: 980413000001555
Status:
Valuation: \$0.00
Contractor Company:
Contractor Name: 3 R SYSTEMS INC

304 S BROADWAY

Date: **1/22/2013**
Permit Type:
Description: **No Plan Check REPLACE ROPES**

Permit Description: **Elevator**
Work Class:
Proposed Use: Commercial
Permit Number: 130461000000087
Status:
Valuation: \$0.00
Contractor Company:
Contractor Name: CALIBER ELEVATOR CORPORATION

ADJOINING PROPERTY FINDINGS

Date: **8/13/2012**
Permit Type:
Description: **No Plan Check (1) 15 amp 2 pole circuit for fan coil (1) 30 amp 2 pole circuit for AC**

Permit Description: **Electrical**
Work Class:
Proposed Use: Commercial
Permit Number: 120419000018975
Status:
Valuation: \$0.00
Contractor Company:
Contractor Name: J P D ELECTRIC INCORPORATED

Date: **8/10/2012**
Permit Type:
Description: **No Plan Check install split system for a computer room .**

Permit Description: **HVAC**
Work Class:
Proposed Use: Commercial
Permit Number: 120449000008390
Status:
Valuation: \$0.00
Contractor Company:
Contractor Name: MOORE AIR INC

Date: **5/18/2012**
Permit Type:
Description: **No Plan Check Rework the fire sprinkler system to accommodate the new ceilings and walls in the remodeling space**

Permit Description: **Fire Sprinkler**
Work Class:
Proposed Use: Commercial
Permit Number: 120439000001572
Status:
Valuation: \$0.00
Contractor Company:
Contractor Name: STAR FIRE PROTECTION

ADJOINING PROPERTY FINDINGS

Date: **5/14/2012**
Permit Type:
Description: **No Plan Check Install new plumbing for one sink**

Permit Description: **Plumbing**
Work Class:
Proposed Use: Commercial
Permit Number: 120429000008719
Status:
Valuation: \$0.00
Contractor Company:
Contractor Name: EDGAR'S PLUMBING SERVICE INC

Date: **5/11/2012**
Permit Type:
Description: **No Plan Check Office buildout.**

Permit Description: **Electrical**
Work Class:
Proposed Use: Commercial
Permit Number: 120419000010873
Status:
Valuation: \$0.00
Contractor Company:
Contractor Name: SON POWER INDUSTRIES INC

Date: **4/26/2012**
Permit Type:
Description: **Plan Check TENANT IMPROVEMENT ON SUITE 596: REMOVE AND NEW INTERIOR NON-BEARING PARTITIONS, RE-WORK SUSPENDED CEILING, MILLWORK AND FINISHES.**

Permit Description: **Bldg-Alter/Repair**
Work Class:
Proposed Use: Commercial Office
Permit Number: 120161000007115
Status:
Valuation: \$26,000.00
Contractor Company:
Contractor Name: WEISER CONSTRUCTION INC

ADJOINING PROPERTY FINDINGS

Date: **4/12/2012**
Permit Type:
Description: **No Plan Check HVAC TENANT IMPROVEMENT 11-INS/OUTS AIR- TEC JOB #2276**

Permit Description: **HVAC**
Work Class:
Proposed Use: Commercial
Permit Number: 120449000003780
Status:
Valuation: \$0.00
Contractor Company:
Contractor Name: AIR - TEC

Date: **6/29/2011**
Permit Type:
Description: **Plan Check Replace an existing fused 600 ampere and 800 ampere distribution equipment with new 600 ampere and 800 ampere distribution equipment of the same rating but with circuit breakers, and reconnect existing feeders. The equipment is located in the basement of the Bradbury Building.**

Permit Description: **Electrical**
Work Class:
Proposed Use: Commercial
Permit Number: 110411000011925
Status:
Valuation: \$0.00
Contractor Company:
Contractor Name: J P D ELECTRIC INCORPORATED

ADJOINING PROPERTY FINDINGS

Date: **11/18/2009**
Permit Type:
Description: **No Plan Check ADD (9) DEVICES TO EXISTING FIRE ALARM.**

Permit Description: **Electrical**
Work Class:
Proposed Use: Commercial
Permit Number: 090411000022080
Status:
Valuation: \$0.00
Contractor Company:
Contractor Name: SECURITY NETWORK INC

Date: **9/11/2009**
Permit Type:
Description: **No Plan Check Replace valve 5100144027**

Permit Description: **Elevator**
Work Class:
Proposed Use: Commercial
Permit Number: 090469000001220
Status:
Valuation: \$0.00
Contractor Company:
Contractor Name: SCHINDLER ELEVATOR CORPORATION

Date: **4/13/2007**
Permit Type:
Description: **No Plan Check SUPPLEMENTAL TO ADD CIRCUITS FOR A/C**

Permit Description: **Electrical**
Work Class:
Proposed Use: Commercial
Permit Number: 070412000105300
Status:
Valuation: \$0.00
Contractor Company:
Contractor Name: O'BRYANT ELECTRIC INC

ADJOINING PROPERTY FINDINGS

Date: **3/29/2007**
Permit Type:
Description: **No Plan Check single receptacle installation, replace**

Permit Description: **Electrical**
Work Class:
Proposed Use: Commercial
Permit Number: 070412000007073
Status:
Valuation: \$0.00
Contractor Company:
Contractor Name: O'BRYANT ELECTRIC INC

Date: **3/2/2007**
Permit Type:
Description: **No Plan Check Replace existing panel with new (one for**

Permit Description: **Electrical**
Work Class:
Proposed Use: Commercial
Permit Number: 070412000005300
Status:
Valuation: \$0.00
Contractor Company:
Contractor Name: O'BRYANT ELECTRIC INC

Date: **2/13/2007**
Permit Type:
Description: **No Plan Check T.I. INSTALL F.A. DEVICES TO EXISTING SY**

Permit Description: **Electrical**
Work Class:
Proposed Use: Commercial
Permit Number: 070411000003609
Status:
Valuation: \$0.00
Contractor Company:
Contractor Name: SECURITY NETWORK INC

ADJOINING PROPERTY FINDINGS

Date: **5/24/2004**
Permit Type:
Description: **No Plan Check INSTALL (1) VENTILATION FAN, GROUND FLOOR**

Permit Description: **HVAC**
Work Class:
Proposed Use: Commercial
Permit Number: 040441000005296
Status:
Valuation: \$0.00
Contractor Company:
Contractor Name: AIR-TECH HEATING & AIR CONDITIONING

Date: **4/20/2004**
Permit Type:
Description: **No Plan Check INSTALL RECEPTACLES TO EXISTING.**

Permit Description: **Electrical**
Work Class:
Proposed Use: Apartment
Permit Number: 040411000009506
Status:
Valuation: \$0.00
Contractor Company:
Contractor Name: DOCTOR ELECTRIC INCORPORATED

Date: **2/5/2004**
Permit Type:
Description: **No Plan Check NEW CKTS IN SUITE 596**

Permit Description: **Electrical**
Work Class:
Proposed Use: Commercial
Permit Number: 040411000002905
Status:
Valuation: \$0.00
Contractor Company:
Contractor Name: JEFFCO ELECTRIC

ADJOINING PROPERTY FINDINGS

Date: **2/3/2004**
Permit Type:
Description: **Plan Check TENANT IMPROVEMENT IN SUITE 596: (N) IN**

Permit Description: **Bldg-Alter/Repair**
Work Class:
Proposed Use: Commercial
Permit Number: 030161000025602
Status:
Valuation: \$32,579.00
Contractor Company:
Contractor Name: REAUME COMPANIES S W

Date: **2/3/2004**
Permit Type:
Description: **Plan Check ADD (N) NON-BEARING WALL AT GROUND FLOOR**

Permit Description: **Bldg-Alter/Repair**
Work Class:
Proposed Use: Commercial
Permit Number: 040161000001807
Status:
Valuation: \$1,000.00
Contractor Company:
Contractor Name: REAUME COMPANIES S W

Date: **12/3/2003**
Permit Type:
Description: **Plan Check (N) NON BEARING PARTITION WALL AT GROUND**

Permit Description: **Bldg-Alter/Repair**
Work Class:
Proposed Use: Commercial
Permit Number: 030161000023102
Status:
Valuation: \$1,000.00
Contractor Company:
Contractor Name: REAUME COMPANIES S W

ADJOINING PROPERTY FINDINGS

Date: **2/7/2003**
Permit Type:
Description: **No Plan Check STAND-BY GENERATOR. Install circuits, pa**

Permit Description: **Electrical**
Work Class:
Proposed Use: Commercial
Permit Number: 020411000118983
Status:
Valuation: \$0.00
Contractor Company:
Contractor Name: D P BUILDERS

Date: **1/23/2003**
Permit Type:
Description: **No Plan Check Install panelboard and feeder only.**

Permit Description: **Electrical**
Work Class:
Proposed Use: Commercial
Permit Number: 030411000001138
Status:
Valuation: \$0.00
Contractor Company:
Contractor Name: CERVANTES JORGE G

Date: **8/28/2002**
Permit Type:
Description: **No Plan Check STAND-BY GENERATOR.**

Permit Description: **Electrical**
Work Class:
Proposed Use: Commercial
Permit Number: 020411000018983
Status:
Valuation: \$0.00
Contractor Company:
Contractor Name: D P BUILDERS

ADJOINING PROPERTY FINDINGS

Date: **8/28/2002**
Permit Type:
Description: **No Plan Check (1) HOSE BIBS.**

Permit Description: **Plumbing**
Work Class:
Proposed Use: Commercial
Permit Number: 020421000025645
Status:
Valuation: \$0.00
Contractor Company:
Contractor Name: D P BUILDERS

Date: **7/19/2002**
Permit Type:
Description: **No Plan Check TENANT IMPROVEMENT, TO RELOCATE 4 ELECTR**

Permit Description: **Electrical**
Work Class:
Proposed Use: Commercial
Permit Number: 020411000015650
Status:
Valuation: \$0.00
Contractor Company:
Contractor Name: CERVANTES JORGE G

Date: **1/2/2002**
Permit Type:
Description: **Plan Check CHANGE OF USE FOR PORTION OF FIRST FLOOR**

Permit Description: **Bldg-Alter/Repair**
Work Class:
Proposed Use: Commercial Amusement
Permit Number: 010161000024059
Status:
Valuation: \$301.00
Contractor Company:
Contractor Name: OWNER-BUILDER

ADJOINING PROPERTY FINDINGS

Date: **10/27/2000**
Permit Type:
Description: **No Plan Check SPECIAL EVENT - PARTY ON 10/28 & 10/31 O**

Permit Description: **Electrical**
Work Class:
Proposed Use: Special Equipment
Permit Number: 000412000022150
Status:
Valuation: \$0.00
Contractor Company:
Contractor Name: PREY RICHARD A CONST & ELEC

Date: **4/26/2000**
Permit Type:
Description: **No Plan Check TENANT IMPROVEMENT - NEW BRANCH CIRCUITS**

Permit Description: **Electrical**
Work Class:
Proposed Use: Commercial
Permit Number: 000413000008002
Status:
Valuation: \$0.00
Contractor Company:
Contractor Name: CERVANTES JORGE G

Date: **12/23/1998**
Permit Type:
Description: **No Plan Check HISTORICAL BUILDING EXEMPT FROM TITLE 24**

Permit Description: **Electrical**
Work Class:
Proposed Use: Commercial
Permit Number: 980412000027923
Status:
Valuation: \$0.00
Contractor Company:
Contractor Name: 3 R SYSTEMS INC

ADJOINING PROPERTY FINDINGS

Date: **12/22/1998**
Permit Type:
Description: **Plan Check TENANT IMPROVEMENT-NON-BEARING INTERIOR**

Permit Description: **Bldg-Alter/Repair**
Work Class:
Proposed Use: Commercial
Permit Number: 980161000027198
Status:
Valuation: \$7,000.00
Contractor Company:
Contractor Name: TERACO CORPORATION

Date: **2/24/1998**
Permit Type:
Description: **No Plan Check T.I. SUPP PERMIT . OK'D MIKE SH.**

Permit Description: **HVAC**
Work Class:
Proposed Use: Commercial
Permit Number: 980441000101121
Status:
Valuation: \$0.00
Contractor Company:
Contractor Name: PACIFIC MECHANICAL CONTRACTORS

Date: **2/17/1998**
Permit Type:
Description: **No Plan Check INSTALL 97 TELE/DATA OUTLETS APPL. APPRO**

Permit Description: **Electrical**
Work Class:
Proposed Use: Commercial
Permit Number: 980411000002719
Status:
Valuation: \$0.00
Contractor Company:
Contractor Name: SPENSER COMMUNICATIONS

ADJOINING PROPERTY FINDINGS

Date: **2/12/1998**
Permit Type:
Description: **Plan Check Modification to existing plywood shear-w**

Permit Description: **Bldg-Alter/Repair**
Work Class:
Proposed Use: Commercial
Permit Number: 980161000001907
Status:
Valuation: \$2,000.00
Contractor Company:
Contractor Name: KRISMAR CONSTRUCTION CO

Date: **2/10/1998**
Permit Type:
Description: **Plan Check TI-#200**

Permit Description: **HVAC**
Work Class:
Proposed Use: Commercial
Permit Number: 980441000001121
Status:
Valuation: \$0.00
Contractor Company:
Contractor Name: PACIFIC MECHANICAL CONTRACTORS

Date: **2/5/1998**
Permit Type:
Description: **No Plan Check RELOCATE 18 HEADS. OK'D MIKE SH.**

Permit Description: **Fire Sprinkler**
Work Class:
Proposed Use: Commercial
Permit Number: 980431000000279
Status:
Valuation: \$0.00
Contractor Company:
Contractor Name: ORTIZ FIRE PROTECTION INC

ADJOINING PROPERTY FINDINGS

Date: **1/30/1998**
Permit Type:
Description: **No Plan Check Supplement to 98041-30000-01555 - change**

Permit Description: **Electrical**
Work Class:
Proposed Use: Commercial
Permit Number: 980413000101555
Status:
Valuation: \$0.00
Contractor Company:
Contractor Name: 3 R SYSTEMS INC

Date: **1/27/1998**
Permit Type:
Description: **Plan Check T.I. AT SECOND FLOOR (12,500 SQ FT). REM**

Permit Description: **Bldg-Alter/Repair**
Work Class:
Proposed Use: Commercial Office
Permit Number: 980163000000485
Status:
Valuation: \$75,000.00
Contractor Company:
Contractor Name: KRISMAR CONSTRUCTION CO

Date: **12/17/1997**
Permit Type:
Description: **No Plan Check 2 HOURS FIRE LIFE SAFETY TEST**

Permit Description: **Electrical**
Work Class:
Proposed Use: Commercial
Permit Number: 970412000021262
Status:
Valuation: \$0.00
Contractor Company:
Contractor Name: RYAN SECURITY INC

ADJOINING PROPERTY FINDINGS

Date: **6/9/1997**
Permit Type:
Description: **Plan Check ADDITION TO FIRE ALARM SYSTEM GROUND FLO**

Permit Description: **Electrical**
Work Class:
Proposed Use: Public Safety Only
Permit Number: 970411000008245
Status:
Valuation: \$0.00
Contractor Company:
Contractor Name: RYAN SECURITY INC

Date: **6/6/1997**
Permit Type:
Description: **No Plan Check INSTALLATION OF 60--8' 2 LAMP FIXTURES ,**

Permit Description: **Electrical**
Work Class:
Proposed Use: Commercial
Permit Number: 970413000008137
Status:
Valuation: \$0.00
Contractor Company:
Contractor Name:

Date: **5/28/1997**
Permit Type:
Description: **Plan Check THIS IS THE PCIS VERSION OF PLAN CHECK N**

Permit Description: **Bldg-Alter/Repair**
Work Class:
Proposed Use: Commercial
Permit Number: 970163000011875
Status:
Valuation: \$20,000.00
Contractor Company:
Contractor Name: KRISMAR CONSTRUCTION CO

ADJOINING PROPERTY FINDINGS

Date: **3/20/1997**
Permit Type:
Description: **No Plan Check TEMPORARY POWER 3-22-97 12:01 P.M.**

Permit Description: **Electrical**
Work Class:
Proposed Use: Special Equipment
Permit Number: 97041200003320
Status:
Valuation: \$0.00
Contractor Company:
Contractor Name: PREY RICHARD A CONST & ELEC

Date: **3/12/1997**
Permit Type:
Description: **No Plan Check '97' ENCLOSING TRANSFORMERS ON 3,4,5 FLO**

Permit Description: **Electrical**
Work Class:
Proposed Use: Commercial
Permit Number: 980413000023506
Status:
Valuation: \$0.00
Contractor Company:
Contractor Name: WISE ELECTRIC COMPANY

Date: **3/4/1997**
Permit Type:
Description: **No Plan Check TI WORK ON 4TH & 5TH FLOORS**

Permit Description: **HVAC**
Work Class:
Proposed Use: Commercial
Permit Number: 970441000100013
Status:
Valuation: \$0.00
Contractor Company:
Contractor Name: PACIFIC MECHANICAL CONTRACTORS

ADJOINING PROPERTY FINDINGS

Date: **3/3/1997**
Permit Type:
Description: **No Plan Check TI WORK - 3RD AND 4TH FLOOR**

Permit Description: **Plumbing**
Work Class:
Proposed Use: Commercial
Permit Number: 970421000001069
Status:
Valuation: \$0.00
Contractor Company:
Contractor Name: ANDERSEN PLUMBING CO

Date: **2/26/1997**
Permit Type:
Description: **No Plan Check SUPP. PERMIT FOR 3 NEW WUD AND 1 DISHWAS**

Permit Description: **Plumbing**
Work Class:
Proposed Use: Commercial
Permit Number: 970421000000941
Status:
Valuation: \$0.00
Contractor Company:
Contractor Name: ANDERSEN PLUMBING CO

Date: **2/3/1997**
Permit Type:
Description: **Plan Check TI one to one. 4th & 5th floor.**

Permit Description: **Fire Sprinkler**
Work Class:
Proposed Use: Commercial
Permit Number: 970431000000297
Status:
Valuation: \$0.00
Contractor Company:
Contractor Name: LUTTER FIRE PROTECTION

ADJOINING PROPERTY FINDINGS

Date: **1/8/1997**
Permit Type:
Description: **Plan Check T.I. INTERIOR PARTITIONS, SUSPENDED CEIL**

Permit Description: **Bldg-Alter/Repair**
Work Class:
Proposed Use: Commercial
Permit Number: 970161000000172
Status:
Valuation: \$407,000.00
Contractor Company:
Contractor Name: KRISMAR CONSTRUCTION CO

Date: **1/3/1997**
Permit Type:
Description: **Plan Check T.I., 4TH & 5TH FLOORS.**

Permit Description: **HVAC**
Work Class:
Proposed Use: Commercial
Permit Number: 970441000000013
Status:
Valuation: \$0.00
Contractor Company:
Contractor Name: PACIFIC MECHANICAL CONTRACTORS

Date: **12/19/1996**
Permit Type:
Description: **T.I. IMPROVEMENT 4TH. & 5TH.FLR.**

Permit Description: **Fire Sprinkler**
Work Class:
Proposed Use: Commercial
Permit Number: 960421000002638
Status:
Valuation: \$0.00
Contractor Company:
Contractor Name: ANDERSEN PLUMBING

ADJOINING PROPERTY FINDINGS

Date: **11/21/1996**
Permit Type:
Description: **SEISMIC GAS SHUT-OFF VALVE**

Permit Description: **Plumbing**
Work Class:
Proposed Use: Commercial
Permit Number: 960421000001578
Status:
Valuation: \$0.00
Contractor Company:
Contractor Name: HOMAN & HOMAN PLUMBING

Date: **11/20/1996**
Permit Type:
Description: **EXTRA TRIP SUITE 210 AND 215 SUPPLEMENT TO T-3450**

Permit Description: **HVAC**
Work Class:
Proposed Use: Commercial
Permit Number: 960441000001101
Status:
Valuation: \$0.00
Contractor Company:
Contractor Name: PACIFIC MECHANICAL CONTRACTORS

Date: **11/8/1996**
Permit Type:
Description: **VOICE & DATA CABLE**

Permit Description: **Electrical**
Work Class:
Proposed Use: Commercial
Permit Number: 960411000002127
Status:
Valuation: \$0.00
Contractor Company:
Contractor Name: SSI SYSTEMS

ADJOINING PROPERTY FINDINGS

Date: **11/8/1996**
Permit Type:
Description: **install heads on 3rd fl**

Permit Description: **Fire Sprinkler**
Work Class:
Proposed Use: Commercial
Permit Number: 960431000000287
Status:
Valuation: \$0.00
Contractor Company:
Contractor Name: LUTTER FIRE PROTECTION

Date: **11/5/1996**
Permit Type:
Description: **CORRECT PERMIT 96LA56262 TO READ POLICE FACILITY AND EXERCISE ROOM.**

Permit Description: **Bldg-Alter/Repair**
Work Class:
Proposed Use: Commercial
Permit Number: 960161000003792
Status:
Valuation: \$201.00
Contractor Company:
Contractor Name: KRISMAR CONSTRUCTION CO

Date: **10/23/1996**
Permit Type:
Description: **TI RESTROOMS 3RD & 5TH FLOORS**

Permit Description: **Plumbing**
Work Class:
Proposed Use: Commercial
Permit Number: 960421000000727
Status:
Valuation: \$0.00
Contractor Company:
Contractor Name: MUIR-CHASE PLUMBING CO

ADJOINING PROPERTY FINDINGS

Date: **10/21/1996**

Permit Type:

Description:

Permit Description: **HVAC**

Work Class:

Proposed Use: Commercial

Permit Number: 960441000000393

Status:

Valuation: \$0.00

Contractor Company:

Contractor Name: PACIFIC MECHANICAL CONTRACTORS

307 S BROADWAY

Date: **2/22/2012**

Permit Type:

Description: **No Plan Check PROVIDE TEMPORARY TIE-IN TO (E) 200 AMP SWITCH FOR NEW MEDIA CONTENT INTERNET SHOOT 2/23-3/2.**

Permit Description: **Electrical**

Work Class:

Proposed Use: Special Equipment

Permit Number: 120412000004001

Status:

Valuation: \$0.00

Contractor Company:

Contractor Name: SAUNDERS ELECTRIC INCORPORATED

ADJOINING PROPERTY FINDINGS

Date: **8/25/2008**
Permit Type:
Description: **Plan Check PROPOSED STRUCTURAL REPAIRS TO EXISTING**

Permit Description: **Bldg-Alter/Repair**
Work Class:
Proposed Use: Commercial
Permit Number: 080161000005981
Status:
Valuation: \$20,000.00
Contractor Company:
Contractor Name: OWNER-BUILDER

Date: **10/5/1999**
Permit Type:
Description: **No Plan Check PUBLIC LIFE SAFETY.**

Permit Description: **Electrical**
Work Class:
Proposed Use: Public Safety Only
Permit Number: 990411000019613
Status:
Valuation: \$0.00
Contractor Company:
Contractor Name: FIREMASTER

Date: **8/9/1999**
Permit Type:
Description: **Plan Check T.I.: @ 2nd floor, new non-bearing parti**

Permit Description: **Bldg-Alter/Repair**
Work Class:
Proposed Use: Commercial
Permit Number: 990162000014708
Status:
Valuation: \$28,000.00
Contractor Company:
Contractor Name: GHOTANIAN ALBERD

ADJOINING PROPERTY FINDINGS

308 S BROADWAY

Date: **6/2/2010**
Permit Type:
Description: **Plan Check NON-STRUCTURAL TENANT IMPROVEMENT IN (E)**

Permit Description: **Bldg-Alter/Repair**
Work Class:
Proposed Use: Commercial
Permit Number: 100162000008922
Status:
Valuation: \$10,000.00
Contractor Company:
Contractor Name: TAS CONSTRUCTION INC

Date: **6/2/2010**
Permit Type:
Description: **No Plan Check T.I. (E) SUBWAY RESTAURANT. (NOT FOR LI**

Permit Description: **Electrical**
Work Class:
Proposed Use: Commercial
Permit Number: 100412000010394
Status:
Valuation: \$0.00
Contractor Company:
Contractor Name: TAS CONSTRUCTION INC

Date: **6/2/2010**
Permit Type:
Description: **No Plan Check T.I. (E) SUBWAY RESTAURANT.**

Permit Description: **Plumbing**
Work Class:
Proposed Use: Commercial
Permit Number: 100422000009016
Status:
Valuation: \$0.00
Contractor Company:
Contractor Name: TAS CONSTRUCTION INC

ADJOINING PROPERTY FINDINGS

Date: **6/2/2010**
Permit Type:
Description: **Plan Check NEW TYPE - II HOOD SYSTEM FOR A "SUBWAY"**

Permit Description: **HVAC**
Work Class:
Proposed Use: Commercial
Permit Number: 100442000005214
Status:
Valuation: \$0.00
Contractor Company:
Contractor Name: TAS CONSTRUCTION INC

Date: **4/7/2003**
Permit Type:
Description: **No Plan Check Add one signal circuit expander on first**

Permit Description: **Electrical**
Work Class:
Proposed Use: Commercial
Permit Number: 030411000007393
Status:
Valuation: \$0.00
Contractor Company:
Contractor Name: SUPERIOR ALARM SYSTEMS

Date: **4/7/2003**
Permit Type:
Description: **No Plan Check CEQA CATEGORICAL EXEMPTION CLASS 31 HIST**

Permit Description: **Fire Sprinkler**
Work Class:
Proposed Use: Commercial
Permit Number: 030432000000803
Status:
Valuation: \$0.00
Contractor Company:
Contractor Name: A ACTION FIRE PROTECTION

ADJOINING PROPERTY FINDINGS

Date: **2/28/2003**
Permit Type:
Description: **No Plan Check SUPPLEMENTAL FOR TEST.**

Permit Description: **HVAC**
Work Class:
Proposed Use: Commercial
Permit Number: 030442000201832
Status:
Valuation: \$0.00
Contractor Company:
Contractor Name: T A S CONSTRUCTION

Date: **2/25/2003**
Permit Type:
Description: **Plan Check TYPE-2 HOD OVER BREAD BAKING OVEN FOR**

Permit Description: **HVAC**
Work Class:
Proposed Use: Commercial
Permit Number: 030443000001832
Status:
Valuation: \$0.00
Contractor Company:
Contractor Name: T A S CONSTRUCTION

Date: **2/19/2003**
Permit Type:
Description: **No Plan Check T.I. AT SUBWAY SANDWICH SHOP.**

Permit Description: **Electrical**
Work Class:
Proposed Use: Commercial
Permit Number: 030412000003348
Status:
Valuation: \$0.00
Contractor Company:
Contractor Name: T A S CONSTRUCTION

ADJOINING PROPERTY FINDINGS

Date: **2/19/2003**
Permit Type:
Description: **No Plan Check T.I. AT SUBWAY SANDWICH SHOP.**

Permit Description: **Plumbing**
Work Class:
Proposed Use: Commercial
Permit Number: 030422000005010
Status:
Valuation: \$0.00
Contractor Company:
Contractor Name: T A S CONSTRUCTION

Date: **2/14/2003**
Permit Type:
Description: **Plan Check T.I. Subway, retail to restaurant(1,660**

Permit Description: **Bldg-Alter/Repair**
Work Class:
Proposed Use: Commercial Restaurant
Permit Number: 020162000025161
Status:
Valuation: \$48,000.00
Contractor Company:
Contractor Name: T A S CONSTRUCTION

310 S BROADWAY

Date: **12/10/2009**
Permit Type:
Description: **No Plan Check SUPPLEMENTAL PERMIT TO 09041-10000-22080**

Permit Description: **Electrical**
Work Class:
Proposed Use: Commercial
Permit Number: 090411000122080
Status:
Valuation: \$0.00
Contractor Company:
Contractor Name: SECURITY NETWORK INC

ADJOINING PROPERTY FINDINGS

311 S BROADWAY

Date: **8/22/1996**

Permit Type:

Description:

Permit Description: **Electrical**

Work Class:

Proposed Use: Commercial

Permit Number: 960411000000019

Status:

Valuation: \$0.00

Contractor Company:

Contractor Name: JUS - 4 - PR COMMUNICATIONS

315 S BROADWAY

Date: **2/12/2014**

Permit Type:

Description: **No Plan Check T.I. TO AN (E) MONITORING FIRE ALARM SYS TEM.**

Permit Description: **Electrical**

Work Class:

Proposed Use: Commercial

Permit Number: 140411000003989

Status:

Valuation: \$0.00

Contractor Company:

Contractor Name: TYCO INTEGRATED SECURITY LLC

ADJOINING PROPERTY FINDINGS

Date: **12/26/2013**
Permit Type:
Description: **No Plan Check INSTALLATION OF A MONITORING MODULE**

Permit Description: **Electrical**
Work Class:
Proposed Use: Commercial
Permit Number: 130411000035933
Status:
Valuation: \$0.00
Contractor Company:
Contractor Name: TYCO INTEGRATED SECURITY LLC

Date: **11/14/2005**
Permit Type:
Description: **No Plan Check t.i. adding ansul fire suppression to ex**

Permit Description: **Electrical**
Work Class:
Proposed Use: Commercial
Permit Number: 050412000027714
Status:
Valuation: \$0.00
Contractor Company:
Contractor Name: A D T SECURITY SERVICES

Date: **1/18/2005**
Permit Type:
Description: **No Plan Check one smoke detector roll up door**

Permit Description: **Electrical**
Work Class:
Proposed Use: Public Safety Only
Permit Number: 050412000001048
Status:
Valuation: \$0.00
Contractor Company:
Contractor Name: A D T SECURITY SERVICES

ADJOINING PROPERTY FINDINGS

Date: **1/18/2005**
Permit Type:
Description: **No Plan Check**

Permit Description: **Electrical**
Work Class:
Proposed Use: Commercial
Permit Number: 050412000001049
Status:
Valuation: \$0.00
Contractor Company:
Contractor Name: A D T SECURITY SERVICES

Date: **12/3/2004**
Permit Type:
Description: **No Plan Check ADDITION OF A FIRE SUPPRESSION SYSTEM TO**

Permit Description: **Electrical**
Work Class:
Proposed Use: Commercial
Permit Number: 040411000030190
Status:
Valuation: \$0.00
Contractor Company:
Contractor Name: A D T SECURITY SERVICES

Date: **9/29/2004**
Permit Type:
Description: **No Plan Check GRAND CENTRAL SQUARE**

Permit Description: **Electrical**
Work Class:
Proposed Use: Commercial
Permit Number: 040412000024662
Status:
Valuation: \$0.00
Contractor Company:
Contractor Name: A D T SECURITY SERVICES

ADJOINING PROPERTY FINDINGS

Date: **4/30/2004**
Permit Type:
Description: **No Plan Check SUPPL. PERMIT TO PERMIT #04041-10000-008**

Permit Description: **Electrical**
Work Class:
Proposed Use: Commercial
Permit Number: 040411000100866
Status:
Valuation: \$0.00
Contractor Company:
Contractor Name: QUANTUM ELECTRIC INC

Date: **1/14/2004**
Permit Type:
Description: **No Plan Check REPLACE (3) MOTORS, ADD (1) PANELBOARD &**

Permit Description: **Electrical**
Work Class:
Proposed Use: Commercial
Permit Number: 040411000000866
Status:
Valuation: \$0.00
Contractor Company:
Contractor Name: QUANTUM ELECTRIC INC

Date: **12/22/2003**
Permit Type:
Description: **No Plan Check ADD (1) ANSUL SYSTEM TO AN EXISTING MONI**

Permit Description: **Electrical**
Work Class:
Proposed Use: Commercial
Permit Number: 030411000029260
Status:
Valuation: \$0.00
Contractor Company:
Contractor Name: A D T SECURITY SERVICES

ADJOINING PROPERTY FINDINGS

Date: **7/12/2000**
Permit Type:
Description: **No Plan Check Install central station signalling syste**

Permit Description: **Electrical**
Work Class:
Proposed Use: Public Safety Only
Permit Number: 000412000013972
Status:
Valuation: \$0.00
Contractor Company:
Contractor Name: A D T SECURITY SERVICES

317 S BROADWAY

Date: **3/19/2014**
Permit Type:
Description: **Plan Check SUPPLEMENTAL TO PERMIT # 13016-10000-243 37 TO REVISE AND CLARIFY FLOOR PLAN; (E) RAMP TO REMAIN.**

Permit Description: **Bldg-Alter/Repair**
Work Class:
Proposed Use: Commercial Restaurant
Permit Number: 130161000224337
Status:
Valuation: \$501.00
Contractor Company:
Contractor Name: TERRA NOVA INDUSTRIES

ADJOINING PROPERTY FINDINGS

Date: **3/18/2014**
Permit Type:
Description: **Plan Check INSTALLATION OF A TYPE I HOOS SYSTEM**

Permit Description: **HVAC**
Work Class:
Proposed Use: Commercial
Permit Number: 140441000002352
Status:
Valuation: \$0.00
Contractor Company:
Contractor Name: S & P H V A C INC

Date: **3/6/2014**
Permit Type:
Description: **Plan Check INTERIOR ILLUMINATED 40" DIAMETER CIRCUL AR BLADE SIGN. "WEXLER'S DELI", AND "HOUSE SMOKED HAND SLICED" AROUND THE PERIMETER.**

Permit Description: **Sign**
Work Class:
Proposed Use: Onsite Signs
Permit Number: 140482000000580
Status:
Valuation: \$2,500.00
Contractor Company:
Contractor Name: MEYERS DON

Date: **3/4/2014**
Permit Type:
Description: **No Plan Check OUTLET, VENT POWER - NO LIGHTING**

Permit Description: **Electrical**
Work Class:
Proposed Use: Commercial
Permit Number: 140412000005758
Status:
Valuation: \$0.00
Contractor Company:
Contractor Name: K M E ELECTRICAL CONTRACTORS INC

ADJOINING PROPERTY FINDINGS

Date: **3/4/2014**
Permit Type:
Description: **No Plan Check INSTALL FIXTURES, EARTHQUAKE SHUT OFF VALVE AND GAS LINE. "Per the applicant, the project is approved by the Los Angeles County Health Department and City of Los Angeles Bureau of Sanitation"**

Permit Description: **Plumbing**
Work Class:
Proposed Use: Commercial
Permit Number: 140422000003969
Status:
Valuation: \$0.00
Contractor Company:
Contractor Name: A D PLUMBING SERVICE INC

Date: **3/4/2014**
Permit Type:
Description: **No Plan Check RELOCATE (2) HEADS.**

Permit Description: **Fire Sprinkler**
Work Class:
Proposed Use: Commercial
Permit Number: 140431000000704
Status:
Valuation: \$0.00
Contractor Company:
Contractor Name: ORTIZ FIRE PROTECTION

ADJOINING PROPERTY FINDINGS

Date: **3/4/2014**
Permit Type:
Description: **Plan Check T.I. WORK ADDING ONE TYPE I LISTED HOOD & AIR CONDITIONING FOR SPACE # F9 & F10 IN ONE STORY BLDG.**

Permit Description: **HVAC**
Work Class:
Proposed Use: Commercial
Permit Number: 140441000000003
Status:
Valuation: \$0.00
Contractor Company:
Contractor Name: MODERN-AIR CONDITIONING COMPANY

Date: **3/3/2014**
Permit Type:
Description: **Plan Check NONSTRUCTURAL INT T.I. - CHANGE USE OF EXISTING RETAIL TO TAKE-OUT RESTAURANT (328SF)**

Permit Description: **Bldg-Alter/Repair**
Work Class:
Proposed Use: Commercial Retail Restaurant
Permit Number: 140161000002867
Status:
Valuation: \$10,000.00
Contractor Company:
Contractor Name: RAMLAND CONSTRUCTION COMPANY

Date: **2/24/2014**
Permit Type:
Description: **Plan Check T.I. WORK FOR STALLS F9 & F10 IN ONE STORY BLDG.**

Permit Description: **Plumbing**
Work Class:
Proposed Use: Commercial
Permit Number: 140421000001194
Status:
Valuation: \$0.00
Contractor Company:
Contractor Name: KOHLER MECHANICAL INC

ADJOINING PROPERTY FINDINGS

Date: **2/4/2014**
Permit Type:
Description: **Plan Check T24 PART 6 ENERGY FOR (E) 472 SQ FT DELI /RESTAURANT IN NON-HIGH-RISE BUILDING. SCOPE OF WORK < 400A. PERMIT TO BE PULLED @ ELECTRICAL PLAN CHECK COUNTER. NOTE: PERMIT FEE ALREADY CALCULATED; PLEASE SEE INSPECTION FEE PERIOD**

Permit Description: **Electrical**
Work Class:
Proposed Use: Commercial
Permit Number: 140411000000025
Status:
Valuation: \$0.00
Contractor Company:
Contractor Name: INLAND ELECTRICAL SOURCE INC

Date: **1/24/2014**
Permit Type:
Description: **Plan Check T.I. TO EXISTING RESTAURANT. KITCHEN REM ODEL, INSTALL NEW EQUIPMENT AND NEW DINING COUNTER.**

Permit Description: **Bldg-Alter/Repair**
Work Class:
Proposed Use: Commercial Restaurant
Permit Number: 130161000024337
Status:
Valuation: \$110,000.00
Contractor Company:
Contractor Name: TERRA NOVA INDUSTRIES

ADJOINING PROPERTY FINDINGS

Date: **1/24/2014**
Permit Type:
Description: **Plan Check INTERIOR T.I. FOR PIZZERIA. REPLACE OVEN WITH STEEL PLATFORM ON STEEL BEAMS.**

Permit Description: **Bldg-Alter/Repair**
Work Class:
Proposed Use: Commercial Restaurant
Permit Number: 130162000024754
Status:
Valuation: \$14,000.00
Contractor Company:
Contractor Name: SO CAL CUSTOM INC

Date: **12/12/2013**
Permit Type:
Description: **Plan Check INSTALLATION OF A NEW TYPE ONE HOOD FOR A UL-LISTED PIZZA OVEN IN AN EXISTING KITCHEN. THE EXHAUST & MAKE UP AIR FANS ARE EXISTING TO REMAIN.**

Permit Description: **HVAC**
Work Class:
Proposed Use: Commercial
Permit Number: 130442000012990
Status:
Valuation: \$0.00
Contractor Company:
Contractor Name: SO CAL CUSTOM INC

ADJOINING PROPERTY FINDINGS

Date: **11/19/2013**
Permit Type:
Description: **Plan Check Installation of one Type I hood for an e xisting open air market.**

Permit Description: **HVAC**
Work Class:
Proposed Use: Commercial
Permit Number: 130441000012468
Status:
Valuation: \$0.00
Contractor Company:
Contractor Name: ZORZOLI CONSTRUCTION INC

Date: **11/14/2013**
Permit Type:
Description: **No Plan Check SUPPLEMENTAL PERMIT TO PERMIT# 13042-300 -19005 TO ADD AN E.Q. VALVE.**

Permit Description: **Plumbing**
Work Class:
Proposed Use: Commercial
Permit Number: 130423000119005
Status:
Valuation: \$0.00
Contractor Company:
Contractor Name: R P SERVICE INC

Date: **10/2/2013**
Permit Type:
Description: **Plan Check INSTALL 10'-10" DEMISING WALL PARTITION FLOOR TO CEILING**

Permit Description: **Bldg-Alter/Repair**
Work Class:
Proposed Use: Commercial Retail
Permit Number: 130161000019816
Status:
Valuation: \$1,500.00
Contractor Company:
Contractor Name: OWNER-BUILDER

ADJOINING PROPERTY FINDINGS

Date: **10/2/2013**
Permit Type:
Description: **Plan Check New 300 kVA XFMR and 1200A distribution board for future Grand Central Market tenants.**

Permit Description: **Electrical**
Work Class:
Proposed Use: Commercial
Permit Number: 130411000026142
Status:
Valuation: \$0.00
Contractor Company:
Contractor Name: CALIFORNIA ASSOCIATED POWER INCORPORATED

Date: **9/26/2013**
Permit Type:
Description: **No Plan Check INSTALL NEW FIXTURES**

Permit Description: **Plumbing**
Work Class:
Proposed Use: Commercial
Permit Number: 130423000019005
Status:
Valuation: \$0.00
Contractor Company:
Contractor Name: R P SERVICE INC

Date: **9/25/2013**
Permit Type:
Description: **No Plan Check REPLACE (E) SUB PANEL, PROVIDE 8 DEDICATED 20 AMP CIRCUITS.**

Permit Description: **Electrical**
Work Class:
Proposed Use: Commercial
Permit Number: 130412000026637
Status:
Valuation: \$0.00
Contractor Company:
Contractor Name: SHERMAN ELECTRIC

ADJOINING PROPERTY FINDINGS

Date: **9/18/2013**
Permit Type:
Description: **Plan Check CHANGE OF USE FROM EX RETAIL TO FOOD-TO- GO RESTAURANT - NO SEATING (400SF) WITHIN EXISTING ALCOVE LOCATED WITH EX MARKET PLACE. SEE COMMENTS.**

Permit Description: **Bldg-Alter/Repair**
Work Class:
Proposed Use: Commercial Restaurant Retail
Permit Number: 130161000011326
Status:
Valuation: \$8,000.00
Contractor Company:
Contractor Name: ZORZOLI CONSTRUCTION INC

Date: **6/14/2012**
Permit Type:
Description: **No Plan Check SPECIAL EQUIPMENT CONNECT TEMP. POWER.**

Permit Description: **Electrical**
Work Class:
Proposed Use: Special Equipment
Permit Number: 120411000013852
Status:
Valuation: \$0.00
Contractor Company:
Contractor Name: DYNALECTRIC

ADJOINING PROPERTY FINDINGS

Date: **4/25/2012**
Permit Type:
Description: **No Plan Check TEMPORARY POWER FOR SPECIAL EVENT: FIEST A BROADWAY. INSPECT SUNDAY 4/29/2012 @ 8 AM. CONTACT EVAN CRAWFORD @ (310) 292-0974.**

Permit Description: **Electrical**
Work Class:
Proposed Use: Special Equipment
Permit Number: 120414000009458
Status:
Valuation: \$0.00
Contractor Company:
Contractor Name: ZAHN CHESTER WAYNE

Date: **2/14/2012**
Permit Type:
Description: **No Plan Check EMERGENCY SEWER PIPE REPLACEMENT. ENGINE ERING SEWER #S2012500121.**

Permit Description: **Plumbing**
Work Class:
Proposed Use: Commercial
Permit Number: 120421000002687
Status:
Valuation: \$0.00
Contractor Company:
Contractor Name: D H K PLUMBING & PIPING INC

ADJOINING PROPERTY FINDINGS

Date: **9/1/2010**
Permit Type:
Description: **No Plan Check Express permit for a witness test**

Permit Description: **HVAC**
Work Class:
Proposed Use: Commercial
Permit Number: 100441000008487
Status:
Valuation: \$0.00
Contractor Company:
Contractor Name: EXECUTIVE EXHAUST

Date: **8/4/2010**
Permit Type:
Description: **Plan Check (8) 30" x 11'-11" PROJECTING ONSITE SIGN**

Permit Description: **Sign**
Work Class:
Proposed Use: Onsite Signs
Permit Number: 100481000001347
Status:
Valuation: \$6,000.00
Contractor Company:
Contractor Name: OWNER-BUILDER

Date: **12/17/2008**
Permit Type:
Description: **No Plan Check Supplemental permit to collect fees for**

Permit Description: **Plumbing**
Work Class:
Proposed Use: Commercial
Permit Number: 080421000122724
Status:
Valuation: \$0.00
Contractor Company:
Contractor Name: SITU YUAN-CAN

ADJOINING PROPERTY FINDINGS

Date: **12/12/2008**
Permit Type:
Description: **No Plan Check SUPPL. PERMIT TO PERMIT #08042-10000-060**

Permit Description: **Plumbing**
Work Class:
Proposed Use: Commercial
Permit Number: 080421000206019
Status:
Valuation: \$0.00
Contractor Company:
Contractor Name: ESQUIBEL MICHAEL

Date: **11/24/2008**
Permit Type:
Description: **No Plan Check T.I. FOR RESTAURANT.**

Permit Description: **Plumbing**
Work Class:
Proposed Use: Commercial
Permit Number: 080421000022724
Status:
Valuation: \$0.00
Contractor Company:
Contractor Name: SITU YUAN-CAN

Date: **10/8/2008**
Permit Type:
Description: **Plan Check (2) Extra trip permits.**

Permit Description: **Plumbing**
Work Class:
Proposed Use: Commercial
Permit Number: 080421000114898
Status:
Valuation: \$0.00
Contractor Company:
Contractor Name: GOLDEN CONSTRUCTION

ADJOINING PROPERTY FINDINGS

Date: **10/1/2008**
Permit Type:
Description: **No Plan Check Supplemental permit to collect fees for**

Permit Description: **Plumbing**
Work Class:
Proposed Use: Commercial
Permit Number: 080421000106019
Status:
Valuation: \$0.00
Contractor Company:
Contractor Name: LINE TECH PLUMBING INC

Date: **8/6/2008**
Permit Type:
Description: **No Plan Check NEW SUB-PANEL & (10) OUTLETS.**

Permit Description: **Electrical**
Work Class:
Proposed Use: Commercial
Permit Number: 080411000017748
Status:
Valuation: \$0.00
Contractor Company:
Contractor Name: GOLDEN CONSTRUCTION

Date: **8/6/2008**
Permit Type:
Description: **No Plan Check T.I. REPLACE KITCHEN SINKS.**

Permit Description: **Plumbing**
Work Class:
Proposed Use: Commercial
Permit Number: 080421000014898
Status:
Valuation: \$0.00
Contractor Company:
Contractor Name: GOLDEN CONSTRUCTION

ADJOINING PROPERTY FINDINGS

Date: **8/5/2008**
Permit Type:
Description: **Plan Check T.I. REMODEL EXISTING RESTAURANT TO THE**

Permit Description: **Bldg-Alter/Repair**
Work Class:
Proposed Use: Commercial
Permit Number: 080161000012788
Status:
Valuation: \$15,000.00
Contractor Company:
Contractor Name: GOLDEN CONSTRUCTION

Date: **5/8/2008**
Permit Type:
Description: **No Plan Check SUPPL. PERMIT TO PERMIT #08041-10000-085**

Permit Description: **Electrical**
Work Class:
Proposed Use: Commercial
Permit Number: 080411000108502
Status:
Valuation: \$0.00
Contractor Company:
Contractor Name: SPIRIT GENERAL CONSTRUCTION INC

Date: **4/17/2008**
Permit Type:
Description: **No Plan Check ONE OUTLET FOR AIR CURTAIN. ONE LIGHT FI**

Permit Description: **Electrical**
Work Class:
Proposed Use: Commercial
Permit Number: 080411000008502
Status:
Valuation: \$0.00
Contractor Company:
Contractor Name: SPIRIT GENERAL CONSTRUCTION INC

ADJOINING PROPERTY FINDINGS

Date: **4/17/2008**
Permit Type:
Description: **No Plan Check REPLACE 3-COMP SINK, HAND SINK & MOP SIN**

Permit Description: **Plumbing**
Work Class:
Proposed Use: Commercial
Permit Number: 080421000007268
Status:
Valuation: \$0.00
Contractor Company:
Contractor Name: SPIRIT GENERAL CONSTRUCTION INC

Date: **4/1/2008**
Permit Type:
Description: **No Plan Check ADDITIONAL PLUMBING SYSTEM FOR KITCHEN S**

Permit Description: **Plumbing**
Work Class:
Proposed Use: Commercial
Permit Number: 080421000006019
Status:
Valuation: \$0.00
Contractor Company:
Contractor Name: LINE TECH PLUMBING INC

Date: **9/18/2007**
Permit Type:
Description: **No Plan Check RELOCATE RECEPTACLES.**

Permit Description: **Electrical**
Work Class:
Proposed Use: Commercial
Permit Number: 070411000022513
Status:
Valuation: \$0.00
Contractor Company:
Contractor Name: BOLTON ELECTRIC

ADJOINING PROPERTY FINDINGS

Date: **9/18/2007**
Permit Type:
Description: **No Plan Check REPLACE HAND SINK AND MOP SINK.**

Permit Description: **Plumbing**
Work Class:
Proposed Use: Commercial
Permit Number: 070421000019837
Status:
Valuation: \$0.00
Contractor Company:
Contractor Name: BOLTON ELECTRIC

Date: **8/3/2007**
Permit Type:
Description: **Plan Check REMOVE THE EXISTING 8' AND 5'-9" PARTIT**

Permit Description: **Bldg-Alter/Repair**
Work Class:
Proposed Use: Commercial
Permit Number: 070161000014591
Status:
Valuation: \$10,000.00
Contractor Company:
Contractor Name: BOLTON ELECTRIC

Date: **6/18/2007**
Permit Type:
Description: **No Plan Check REPLACE WATER MAIN (SIZE FOR SIZE) & REP**

Permit Description: **Plumbing**
Work Class:
Proposed Use: Commercial
Permit Number: 070421000013198
Status:
Valuation: \$0.00
Contractor Company:
Contractor Name: D H K PLUMBING & PIPING INC

ADJOINING PROPERTY FINDINGS

Date: **12/21/2005**
Permit Type:
Description: **No Plan Check T.I. HVAC ON THE 3RD FLR.**

Permit Description: **HVAC**
Work Class:
Proposed Use: Commercial
Permit Number: 050441000013154
Status:
Valuation: \$0.00
Contractor Company:
Contractor Name: HRM HEATING & AIR CONDITIONING

Date: **10/25/2005**
Permit Type:
Description: **No Plan Check INSTALL A BROILER UNDER THE EXISTING COM**

Permit Description: **HVAC**
Work Class:
Proposed Use: Commercial
Permit Number: 050441000011046
Status:
Valuation: \$0.00
Contractor Company:
Contractor Name: OWNER-BUILDER

Date: **10/17/2005**
Permit Type:
Description: **Plan Check 2 TYPE I HOODS IN GRAND CENTRAL MKT .(S**

Permit Description: **HVAC**
Work Class:
Proposed Use: Commercial
Permit Number: 050441000009321
Status:
Valuation: \$0.00
Contractor Company:
Contractor Name: TOTAL CONSTRUCTION

ADJOINING PROPERTY FINDINGS

C.O. Issued Date: **12/8/2005**
Date: **3/30/2005**
Permit Type:
Description: **Plan Check CHANGE OF USE FROM RETAIL TO OILESS MASS**

Permit Description: **Bldg-Alter/Repair**
Work Class:
Proposed Use: Commercial Retail
Permit Number: 050161000005363
Status:
Valuation: \$2,000.00
Contractor Company:
Contractor Name: OWNER-BUILDER

Date: **2/15/2005**
Permit Type:
Description: **No Plan Check REPLACING OLD SIGN WITH NEW DOUBLE-SIDED**

Permit Description: **Electrical**
Work Class:
Proposed Use: Commercial
Permit Number: 050411000003450
Status:
Valuation: \$0.00
Contractor Company:
Contractor Name: MARTINEZ ELECTRIC

Date: **2/3/2005**
Permit Type:
Description: **No Plan Check SUPPL. PERMIT TO PERMIT #05042-10000-004**

Permit Description: **Plumbing**
Work Class:
Proposed Use: Commercial
Permit Number: 050421000100444
Status:
Valuation: \$0.00
Contractor Company:
Contractor Name: ARIEL'S PLUMBING

ADJOINING PROPERTY FINDINGS

Date: **1/19/2005**
Permit Type:
Description: **No Plan Check TI AT THE GRAND CENTRAL MARKET-NEW FEED**

Permit Description: **Electrical**
Work Class:
Proposed Use: Commercial
Permit Number: 050411000001187
Status:
Valuation: \$0.00
Contractor Company:
Contractor Name: DE LA TORRE PEDRO

Date: **1/7/2005**
Permit Type:
Description: **No Plan Check INSTALL (9) FLR. DRAIN/ FLR. SINKS AND (**

Permit Description: **Plumbing**
Work Class:
Proposed Use: Commercial
Permit Number: 050421000000444
Status:
Valuation: \$0.00
Contractor Company:
Contractor Name: ARIEL'S PLUMBING

Date: **12/16/2004**
Permit Type:
Description: **Plan Check INSTALL 4 FIRE SPRINKLER HEADS IN HOOD E**

Permit Description: **Fire Sprinkler**
Work Class:
Proposed Use: Commercial
Permit Number: 040431000003354
Status:
Valuation: \$0.00
Contractor Company:
Contractor Name: C-O-TWO FIRE EQUIPMENT COMPANY OF CALIFORNIA

ADJOINING PROPERTY FINDINGS

Date: **12/10/2004**
Permit Type:
Description: **No Plan Check INSTALL (5) GAS OUTLETS. 1 OF 2 (04041**

Permit Description: **Plumbing**
Work Class:
Proposed Use: Commercial
Permit Number: 040421000035401
Status:
Valuation: \$0.00
Contractor Company:
Contractor Name: STC CONSTRUCTION

Date: **11/22/2004**
Permit Type:
Description: **No Plan Check SUPPLEMENTAL TO PERMIT # 04016-10000-224**

Permit Description: **Bldg-Alter/Repair**
Work Class:
Proposed Use: Commercial
Permit Number: 040161000122445
Status:
Valuation: \$0.00
Contractor Company:
Contractor Name: SALAZAR JUAN GARZA

Date: **11/22/2004**
Permit Type:
Description: **No Plan Check INSTALL FLOOR SINK.**

Permit Description: **Plumbing**
Work Class:
Proposed Use: Commercial
Permit Number: 040421000033648
Status:
Valuation: \$0.00
Contractor Company:
Contractor Name: SALAZAR JUAN GARZA

ADJOINING PROPERTY FINDINGS

Date: **11/22/2004**
Permit Type:
Description: **Plan Check type II hoods over a baking oven and cor**

Permit Description: **HVAC**
Work Class:
Proposed Use: Commercial
Permit Number: 040441000010152
Status:
Valuation: \$0.00
Contractor Company:
Contractor Name: SALAZAR JUAN GARZA

Date: **11/17/2004**
Permit Type:
Description: **Plan Check INSTALL ONE TYPE-I HOOD.**

Permit Description: **HVAC**
Work Class:
Proposed Use: Commercial
Permit Number: 040441000011685
Status:
Valuation: \$0.00
Contractor Company:
Contractor Name: MILLER LAREN C

Date: **11/12/2004**
Permit Type:
Description: **Plan Check TENANT IMPROVEMENT WITHIN (E) GRAND CENT**

Permit Description: **Bldg-Alter/Repair**
Work Class:
Proposed Use: Commercial
Permit Number: 040161000022445
Status:
Valuation: \$60,000.00
Contractor Company:
Contractor Name: OWNER-BUILDER

ADJOINING PROPERTY FINDINGS

Date: **11/9/2004**
Permit Type:
Description: **No Plan Check SUPPLEMENTAL PERMIT TO 04042-10000-18367**

Permit Description: **Plumbing**
Work Class:
Proposed Use: Commercial
Permit Number: 040421000218367
Status:
Valuation: \$0.00
Contractor Company:
Contractor Name: MORFIN CONSTRUCTION CO

Date: **10/13/2004**
Permit Type:
Description: **No Plan Check SUPPLEMENTAL PERMIT TO #04016-10000-1237**

Permit Description: **Bldg-Alter/Repair**
Work Class:
Proposed Use: Commercial
Permit Number: 040161000212371
Status:
Valuation: \$0.00
Contractor Company:
Contractor Name: STC CONSTRUCTION

Date: **10/12/2004**
Permit Type:
Description: **No Plan Check SUPPLEMENTAL PERMIT TO #03042-10000-3411**

Permit Description: **Plumbing**
Work Class:
Proposed Use: Commercial
Permit Number: 030421000234119
Status:
Valuation: \$0.00
Contractor Company:
Contractor Name: HU XUE PEI

ADJOINING PROPERTY FINDINGS

Date: **10/8/2004**
Permit Type:
Description: **No Plan Check Remodel of existing space into an fast f**

Permit Description: **Electrical**
Work Class:
Proposed Use: Commercial
Permit Number: 040411000025516
Status:
Valuation: \$0.00
Contractor Company:
Contractor Name: STC CONSTRUCTION

Date: **10/8/2004**
Permit Type:
Description: **No Plan Check INSTALL FIXTURES FOR T.I. (REF. W/ PERMI**

Permit Description: **Plumbing**
Work Class:
Proposed Use: Commercial
Permit Number: 040421000029291
Status:
Valuation: \$0.00
Contractor Company:
Contractor Name: STC CONSTRUCTION

Date: **10/1/2004**
Permit Type:
Description: **No Plan Check SUPPL. PERMIT TO PERMIT #04042-10000-183**

Permit Description: **Plumbing**
Work Class:
Proposed Use: Commercial
Permit Number: 040421000118367
Status:
Valuation: \$0.00
Contractor Company:
Contractor Name: MORFIN CONSTRUCTION CO

ADJOINING PROPERTY FINDINGS

Date: **9/28/2004**
Permit Type:
Description: **Plan Check fire sprinklers for the grease duct**

Permit Description: **Fire Sprinkler**
Work Class:
Proposed Use: Commercial
Permit Number: 040431000002592
Status:
Valuation: \$0.00
Contractor Company:
Contractor Name: SUPERIOR FIRE PROTECTION

Date: **9/1/2004**
Permit Type:
Description: **Plan Check SUPPLEMENTAL TO 04016-10000-12371 CHANGE**

Permit Description: **Bldg-Alter/Repair**
Work Class:
Proposed Use: Commercial Restaurant
Permit Number: 040161000112371
Status:
Valuation: \$301.00
Contractor Company:
Contractor Name: WAH SING CONSTRUCTION CO

Date: **8/12/2004**
Permit Type:
Description: **Plan Check type I hood for TACOS TUMBRAS**

Permit Description: **HVAC**
Work Class:
Proposed Use: Commercial
Permit Number: 040441000008267
Status:
Valuation: \$0.00
Contractor Company:
Contractor Name: KITCHEN WORKS

ADJOINING PROPERTY FINDINGS

Date: **8/3/2004**
Permit Type:
Description: **Plan Check INSTALL ONE TYPE-I HOOD.**

Permit Description: **HVAC**
Work Class:
Proposed Use: Commercial
Permit Number: 040441000007930
Status:
Valuation: \$0.00
Contractor Company:
Contractor Name: WAH SING CONSTRUCTION CO

Date: **7/30/2004**
Permit Type:
Description: **No Plan Check SUPPLEMENTAL TO PERMIT # 04042-10000-211**

Permit Description: **Plumbing**
Work Class:
Proposed Use: Commercial
Permit Number: 040421000121157
Status:
Valuation: \$0.00
Contractor Company:
Contractor Name: WAH SING CONSTRUCTION CO

Date: **7/26/2004**
Permit Type:
Description: **No Plan Check REPLACE 3-COMP SINK & PREP SINK.**

Permit Description: **Plumbing**
Work Class:
Proposed Use: Commercial
Permit Number: 040421000021682
Status:
Valuation: \$0.00
Contractor Company:
Contractor Name: SIN WING SHUI

ADJOINING PROPERTY FINDINGS

Date: **7/21/2004**
Permit Type:
Description: **No Plan Check Install 1 panel and 6 branch circuit. C**

Permit Description: **Electrical**
Work Class:
Proposed Use: Commercial
Permit Number: 040411000018154
Status:
Valuation: \$0.00
Contractor Company:
Contractor Name: WAH SING CONSTRUCTION CO

Date: **7/21/2004**
Permit Type:
Description: **No Plan Check adding sinks and gas for a new tenant**

Permit Description: **Plumbing**
Work Class:
Proposed Use: Commercial
Permit Number: 040421000021157
Status:
Valuation: \$0.00
Contractor Company:
Contractor Name: WAH SING CONSTRUCTION CO

Date: **7/14/2004**
Permit Type:
Description: **Plan Check TENANT IMPROVEMENT FOR (E) FASTFOOD REST**

Permit Description: **Bldg-Alter/Repair**
Work Class:
Proposed Use: Commercial Restaurant
Permit Number: 040161000013583
Status:
Valuation: \$20,000.00
Contractor Company:
Contractor Name: WAH SING CONSTRUCTION CO

ADJOINING PROPERTY FINDINGS

Date: **7/8/2004**
Permit Type:
Description: **Plan Check CONSTRUCT LOW PARTITION WALL, HOOD, SINK**

Permit Description: **Bldg-Alter/Repair**
Work Class:
Proposed Use: Commercial
Permit Number: 040161000012705
Status:
Valuation: \$20,000.00
Contractor Company:
Contractor Name: MORFIN CONSTRUCTION CO

Date: **7/8/2004**
Permit Type:
Description: **No Plan Check INSTALL (8) OUTLETS USING EXIST. CIRCUIT**

Permit Description: **Electrical**
Work Class:
Proposed Use: Commercial
Permit Number: 040411000015603
Status:
Valuation: \$0.00
Contractor Company:
Contractor Name: MORFIN CONSTRUCTION CO

Date: **7/8/2004**
Permit Type:
Description: **No Plan Check INSTALL (1) 3-COMP. SINK, (1) MOP SINK,**

Permit Description: **Plumbing**
Work Class:
Proposed Use: Commercial
Permit Number: 040421000018367
Status:
Valuation: \$0.00
Contractor Company:
Contractor Name: MORFIN CONSTRUCTION CO

ADJOINING PROPERTY FINDINGS

Date: **6/30/2004**
Permit Type:
Description: **Plan Check TENANT IMPROVEMENT OF EXISTING TAKE-OUT**

Permit Description: **Bldg-Alter/Repair**
Work Class:
Proposed Use: Commercial
Permit Number: 040161000012371
Status:
Valuation: \$20,000.00
Contractor Company:
Contractor Name: WAH SING CONSTRUCTION CO

Date: **6/29/2004**
Permit Type:
Description: **No Plan Check SUPPLEMENTAL TO PERMIT # 03042-10000-341**

Permit Description: **Plumbing**
Work Class:
Proposed Use: Commercial
Permit Number: 030421000134119
Status:
Valuation: \$0.00
Contractor Company:
Contractor Name: HU XUE PEI

Date: **6/22/2004**
Permit Type:
Description: **No Plan Check VELOCITY TEST (E) HOOD.**

Permit Description: **HVAC**
Work Class:
Proposed Use: Commercial
Permit Number: 040441000006324
Status:
Valuation: \$0.00
Contractor Company:
Contractor Name: OWNER-BUILDER

ADJOINING PROPERTY FINDINGS

Date: **5/20/2004**
Permit Type:
Description: **No Plan Check SUPPLEMENTAL TO PERMIT # 04041-10000-113**

Permit Description: **Electrical**
Work Class:
Proposed Use: Commercial
Permit Number: 040411000111328
Status:
Valuation: \$0.00
Contractor Company:
Contractor Name: SIN WING SHUI

Date: **5/20/2004**
Permit Type:
Description: **No Plan Check SUPPLEMENTAL TO PERMIT # 04042-10000-134**

Permit Description: **Plumbing**
Work Class:
Proposed Use: Commercial
Permit Number: 040421000113402
Status:
Valuation: \$0.00
Contractor Company:
Contractor Name: SIN WING SHUI

Date: **5/18/2004**
Permit Type:
Description: **Plan Check REMODEL 58'-1" X 80' PORTION OF (E) VACA**

Permit Description: **Bldg-Alter/Repair**
Work Class:
Proposed Use: Commercial Retail
Permit Number: 040161000006336
Status:
Valuation: \$75,000.00
Contractor Company:
Contractor Name: MOTION ELECTRIC & CONSTRUCTION SERVICE

ADJOINING PROPERTY FINDINGS

Date: **5/18/2004**
Permit Type:
Description: **No Plan Check 75 KVA TRANSFORMER & (16) CIRCUITS.**

Permit Description: **Electrical**
Work Class:
Proposed Use: Commercial
Permit Number: 040411000012204
Status:
Valuation: \$0.00
Contractor Company:
Contractor Name: MOTION ELECTRIC & CONSTRUCTION SERVICE

Date: **5/10/2004**
Permit Type:
Description: **No Plan Check ADD (1) 20 AMP CIRCUITS. 1 OF 2 (04042**

Permit Description: **Electrical**
Work Class:
Proposed Use: Commercial
Permit Number: 040411000011328
Status:
Valuation: \$0.00
Contractor Company:
Contractor Name: SIN WING SHUI

Date: **5/10/2004**
Permit Type:
Description: **No Plan Check REPLACE PLUMBING FIXTURES. 1 OF 2**

Permit Description: **Plumbing**
Work Class:
Proposed Use: Commercial
Permit Number: 040421000013402
Status:
Valuation: \$0.00
Contractor Company:
Contractor Name: SIN WING SHUI

ADJOINING PROPERTY FINDINGS

Date: **4/23/2004**
Permit Type:
Description: **No Plan Check SUPP. PERMIT TO PERMIT # 04042-10000-050**

Permit Description: **Plumbing**
Work Class:
Proposed Use: Commercial
Permit Number: 040423000105075
Status:
Valuation: \$0.00
Contractor Company:
Contractor Name: YANKEE'S PLUMBING

Date: **4/13/2004**
Permit Type:
Description: **Plan Check T.I. WORK FOR FOODCOURT IN GRAND CENTRAL**

Permit Description: **Bldg-Alter/Repair**
Work Class:
Proposed Use: Commercial
Permit Number: 040161000003962
Status:
Valuation: \$15,000.00
Contractor Company:
Contractor Name: SIN WING SHUI

Date: **2/27/2004**
Permit Type:
Description: **Plan Check CHANGE PORTION 15'-9"X 16'-8" (259 SQ.FT**

Permit Description: **Bldg-Alter/Repair**
Work Class:
Proposed Use: Commercial Restaurant
Permit Number: 040161000003199
Status:
Valuation: \$25,000.00
Contractor Company:
Contractor Name: OWNER-BUILDER

ADJOINING PROPERTY FINDINGS

Date: **2/20/2004**
Permit Type:
Description: **No Plan Check Install new panel and branch circuits fo**

Permit Description: **Electrical**
Work Class:
Proposed Use: Commercial
Permit Number: 040411000004261
Status:
Valuation: \$0.00
Contractor Company:
Contractor Name: PRIME ELECTRIC

Date: **2/20/2004**
Permit Type:
Description: **No Plan Check INSTALL NEW PLUMBING SYSTEM.**

Permit Description: **Plumbing**
Work Class:
Proposed Use: Commercial
Permit Number: 040421000005075
Status:
Valuation: \$0.00
Contractor Company:
Contractor Name: MARINA PLUMBING

Date: **10/31/2003**
Permit Type:
Description: **No Plan Check SUPPL. PERMIT TO PERMIT #03041-10000-176**

Permit Description: **Electrical**
Work Class:
Proposed Use: Commercial
Permit Number: 030411000117687
Status:
Valuation: \$0.00
Contractor Company:
Contractor Name: AREN ELECTRIC

ADJOINING PROPERTY FINDINGS

Date: **10/29/2003**
Permit Type:
Description: **No Plan Check INSTALL ONE FLOOR SINK, ONE HAND SINK, O**

Permit Description: **Plumbing**
Work Class:
Proposed Use: Commercial
Permit Number: 030421000034119
Status:
Valuation: \$0.00
Contractor Company:
Contractor Name: HU XUE PEI

Date: **10/24/2003**
Permit Type:
Description: **Plan Check NEW TYPE I HOOD FOR SPACE # B-9-10...**

Permit Description: **HVAC**
Work Class:
Proposed Use: Commercial
Permit Number: 030441000005176
Status:
Valuation: \$0.00
Contractor Company:
Contractor Name: NEWTON AIR CONDITIONING

Date: **10/6/2003**
Permit Type:
Description: **Plan Check CONSTRUCT STRUCT SUPPORT FOR ROOFTOP MEC**

Permit Description: **Bldg-Alter/Repair**
Work Class:
Proposed Use: Commercial
Permit Number: 030161000016116
Status:
Valuation: \$50,000.00
Contractor Company:
Contractor Name: UNIVERSAL DUST COLLECTOR MFG & SUPPLY

ADJOINING PROPERTY FINDINGS

Date: **8/20/2003**
Permit Type:
Description: **Plan Check T.I. and change of use to fast food rest**

Permit Description: **Bldg-Alter/Repair**
Work Class:
Proposed Use: Commercial Restaurant
Permit Number: 030161000015361
Status:
Valuation: \$25,000.00
Contractor Company:
Contractor Name: OWNER-BUILDER

Date: **8/6/2003**
Permit Type:
Description: **No Plan Check INSTALL RECEPTACLES, SUB PANEL, AND LIGH**

Permit Description: **Electrical**
Work Class:
Proposed Use: Commercial
Permit Number: 030411000017687
Status:
Valuation: \$0.00
Contractor Company:
Contractor Name: AREN ELECTRIC

Date: **7/31/2003**
Permit Type:
Description: **No Plan Check INSTALL NEW PLUMBING FIXTURES, SPACE # "**

Permit Description: **Plumbing**
Work Class:
Proposed Use: Commercial
Permit Number: 030421000024285
Status:
Valuation: \$0.00
Contractor Company:
Contractor Name: SERGIO'S PLUMBING

ADJOINING PROPERTY FINDINGS

Date: **5/21/2003**
Permit Type:
Description: **No Plan Check TI. ADDING PLUGS , (1) NEW PANEL & (5)**

Permit Description: **Electrical**
Work Class:
Proposed Use: Commercial
Permit Number: 030411000011084
Status:
Valuation: \$0.00
Contractor Company:
Contractor Name: DOLIN ELECTRIC INC

Date: **5/20/2003**
Permit Type:
Description: **No Plan Check T.I. Restaurant.**

Permit Description: **Plumbing**
Work Class:
Proposed Use: Commercial
Permit Number: 030422000016071
Status:
Valuation: \$0.00
Contractor Company:
Contractor Name: VAN PELT TIM PLUMBING

Date: **5/15/2003**
Permit Type:
Description: **Plan Check Non-structural T.I. : new counter, new w**

Permit Description: **Bldg-Alter/Repair**
Work Class:
Proposed Use: Commercial
Permit Number: 030161000008549
Status:
Valuation: \$6,500.00
Contractor Company:
Contractor Name: OWNER-BUILDER

ADJOINING PROPERTY FINDINGS

Date: **10/10/2001**
Permit Type:
Description: **No Plan Check INSTALL MAKE UP WATER & INDIRECT DRAIN F**

Permit Description: **Plumbing**
Work Class:
Proposed Use: Commercial
Permit Number: 010421000015424
Status:
Valuation: \$0.00
Contractor Company:
Contractor Name: JOEL PLUMBING

Date: **1/16/2001**
Permit Type:
Description: **No Plan Check SUPPLEMENTAL PERMIT TO 00042*10000*14139**

Permit Description: **Plumbing**
Work Class:
Proposed Use: Commercial
Permit Number: 000421000114139
Status:
Valuation: \$0.00
Contractor Company:
Contractor Name: J U CONSTRUCTION INC

Date: **12/15/2000**
Permit Type:
Description: **Plan Check INSTALL ONE " GILES " VENTLESS HOOD.**

Permit Description: **HVAC**
Work Class:
Proposed Use: Commercial
Permit Number: 000441000010946
Status:
Valuation: \$0.00
Contractor Company:
Contractor Name: VAUGHAN SKIP

ADJOINING PROPERTY FINDINGS

Date: **11/17/2000**
Permit Type:
Description: **No Plan Check PERMIT FOR NEW SUB PANEL AND ASSOCIATED**

Permit Description: **Electrical**
Work Class:
Proposed Use: Commercial
Permit Number: 000411000023589
Status:
Valuation: \$0.00
Contractor Company:
Contractor Name: J U CONSTRUCTION INC

Date: **9/12/2000**
Permit Type:
Description: **Plan Check T.I. WORK NEW PARTITION & COUNTER & NEW**

Permit Description: **Bldg-Alter/Repair**
Work Class:
Proposed Use: Commercial
Permit Number: 000161000014347
Status:
Valuation: \$17,675.00
Contractor Company:
Contractor Name: J U CONSTRUCTION INC

Date: **9/12/2000**
Permit Type:
Description: **No Plan Check T.I. NEW SUB PANEL 200 AMP. PLUG-IN & LI**

Permit Description: **Electrical**
Work Class:
Proposed Use: Commercial
Permit Number: 000411000018715
Status:
Valuation: \$0.00
Contractor Company:
Contractor Name: J U CONSTRUCTION INC

ADJOINING PROPERTY FINDINGS

Date: **9/12/2000**
Permit Type:
Description: **No Plan Check NEW FIXTURES AND WATER USING DEVICES.**

Permit Description: **Plumbing**
Work Class:
Proposed Use: Commercial
Permit Number: 000421000014139
Status:
Valuation: \$0.00
Contractor Company:
Contractor Name: J U CONSTRUCTION INC

Date: **8/21/2000**
Permit Type:
Description: **Plan Check A.S. IN GREASE DUCTWORK W/ 2" CON. TO EX**

Permit Description: **Fire Sprinkler**
Work Class:
Proposed Use: Commercial
Permit Number: 000432000002140
Status:
Valuation: \$0.00
Contractor Company:
Contractor Name: BEST FIRE PROTECTION

Date: **8/15/2000**
Permit Type:
Description: **No Plan Check ADD RECEPTACLES.**

Permit Description: **Electrical**
Work Class:
Proposed Use: Commercial
Permit Number: 000411000016731
Status:
Valuation: \$0.00
Contractor Company:
Contractor Name: DANIEL ELECTRIC CO

ADJOINING PROPERTY FINDINGS

Date: **7/10/2000**
Permit Type:
Description: **No Plan Check REPLACING FIXTURES & EXTEND GAS SYSTEM,**

Permit Description: **Plumbing**
Work Class:
Proposed Use: Commercial
Permit Number: 000421000010418
Status:
Valuation: \$0.00
Contractor Company:
Contractor Name: JOEL PLUMBING

Date: **7/10/2000**
Permit Type:
Description: **Plan Check NEW HOODS CONNECT TO EXISTING DUCT WORK.**

Permit Description: **HVAC**
Work Class:
Proposed Use: Commercial
Permit Number: 000441000005273
Status:
Valuation: \$0.00
Contractor Company:
Contractor Name: CHOE STEVE KISUK

Date: **5/19/2000**
Permit Type:
Description: **Plan Check STRENGTHEN BASEMENT WALL 120' X 331.72'**

Permit Description: **Bldg-Alter/Repair**
Work Class:
Proposed Use: Commercial
Permit Number: 000161000003314
Status:
Valuation: \$30,000.00
Contractor Company:
Contractor Name: A & P CONSTRUCTION

ADJOINING PROPERTY FINDINGS

Date: **2/14/2000**
Permit Type:
Description: **No Plan Check DIRECT CHANGE OUT FOR HOT WATER BOILER F**

Permit Description: **HVAC**
Work Class:
Proposed Use: Commercial
Permit Number: 000441000001310
Status:
Valuation: \$0.00
Contractor Company:
Contractor Name: BATEMAN WATER HEATING ENGINEERING

Date: **2/14/2000**
Permit Type:
Description: **No Plan Check DIRECT CHANGE OUT FOR HOT WATER BOILER F**

Permit Description: **Pressure Vessel**
Work Class:
Proposed Use: Commercial
Permit Number: 000451000000079
Status:
Valuation: \$0.00
Contractor Company:
Contractor Name: BATEMAN WATER HEATING ENGINEERING

Date: **11/19/1999**
Permit Type:
Description: **No Plan Check SUPPLEMENTAL PERMIT, CHANGE OF ADDRESS F**

Permit Description: **Plumbing**
Work Class:
Proposed Use: Commercial
Permit Number: 990421000115216
Status:
Valuation: \$0.00
Contractor Company:
Contractor Name: SITU YUAN-CAN

ADJOINING PROPERTY FINDINGS

Date: **1/12/1999**
Permit Type:
Description: **Plan Check heads in type 1 duct**

Permit Description: **Fire Sprinkler**
Work Class:
Proposed Use: Commercial
Permit Number: 990432000000063
Status:
Valuation: \$0.00
Contractor Company:
Contractor Name: RIGOLI FIRE EXTINGUISHERS CO

Date: **1/7/1999**
Permit Type:
Description: **Plan Check TEMPORARY BANNER SIGN. 12' X 12', 144 SQ**

Permit Description: **Sign**
Work Class:
Proposed Use: Onsite Signs
Permit Number: 990481000000029
Status:
Valuation: \$400.00
Contractor Company:
Contractor Name: STERLING L A SIGNAGE DESIGN & FABRICATION

Date: **12/30/1998**
Permit Type:
Description: **Plan Check TYPE-I HOOD, STALL C4 & C5. OK TO ISSUE**

Permit Description: **HVAC**
Work Class:
Proposed Use: Commercial
Permit Number: 980441000011224
Status:
Valuation: \$0.00
Contractor Company:
Contractor Name: CUSTOM FOODSERVICE EQUIPMENT

ADJOINING PROPERTY FINDINGS

Date: **7/10/1998**
Permit Type:
Description: **No Plan Check T.I., RESTAURANT C4-5**

Permit Description: **Electrical**
Work Class:
Proposed Use: Commercial
Permit Number: 980411000014304
Status:
Valuation: \$0.00
Contractor Company:
Contractor Name: CERTIFIED CONTRACTORS CO

Date: **7/10/1998**
Permit Type:
Description: **No Plan Check ADD FIXTURES.**

Permit Description: **Plumbing**
Work Class:
Proposed Use: Commercial
Permit Number: 980421000009183
Status:
Valuation: \$0.00
Contractor Company:
Contractor Name: CERTIFIED CONTRACTORS CO

Date: **6/23/1998**
Permit Type:
Description: **Plan Check CHANGE OF USE: MEAT MARKET TO POPCORN/CH**

Permit Description: **Bldg-Alter/Repair**
Work Class:
Proposed Use: Commercial Restaurant
Permit Number: 980161000007413
Status:
Valuation: \$34,000.00
Contractor Company:
Contractor Name: CERTIFIED CONTRACTORS CO

ADJOINING PROPERTY FINDINGS

Date: **6/3/1998**
Permit Type:
Description: **No Plan Check NEW VENT FOR HOT WATER BOILER. ROOF TOP**

Permit Description: **HVAC**
Work Class:
Proposed Use: Commercial
Permit Number: 980441000004610
Status:
Valuation: \$0.00
Contractor Company:
Contractor Name: BATEMAN WATER HEATING ENGINEERING

Date: **6/3/1998**
Permit Type:
Description: **No Plan Check HOT WATER BOILER & STORAGE TANKS, REPLAC**

Permit Description: **Pressure Vessel**
Work Class:
Proposed Use: Commercial
Permit Number: 980451000000088
Status:
Valuation: \$0.00
Contractor Company:
Contractor Name: BATEMAN WATER HEATING ENGINEERING

Date: **4/21/1998**
Permit Type:
Description: **No Plan Check ADD 9 CIRCUITS**

Permit Description: **Electrical**
Work Class:
Proposed Use: Commercial
Permit Number: 980412000007174
Status:
Valuation: \$0.00
Contractor Company:
Contractor Name: OCEAN SECURITY & ELECTRIC

ADJOINING PROPERTY FINDINGS

Date: **3/26/1998**
Permit Type:
Description: **No Plan Check NEW TRASH COMPACTORS**

Permit Description: **Electrical**
Work Class:
Proposed Use: Commercial
Permit Number: 980411000005433
Status:
Valuation: \$0.00
Contractor Company:
Contractor Name: T M ELECTRIC

Date: **1/20/1998**
Permit Type:
Description: **No Plan Check**

Permit Description: **HVAC**
Work Class:
Proposed Use: Commercial
Permit Number: 970441000104010
Status:
Valuation: \$0.00
Contractor Company:
Contractor Name: SUNSET SERVICES

Date: **1/6/1998**
Permit Type:
Description: **No Plan Check INSTALL 1/2" BACKFLOW PERMIT APPROVED BY**

Permit Description: **Plumbing**
Work Class:
Proposed Use: Commercial
Permit Number: 970421000105642
Status:
Valuation: \$0.00
Contractor Company:
Contractor Name: R C PLUMBING

ADJOINING PROPERTY FINDINGS

Date: **11/20/1997**
Permit Type:
Description: **No Plan Check REMODEL RETAIL TO FLOWER SHOP SPACE F15**

Permit Description: **Electrical**
Work Class:
Proposed Use: Commercial
Permit Number: 970411000019627
Status:
Valuation: \$0.00
Contractor Company:
Contractor Name: CERTIFIED CONTRACTORS CO

Date: **10/31/1997**
Permit Type:
Description: **Plan Check Building and installing the trellis and**

Permit Description: **Bldg-Alter/Repair**
Work Class:
Proposed Use: Commercial
Permit Number: 970161000025461
Status:
Valuation: \$10,000.00
Contractor Company:
Contractor Name: CERTIFIED CONTRACTORS CO

Date: **10/21/1997**
Permit Type:
Description: **No Plan Check TI - KITCHEN PLUMBING IN THE BASEMENT #B**

Permit Description: **Plumbing**
Work Class:
Proposed Use: Commercial
Permit Number: 970421000010964
Status:
Valuation: \$0.00
Contractor Company:
Contractor Name: CERTIFIED CONTRACTORS CO

ADJOINING PROPERTY FINDINGS

Date: **8/28/1997**
Permit Type:
Description: **No Plan Check Cafe remodel in existing market place. P**

Permit Description: **Electrical**
Work Class:
Proposed Use: Commercial
Permit Number: 970413000013514
Status:
Valuation: \$0.00
Contractor Company:
Contractor Name: CORNELL ELECTRIC CORPORATION

Date: **8/19/1997**
Permit Type:
Description: **Plan Check (jolt bar) LOCATED AT WESTERLY PORTION O**

Permit Description: **Bldg-Alter/Repair**
Work Class:
Proposed Use: Commercial
Permit Number: 970161000018230
Status:
Valuation: \$20,000.00
Contractor Company:
Contractor Name: CARR BLUNT & NEWMARK, INC.

Date: **8/11/1997**
Permit Type:
Description: **No Plan Check 7 POWER CIRCUITS, NO LIGHTING IN UNIT B1**

Permit Description: **Electrical**
Work Class:
Proposed Use: Commercial
Permit Number: 970411000012305
Status:
Valuation: \$0.00
Contractor Company:
Contractor Name: CERTIFIED CONTRACTORS CO

ADJOINING PROPERTY FINDINGS

Date: **8/11/1997**
Permit Type:
Description: **No Plan Check EXISTING JUICE BAR PLUMBING FIXTURES TO**

Permit Description: **Plumbing**
Work Class:
Proposed Use: Commercial
Permit Number: 970421000007482
Status:
Valuation: \$0.00
Contractor Company:
Contractor Name: CERTIFIED CONTRACTORS CO

Date: **7/31/1997**
Permit Type:
Description: **No Plan Check TI ON GROUND FL. APP APPVD BY TONY B.**

Permit Description: **Plumbing**
Work Class:
Proposed Use: Commercial
Permit Number: 970421000006983
Status:
Valuation: \$0.00
Contractor Company:
Contractor Name: MUIR-CHASE PLUMBING CO

Date: **7/23/1997**
Permit Type:
Description: **Plan Check AT 1ST FLOOR, NEW 16' X 17' JUICE BAR SP**

Permit Description: **Bldg-Alter/Repair**
Work Class:
Proposed Use: Commercial
Permit Number: 970161000016303
Status:
Valuation: \$18,000.00
Contractor Company:
Contractor Name: CERTIFIED CONTRACTORS CO

ADJOINING PROPERTY FINDINGS

Date: **7/1/1997**
Permit Type:
Description: **No Plan Check RELOCATE 4 FLOOR SINKS STORE 7 ON 1ST FL**

Permit Description: **Plumbing**
Work Class:
Proposed Use: Commercial
Permit Number: 970421000005642
Status:
Valuation: \$0.00
Contractor Company:
Contractor Name: R C PLUMBING

Date: **6/26/1997**
Permit Type:
Description: **Plan Check INSTALL TWO VENTLESS HOODS.**

Permit Description: **HVAC**
Work Class:
Proposed Use: Commercial
Permit Number: 970441000004010
Status:
Valuation: \$0.00
Contractor Company:
Contractor Name: SUNSET SERVICES

Date: **6/9/1997**
Permit Type:
Description: **Plan Check This is the PCIS version of Plan Check N**

Permit Description: **Bldg-Alter/Repair**
Work Class:
Proposed Use: Commercial
Permit Number: 960161000002024
Status:
Valuation: \$10,000.00
Contractor Company:
Contractor Name: MIER PETER VICH

ADJOINING PROPERTY FINDINGS

Date: **12/30/1996**
Permit Type:
Description: **fire spr. inside grease ductwork.**

Permit Description: **Fire Sprinkler**
Work Class:
Proposed Use: Commercial
Permit Number: 960431000000781
Status:
Valuation: \$0.00
Contractor Company:
Contractor Name: ORTIZ FIRE PROTECTION

Date: **11/7/1996**
Permit Type:
Description: **SERVICE UPGRADE & NEW CIRCUITS**

Permit Description: **Electrical**
Work Class:
Proposed Use: Commercial
Permit Number: 960411000002073
Status:
Valuation: \$0.00
Contractor Company:
Contractor Name: GRC ELECTRICAL CONSTRUCTION

Date: **10/31/1996**
Permit Type:
Description: **FIXTURE REPLACEMENTS UNIT- C2**

Permit Description: **Plumbing**
Work Class:
Proposed Use: Commercial
Permit Number: 960421000000941
Status:
Valuation: \$0.00
Contractor Company:
Contractor Name: CERTIFIED CONTRACTORS

ADJOINING PROPERTY FINDINGS

318 S BROADWAY

Date: **2/10/2014**
Permit Type:
Description: **Plan Check PROPOSED ON-SITE INTERNALLY ILLUMINATED 1'-8" X 8'-0" CHANNEL LETTER WALL SIGN READING "GOLETH BEAUTY SALON BARBER SHOP". COMPLY WITH DEPARTMENT ORDER EFFECTIVE DATE 6/22/2010. PERMIT WILL EXPIRE 30 DAYS FROM ISSUANCE DATE.**

Permit Description: **Sign**
Work Class:
Proposed Use: Onsite Signs
Permit Number: 130481000001084
Status:
Valuation: \$1,500.00
Contractor Company:
Contractor Name: FROST NEON SIGNS

Date: **7/19/2010**
Permit Type:
Description: **No Plan Check RECONNECT EXISTING A/C CONDENSER. TO CO**

Permit Description: **HVAC**
Work Class:
Proposed Use: Commercial
Permit Number: 100441000006842
Status:
Valuation: \$0.00
Contractor Company:
Contractor Name: ELIAS REFRIGERATION/HEATING & AIR CONDITIONING SERVICES

ADJOINING PROPERTY FINDINGS

Date: **6/23/2009**
Permit Type:
Description: **Plan Check 1. REPAIR/ RESTORE CRACK AND PLASTER OF**

Permit Description: **Bldg-Alter/Repair**
Work Class:
Proposed Use: Commercial
Permit Number: 090161000002811
Status:
Valuation: \$50,000.00
Contractor Company:
Contractor Name: OWNER-BUILDER

Date: **5/9/2003**
Permit Type:
Description: **No Plan Check AIR CONDITIONING COOL ONLY- ABOVE T-BAR**

Permit Description: **HVAC**
Work Class:
Proposed Use: Commercial
Permit Number: 030441000004377
Status:
Valuation: \$0.00
Contractor Company:
Contractor Name: M A A G AIR CONDITIONING

ADJOINING PROPERTY FINDINGS

320 S BROADWAY

Date: **3/5/2012**
Permit Type:
Description: **Plan Check 3RD STORY OCCUPANCY COMPLIANCE BY CREAT ING A SECOND EXIT (SW STAIRS); TI WORK AT 3RD FLOOR TO ALLOW OFFICE USE, INCLUDING NEW BATHROOMS, NON BEARING PARTITIONS, ; TI AND CHANGE <SEE COMMENTS>**

Permit Description: **Bldg-Alter/Repair**
Work Class:
Proposed Use: Commercial Office Retail
Permit Number: 110161000013632
Status:
Valuation: \$150,000.00
Contractor Company:
Contractor Name: OWNER-BUILDER

322 S BROADWAY

Date: **2/24/2014**
Permit Type:
Description: **Plan Check PROPOSED ON-SITE (2) NEW ILLUMINATED CH ANNEL LETTER WALL SIGNS ON RACEWAY: (1) 1'-8"x8'-0" READING " ELVIRA'S WEDDING CHAPEL" AND LOGO; (1) 1'-8"x8'-0" READING "THE BLCK TIE TUXEDO" AND LOGO;**

Permit Description: **Sign**
Work Class:
Proposed Use: Onsite Signs
Permit Number: 130481000000890
Status:
Valuation: \$2,000.00
Contractor Company:
Contractor Name: FROST NEON SIGNS

ADJOINING PROPERTY FINDINGS

Date: **6/15/2011**
Permit Type:
Description: **No Plan Check PASSENGER ELEVATOR DOOR DETECTOR. COMPLY W/ DEPT ORDER DATED 6/22/10. PERMIT WILL EXPIRE 30 DAYS FROM ISSUANCE DATE.**

Permit Description: **Elevator**
Work Class:
Proposed Use: Commercial
Permit Number: 110461000000733
Status:
Valuation: \$0.00
Contractor Company:
Contractor Name: ATOMIC ELEVATOR

Date: **9/16/2009**
Permit Type:
Description: **No Plan Check Replace drywall. (no new walls added)**

Permit Description: **Bldg-Alter/Repair**
Work Class:
Proposed Use: Commercial
Permit Number: 090161000014649
Status:
Valuation: \$301.00
Contractor Company:
Contractor Name: RODRIGUEZ CONSTRUCTION

Date: **9/16/2009**
Permit Type:
Description: **No Plan Check RELOCATE LIGHT SWITCH. 2 OF 2 W/ #09042-**

Permit Description: **Electrical**
Work Class:
Proposed Use: Commercial
Permit Number: 090411000017453
Status:
Valuation: \$0.00
Contractor Company:
Contractor Name: RODRIGUEZ CONSTRUCTION

ADJOINING PROPERTY FINDINGS

Date: **9/16/2009**
Permit Type:
Description: **No Plan Check REPLACE 3-COMP & HAND SINKS. (1) WATER H**

Permit Description: **Plumbing**
Work Class:
Proposed Use: Commercial
Permit Number: 090421000016349
Status:
Valuation: \$0.00
Contractor Company:
Contractor Name: RODRIGUEZ CONSTRUCTION

324 S BROADWAY

Date: **3/9/2012**
Permit Type:
Description: **No Plan Check SUPPLEMENTAL PERMIT TO 12041-10000-03305 FOR MOTORS INSTALLATION.**

Permit Description: **Electrical**
Work Class:
Proposed Use: Commercial
Permit Number: 120411000203305
Status:
Valuation: \$0.00
Contractor Company:
Contractor Name: ALADINE INC

ADJOINING PROPERTY FINDINGS

Date: **2/23/2012**
Permit Type:
Description: **No Plan Check SUPPL. PERMIT TO PERMIT #12041-10000-033 5 TO ADD 220AMP SUBPANEL AND (5) ADDITIONAL CIRCUITS.**

Permit Description: **Electrical**
Work Class:
Proposed Use: Commercial
Permit Number: 120411000103305
Status:
Valuation: \$0.00
Contractor Company:
Contractor Name: ALADINE INC

Date: **2/13/2012**
Permit Type:
Description: **No Plan Check INSTALL 220AMP SUBPANEL AND ADD (5) CIRC UITS FOR OUTLETS.**

Permit Description: **Electrical**
Work Class:
Proposed Use: Commercial
Permit Number: 120411000003305
Status:
Valuation: \$0.00
Contractor Company:
Contractor Name: ALADINE INC

ADJOINING PROPERTY FINDINGS

Date: **9/8/2011**
Permit Type:
Description: **Plan Check TWO NEW AWNINGS LOCATED ABOVE EXISTING ROLL UP DOORS.
EACH AWNING IS 18'W x 4'H x 3' PROJECTION.**

Permit Description: **Bldg-Alter/Repair**
Work Class:
Proposed Use: Commercial
Permit Number: 100161000015977
Status:
Valuation: \$2,500.00
Contractor Company:
Contractor Name: YOO MYUNG SOOK

Date: **10/28/2010**
Permit Type:
Description: **Plan Check LEGALIZE INSTALLATION OF (2) ROLL-UP SE**

Permit Description: **Bldg-Alter/Repair**
Work Class:
Proposed Use: Commercial
Permit Number: 100161000012679
Status:
Valuation: \$7,400.00
Contractor Company:
Contractor Name: KIMS ROLL-UP INC

ADJOINING PROPERTY FINDINGS

330 S BROADWAY

Date: **9/2/1999**
Permit Type:
Description: **No Plan Check KITCHEN REMODEL, RELOCATE EXISTING COOKI**

Permit Description: **Electrical**
Work Class:
Proposed Use: Commercial
Permit Number: 990412000017297
Status:
Valuation: \$0.00
Contractor Company:
Contractor Name: R J / PERFORMANCE

332 S BROADWAY

Date: **10/25/2011**
Permit Type:
Description: **Plan Check ILLUMINATED CHANNEL LETTERS WALL SIGN O N RACEWAY 30" X 108" FOR "OH TERI BURGER". REMOVE EXISTING WALL SIGN ON THE SAME LOCATION. (Per inspector, (e) order to comply does not apply to existing sign).**

Permit Description: **Sign**
Work Class:
Proposed Use: Onsite Signs
Permit Number: 110481000001755
Status:
Valuation: \$2,000.00
Contractor Company:
Contractor Name: KIM BON JUN INC

ADJOINING PROPERTY FINDINGS

Date: **7/21/2010**
Permit Type:
Description: **Plan Check ONE ILLUMINATED CHANNEL LETTER WALL SIGN**

Permit Description: **Sign**
Work Class:
Proposed Use: Onsite Signs
Permit Number: 100481000001271
Status:
Valuation: \$2,500.00
Contractor Company:
Contractor Name: SIGNCOMM

Date: **7/21/2010**
Permit Type:
Description: **Plan Check Illuminated double faced 2' dia. project**

Permit Description: **Sign**
Work Class:
Proposed Use: Onsite Signs
Permit Number: 100481000001361
Status:
Valuation: \$800.00
Contractor Company:
Contractor Name: SIGNCOMM

Date: **6/25/2010**
Permit Type:
Description: **Plan Check REMOVE AND REPLACE EXISTING ROOF MATERI**

Permit Description: **Bldg-Alter/Repair**
Work Class:
Proposed Use: Commercial
Permit Number: 100161000011065
Status:
Valuation: \$3,700.00
Contractor Company:
Contractor Name: W S TECH

ADJOINING PROPERTY FINDINGS

Date: **10/18/2006**
Permit Type:
Description: **No Plan Check INSTALL 50GAL WATER HEATER.**

Permit Description: **Plumbing**
Work Class:
Proposed Use: Commercial
Permit Number: 060421000023684
Status:
Valuation: \$0.00
Contractor Company:
Contractor Name: DO IT RIGHT PLUMBING

Date: **9/22/2006**
Permit Type:
Description: **No Plan Check SUPPLEMENTAL TO PERMIT # 06042-10000-158**

Permit Description: **Electrical**
Work Class:
Proposed Use: Commercial
Permit Number: 060411000115869
Status:
Valuation: \$0.00
Contractor Company:
Contractor Name: RIVERA & ITANO

Date: **9/18/2006**
Permit Type:
Description: **No Plan Check SUPPLEMENTAL TO PERMIT# 06044-10000-0668**

Permit Description: **HVAC**
Work Class:
Proposed Use: Commercial
Permit Number: 060441000106688
Status:
Valuation: \$0.00
Contractor Company:
Contractor Name: RIVERA & ITANO

ADJOINING PROPERTY FINDINGS

Date: **9/15/2006**
Permit Type:
Description: **Plan Check 2 SETS OF ILLUMINATED CHANNEL LETTERS ON**

Permit Description: **Sign**
Work Class:
Proposed Use: Onsite Signs
Permit Number: 060481000001530
Status:
Valuation: \$2,000.00
Contractor Company:
Contractor Name: EXPRESS SIGN & NEON

Date: **8/16/2006**
Permit Type:
Description: **Plan Check PLAN CHECK AND PERMIT FOR MEDIUM GAS PRE**

Permit Description: **Plumbing**
Work Class:
Proposed Use: Commercial
Permit Number: 060421000018609
Status:
Valuation: \$0.00
Contractor Company:
Contractor Name: DO IT RIGHT PLUMBING

Date: **6/29/2006**
Permit Type:
Description: **No Plan Check NEW RESTAURANT PLAN CHK FOR TITLE 24 IS**

Permit Description: **Electrical**
Work Class:
Proposed Use: Commercial
Permit Number: 060411000015869
Status:
Valuation: \$0.00
Contractor Company:
Contractor Name: RIVERA & ITANO

ADJOINING PROPERTY FINDINGS

Date: **6/29/2006**
Permit Type:
Description: **No Plan Check TI for new restaurant.**

Permit Description: **Plumbing**
Work Class:
Proposed Use: Commercial
Permit Number: 060421000014634
Status:
Valuation: \$0.00
Contractor Company:
Contractor Name: DO IT RIGHT PLUMBING

Date: **6/29/2006**
Permit Type:
Description: **Plan Check Install Hood and Relocate Registers.**

Permit Description: **HVAC**
Work Class:
Proposed Use: Commercial
Permit Number: 060441000006688
Status:
Valuation: \$0.00
Contractor Company:
Contractor Name: RIVERA & ITANO

C.O. Issued Date: **3/6/2007**
Date: **6/27/2006**
Permit Type:
Description: **Plan Check CHANGE OF USE FROM RETAIL TO RESTAURANT**

Permit Description: **Bldg-Alter/Repair**
Work Class:
Proposed Use: Commercial Restaurant
Permit Number: 050161000025791
Status:
Valuation: \$100,000.00
Contractor Company:
Contractor Name: RIVERA & ITANO

ADJOINING PROPERTY FINDINGS

333 S BROADWAY

Date: **4/2/1998**
Permit Type:
Description: **No Plan Check GARAGE LEVEL: TEST GARAGE EXHAUST CONTRO**

Permit Description: **Electrical**
Work Class:
Proposed Use: Commercial
Permit Number: 980411000005890
Status:
Valuation: \$0.00
Contractor Company:
Contractor Name: PRICE BRAD ELECTRIC

341 S BROADWAY

Date: **3/7/2012**
Permit Type:
Description: **Plan Check REPLACE 3-SETS OF (E) ROLL-UP DOORS WITH NEW ROLLING GRILLE DOORS (341 S BROADWAY IS LISTED AS AN EXISTING URM). NO IMPACT TOOLS ALLOWED.**

Permit Description: **Bldg-Alter/Repair**
Work Class:
Proposed Use: Commercial Retail
Permit Number: 120161000000191
Status:
Valuation: \$8,250.00
Contractor Company:
Contractor Name: KIMS ROLL-UP INC

ADJOINING PROPERTY FINDINGS

Date: **2/6/2012**
Permit Type:
Description: **Plan Check PROPOSED AWNING @ 345 BROADWAY - ONE AWNING (11'-8" W X 3' H X 4' PROJECTION) & AT 341 BROADWAY - ONE AWNING (24'-8" W X 3' H X 4' PROJECTION). ALL 8' CLEAR TO SIDEWALK. SEE COMMENTS.**

Permit Description: **Bldg-Alter/Repair**
Work Class:
Proposed Use: Commercial Retail
Permit Number: 120161000000479
Status:
Valuation: \$3,500.00
Contractor Company:
Contractor Name: YOO MYUNG SOOK

342 S BROADWAY

Date: **6/23/2010**
Permit Type:
Description: **Plan Check CONSTRUCTION OF NEW STOREFRONT WITH BULK**

Permit Description: **Bldg-Alter/Repair**
Work Class:
Proposed Use: Commercial Restaurant
Permit Number: 100161000006687
Status:
Valuation: \$15,000.00
Contractor Company:
Contractor Name: OWNER-BUILDER

ADJOINING PROPERTY FINDINGS

343 S BROADWAY

Date: **9/8/2011**
Permit Type:
Description: **Plan Check INSTALL ONE NEW AWNING (12'-5" W x 32"H x 46" PROJECTION) ABOVE SINGLE STOREFRONT TENANT SPACE.**

Permit Description: **Bldg-Alter/Repair**
Work Class:
Proposed Use: Commercial
Permit Number: 100161000015976
Status:
Valuation: \$975.00
Contractor Company:
Contractor Name: YOO MYUNG SOOK

344 S BROADWAY

Date: **10/26/2010**
Permit Type:
Description: **No Plan Check Supplemental permit to collect fees for**

Permit Description: **Plumbing**
Work Class:
Proposed Use: Commercial
Permit Number: 100421000203620
Status:
Valuation: \$0.00
Contractor Company:
Contractor Name: INLAND EMPIRE CONTRACTING INC

ADJOINING PROPERTY FINDINGS

Date: **10/25/2010**
Permit Type:
Description: **No Plan Check SUPPLEMENTAL TO PERMIT #10042-10000-0362**

Permit Description: **Plumbing**
Work Class:
Proposed Use: Commercial
Permit Number: 100421000103620
Status:
Valuation: \$0.00
Contractor Company:
Contractor Name: INLAND EMPIRE CONTRACTING INC

Date: **9/23/2010**
Permit Type:
Description: **No Plan Check SUPPLEMENTAL TO PERMIT # 10041-10000-039**

Permit Description: **Electrical**
Work Class:
Proposed Use: Commercial
Permit Number: 100411000103920
Status:
Valuation: \$0.00
Contractor Company:
Contractor Name: INLAND EMPIRE CONTRACTING INC

Date: **9/23/2010**
Permit Type:
Description: **No Plan Check SUPPLEMENTAL PERMIT TO PERMIT #10042-100**

Permit Description: **Plumbing**
Work Class:
Proposed Use: Commercial
Permit Number: 100421000601249
Status:
Valuation: \$0.00
Contractor Company:
Contractor Name: HANSOLO BUILDING SERVICES INC

ADJOINING PROPERTY FINDINGS

Date: **3/4/2010**
Permit Type:
Description: **No Plan Check INSTALL (4) OUTLETS & (1) 100AMP PANELBO**

Permit Description: **Electrical**
Work Class:
Proposed Use: Commercial
Permit Number: 100411000003920
Status:
Valuation: \$0.00
Contractor Company:
Contractor Name: INLAND EMPIRE CONTRACTING INC

Date: **3/4/2010**
Permit Type:
Description: **No Plan Check ADD (1) 3/4" WATER LINE AND (3) WATER DR**

Permit Description: **Plumbing**
Work Class:
Proposed Use: Commercial
Permit Number: 100421000003620
Status:
Valuation: \$0.00
Contractor Company:
Contractor Name: INLAND EMPIRE CONTRACTING INC

346 S BROADWAY

Date: **11/2/2007**
Permit Type:
Description: **Plan Check Repair/Replace existing Suspended Ceilin**

Permit Description: **Bldg-Alter/Repair**
Work Class:
Proposed Use: Commercial
Permit Number: 070162000020468
Status:
Valuation: \$2,200.00
Contractor Company:
Contractor Name: TOPLINE BUILDERS

ADJOINING PROPERTY FINDINGS

347 S BROADWAY

Date: **9/17/2012**
Permit Type:
Description: **Plan Check Two new exterior lights and one circuit for a future sign for a shell building. PLAN CHECK ONLY for Energy for the exterior light and sign. Permit fees are under inspection.**

Permit Description: **Electrical**
Work Class:
Proposed Use: Commercial
Permit Number: 120411000018755
Status:
Valuation: \$0.00
Contractor Company:
Contractor Name: WEST AMERICAN DESIGN AND DEVELOPMENT INC

Date: **5/9/2012**
Permit Type:
Description: **Plan Check REMODEL EXTERIOR STOREFRONT PORTION OF (2) TENANT SPACES. INCLUDES BUILT-UP PARAPET. AWNINGS AND ROLL-UP DOORS ARE ON SEPARATE PERMITS.**

Permit Description: **Bldg-Alter/Repair**
Work Class:
Proposed Use: Commercial Retail
Permit Number: 120161000006033
Status:
Valuation: \$10,000.00
Contractor Company:
Contractor Name: WEST AMERICAN DESIGN AND DEVELOPMENT INC

ADJOINING PROPERTY FINDINGS

Date: **5/9/2012**
Permit Type:
Description: **Plan Check INSTALL 2 X NEW ROLL UP DOORS "COMPLY WITH DEPARTMENT ORDER effective date 06/09/2010. PERMIT WILL EXPIRE 30 DAYS FROM ISSUANCE DATE"**

Permit Description: **Bldg-Alter/Repair**
Work Class:
Proposed Use: Commercial Retail
Permit Number: 120161000008324
Status:
Valuation: \$6,000.00
Contractor Company:
Contractor Name: WEST AMERICAN DESIGN AND DEVELOPMENT INC

Date: **12/19/2011**
Permit Type:
Description: **Plan Check INSTALLATION OF ONE AWNING SIGN (10" X 9'-0")**

Permit Description: **Sign**
Work Class:
Proposed Use: Onsite Signs
Permit Number: 100481000001557
Status:
Valuation: \$660.00
Contractor Company:
Contractor Name: WEST AMERICAN DESIGN AND DEVELOPMENT INC

Date: **12/19/2011**
Permit Type:
Description: **Plan Check INSTALLATION OF ONE ILLUMINATED 2'-6" X 9'-0" WALL SIGN.**

Permit Description: **Sign**
Work Class:
Proposed Use: Onsite Signs
Permit Number: 100481000001558
Status:
Valuation: \$2,200.00
Contractor Company:
Contractor Name: WEST AMERICAN DESIGN AND DEVELOPMENT INC

ADJOINING PROPERTY FINDINGS

Date: **12/19/2011**
Permit Type:
Description: **Plan Check INSTALL 2 X NEW ROLL UP DOORS "COMPLY WITH DEPARTMENT ORDER effective date 06/09/2010. PERMIT WILL EXPIRE 30 DAYS FROM ISSUANCE DATE"**

Permit Description: **Bldg-Alter/Repair**
Work Class:
Proposed Use: Commercial
Permit Number: 110161000001351
Status:
Valuation: \$6,000.00
Contractor Company:
Contractor Name: WEST AMERICAN DESIGN AND DEVELOPMENT INC

Date: **12/19/2011**
Permit Type:
Description: **Plan Check RECOVER EXISTING AWNING OVER EXISTING FRAME (~ 5' x 30') "COMPLY WITH DEPARTMENT ORDER effective date 06/09/2010. PERMIT WILL EXPIRE 30 DAYS FROM ISSUANCE DATE"**

Permit Description: **Bldg-Alter/Repair**
Work Class:
Proposed Use: Commercial
Permit Number: 110161000002127
Status:
Valuation: \$501.00
Contractor Company:
Contractor Name: WEST AMERICAN DESIGN AND DEVELOPMENT INC

ADJOINING PROPERTY FINDINGS

348 S BROADWAY

Date: **3/7/2012**
Permit Type:
Description: **Plan Check INSTALL TWO NEW ROLL-UP DOORS "COMPLY WITH DEPARTMENT ORDER effective date 06/22/2010. PERMIT WILL EXPIRE 30 DAYS FROM ISSUANCE DATE". SEE COMMENTS.**

Permit Description: **Bldg-Alter/Repair**
Work Class:
Proposed Use: Commercial Restaurant
Permit Number: 120161000000194
Status:
Valuation: \$5,540.00
Contractor Company:
Contractor Name: KIMS ROLL-UP INC

Date: **2/6/2012**
Permit Type:
Description: **Plan Check PROPOSED TWO NEW AWNINGS - (1) 12'9" W X 32" H X 38" PROJECTION AND (1) 24'-3" W X 32" H X 38" PROJECTION. ALL AWNINGS TO BE 8' CLEAR ABOVE SIDEWALK.**

Permit Description: **Bldg-Alter/Repair**
Work Class:
Proposed Use: Commercial Restaurant
Permit Number: 120161000000484
Status:
Valuation: \$3,000.00
Contractor Company:
Contractor Name: YOO MYUNG SOOK

ADJOINING PROPERTY FINDINGS

Date: **6/9/2010**
Permit Type:
Description: **No Plan Check Supplemental permit to collect fees for**

Permit Description: **Plumbing**
Work Class:
Proposed Use: Commercial
Permit Number: 100421000501249
Status:
Valuation: \$0.00
Contractor Company:
Contractor Name: HANSOLO BUILDING SERVICES INC

Date: **6/7/2010**
Permit Type:
Description: **No Plan Check SUPPLEMENTAL TO PERMIT #10042-10000-0124**

Permit Description: **Plumbing**
Work Class:
Proposed Use: Commercial
Permit Number: 100421000401249
Status:
Valuation: \$0.00
Contractor Company:
Contractor Name: HANSOLO BUILDING SERVICES INC

Date: **4/12/2010**
Permit Type:
Description: **No Plan Check SUPPLEMENTALPERMIT TO 10041-10000-01247**

Permit Description: **Electrical**
Work Class:
Proposed Use: Commercial
Permit Number: 100411000101247
Status:
Valuation: \$0.00
Contractor Company:
Contractor Name: HANSOLO BUILDING SERVICES INC

ADJOINING PROPERTY FINDINGS

Date: **4/12/2010**
Permit Type:
Description: **No Plan Check Supplemental permit to collect fees for**

Permit Description: **Plumbing**
Work Class:
Proposed Use: Commercial
Permit Number: 100421000301249
Status:
Valuation: \$0.00
Contractor Company:
Contractor Name: HANSOLO BUILDING SERVICES INC

Date: **4/12/2010**
Permit Type:
Description: **No Plan Check SUPPLEMENTAL PERMIT TO 10044-10000 FOR (**

Permit Description: **HVAC**
Work Class:
Proposed Use: Commercial
Permit Number: 100441000100673
Status:
Valuation: \$0.00
Contractor Company:
Contractor Name: HANSOLO BUILDING SERVICES INC

Date: **3/17/2010**
Permit Type:
Description: **No Plan Check SUPPLEMENTAL TO PERMIT #10042-10001-0124**

Permit Description: **Plumbing**
Work Class:
Proposed Use: Commercial
Permit Number: 100421000201249
Status:
Valuation: \$0.00
Contractor Company:
Contractor Name: HANSOLO BUILDING SERVICES INC

ADJOINING PROPERTY FINDINGS

Date: **3/15/2010**
Permit Type:
Description: **No Plan Check SUPPLEMENTAL TO PERMIT #10042-10000-0124**

Permit Description: **Plumbing**
Work Class:
Proposed Use: Commercial
Permit Number: 100421000101249
Status:
Valuation: \$0.00
Contractor Company:
Contractor Name: HANSOLO BUILDING SERVICES INC

Date: **1/25/2010**
Permit Type:
Description: **Plan Check ENLARGE EXISTING RESTROOM AND RECONFIGUR**

Permit Description: **Bldg-Alter/Repair**
Work Class:
Proposed Use: Commercial
Permit Number: 090161000019068
Status:
Valuation: \$10,000.00
Contractor Company:
Contractor Name: HANSOLO BUILDING SERVICES INC

Date: **1/25/2010**
Permit Type:
Description: **No Plan Check RELOCATE (E) LIGHT FIXTURE & SWITCH. 3 O**

Permit Description: **Electrical**
Work Class:
Proposed Use: Commercial
Permit Number: 100411000001247
Status:
Valuation: \$0.00
Contractor Company:
Contractor Name: HANSOLO BUILDING SERVICES INC

ADJOINING PROPERTY FINDINGS

Date: **1/25/2010**
Permit Type:
Description: **No Plan Check RELOCATE (E) TOILET & SINK FOR ADA SET B**

Permit Description: **Plumbing**
Work Class:
Proposed Use: Commercial
Permit Number: 100421000001249
Status:
Valuation: \$0.00
Contractor Company:
Contractor Name: HANSOLO BUILDING SERVICES INC

Date: **1/25/2010**
Permit Type:
Description: **No Plan Check RELOCATE (E) EXHAUST FAN. 1 OF 3 W/ #100**

Permit Description: **HVAC**
Work Class:
Proposed Use: Commercial
Permit Number: 100441000000673
Status:
Valuation: \$0.00
Contractor Company:
Contractor Name: HANSOLO BUILDING SERVICES INC

Date: **10/16/2007**
Permit Type:
Description: **No Plan Check CHANGE OUT SUPPLIES & RETURN.**

Permit Description: **HVAC**
Work Class:
Proposed Use: Commercial
Permit Number: 070441000010421
Status:
Valuation: \$0.00
Contractor Company:
Contractor Name: PROFESSIONAL HEATING & AIR CONDITIONING INC

ADJOINING PROPERTY FINDINGS

349 S BROADWAY

Date: **9/17/2012**
Permit Type:
Description: **Plan Check Two new exterior lights and one circuit for a future sign for a shell building. PLAN CHECK ONLY for Energy for the exterior light and sign. Permit fees are under inspection.**

Permit Description: **Electrical**
Work Class:
Proposed Use: Commercial
Permit Number: 120411000018753
Status:
Valuation: \$0.00
Contractor Company:
Contractor Name: WEST AMERICAN DESIGN AND DEVELOPMENT INC

Date: **12/19/2011**
Permit Type:
Description: **Plan Check INSTALLATION (1) 2'-6" X 9'-0" ILLUMINATED WALL SIGN; REMOVAL OF TWO TEMPORARY SIGNS. DEPARTMENT ORDER TO COMPLY EFFECTIVE DATE 6/09/10. PERMIT WILL EXPIRE 30-DAYS FROM ISSUANCE DATE.**

Permit Description: **Sign**
Work Class:
Proposed Use: Onsite Signs
Permit Number: 100481000001556
Status:
Valuation: \$2,200.00
Contractor Company:
Contractor Name: WEST AMERICAN DESIGN AND DEVELOPMENT INC

ADJOINING PROPERTY FINDINGS

350 S BROADWAY

Date: **4/6/2000**
Permit Type:
Description: **Plan Check T.I. NON BEARING PARTITION. (bullet proof**

Permit Description: **Bldg-Alter/Repair**
Work Class:
Proposed Use: Commercial Office
Permit Number: 000161000005466
Status:
Valuation: \$5,000.00
Contractor Company:
Contractor Name: CITY LIGHT CONSTRUCTION

Date: **4/6/2000**
Permit Type:
Description: **No Plan Check install 3 outlets, 1 circuit, 2 emergenc**

Permit Description: **Electrical**
Work Class:
Proposed Use: Commercial
Permit Number: 000411000006627
Status:
Valuation: \$0.00
Contractor Company:
Contractor Name: CITY LIGHT CONSTRUCTION

ADJOINING PROPERTY FINDINGS

351 S BROADWAY

Date: **2/22/2001**
Permit Type:
Description: **Plan Check TENANT IMPROVEMENT-NON BEARING PARTITION**

Permit Description: **Bldg-Alter/Repair**
Work Class:
Proposed Use: Commercial
Permit Number: 010161000001937
Status:
Valuation: \$25,000.00
Contractor Company:
Contractor Name: BUILT RITE PARTITIONS

Date: **2/6/2001**
Permit Type:
Description: **Plan Check TI - OFFICE SPACE. PLANS WERE CHECKED FO**

Permit Description: **Electrical**
Work Class:
Proposed Use: Commercial
Permit Number: 010412000002417
Status:
Valuation: \$0.00
Contractor Company:
Contractor Name: KREMIN WILLIAM ELECTRICAL CONTRACTOR

Date: **1/31/2001**
Permit Type:
Description: **No Plan Check RELOCATE 12 AIR DUCTS**

Permit Description: **HVAC**
Work Class:
Proposed Use: Commercial
Permit Number: 010442000000990
Status:
Valuation: \$0.00
Contractor Company:
Contractor Name: HIGH EFFICIENCY INC

ADJOINING PROPERTY FINDINGS

Date: **1/31/2000**
Permit Type:
Description: **No Plan Check INSTALL CIRCUIT FOR RADIO CABINET**

Permit Description: **Electrical**
Work Class:
Proposed Use: Commercial
Permit Number: 000412000001750
Status:
Valuation: \$0.00
Contractor Company:
Contractor Name: RICHMOND KIRK L

353 S BROADWAY

Date: **3/14/2014**
Permit Type:
Description: **Plan Check ADDITION OF MEZZANINE TO EXISTING 1ST FL OOR AND 6TH FLOOR
ADDITION TO EXISTING 5 STORY BUILDING WITH BASEMENT. PROVIDE NEW
SIESMIC RESISTING STRUCTURAL ELEMENTS.**

Permit Description: **Bldg-Addition**
Work Class:
Proposed Use: Commercial Office
Permit Number: 120141000004395
Status:
Valuation: \$1,500,000.00
Contractor Company:
Contractor Name: M LIBRUSH CONSTRUCTION INC

ADJOINING PROPERTY FINDINGS

Date: **6/15/2012**
Permit Type:
Description: **Plan Check TRASH REMOVAL, remove demising walls on floors: basement-5th, trash removal from basement - 5th floor. basement: remove trash and demising walls Floors 1 remove all rear demising walls and trash. floors 2-5 remove all demising walls and trash. Remove temporary stucco facade on the exterior east face of the building. Remove the canopy on the east face of the building a**

Permit Description: **Bldg-Alter/Repair**
Work Class:
Proposed Use: Commercial Office
Permit Number: 12016100000215
Status:
Valuation: \$30,000.00
Contractor Company:
Contractor Name: OWNER-BUILDER

355 S BROADWAY

Date: **4/17/2000**
Permit Type:
Description: **Plan Check TENANT IMPROVEMENT ON 2ND FLOOR: Remove**

Permit Description: **Bldg-Alter/Repair**
Work Class:
Proposed Use: Commercial
Permit Number: 000161000006717
Status:
Valuation: \$60,000.00
Contractor Company:
Contractor Name: BROWNCO CONSTRUCTION COMPANY

ADJOINING PROPERTY FINDINGS

Date: **4/13/2000**
Permit Type:
Description: **No Plan Check MINOR ALTERATIONS TO ELECTRICAL SYSTEM**

Permit Description: **Electrical**
Work Class:
Proposed Use: Commercial
Permit Number: 000411000007252
Status:
Valuation: \$0.00
Contractor Company:
Contractor Name: ELECTRICAL POWER SERVICES

357 S BROADWAY

Date: **2/11/2014**
Permit Type:
Description: **No Plan Check REPLACE BURNED FUSE HOLDERS. COMPLY WITH DEPARTMENT ORDER EFFECTIVE 6/22/2010, PERMIT TO EXPIRE 30-DAYS FROM DATE OF ISSUANCE.**

Permit Description: **Electrical**
Work Class:
Proposed Use: Commercial
Permit Number: 140411000003840
Status:
Valuation: \$0.00
Contractor Company:
Contractor Name: CURRENT ELECTRIC INC

ADJOINING PROPERTY FINDINGS

Date: **10/24/2002**
Permit Type:
Description: **No Plan Check SUPPLEMENTAL PERMIT TO 02042*40000*18371**

Permit Description: **Plumbing**
Work Class:
Proposed Use: Commercial
Permit Number: 020421000118371
Status:
Valuation: \$0.00
Contractor Company:
Contractor Name: PICONE

363 S BROADWAY

Date: **10/18/2000**
Permit Type:
Description: **No Plan Check INSTALL 2 REFRIGERATION COMPRESSORS FOR**

Permit Description: **HVAC**
Work Class:
Proposed Use: Commercial
Permit Number: 000442000009011
Status:
Valuation: \$0.00
Contractor Company:
Contractor Name: MONSHER BEN REFRIGERATION CO

Date: **10/4/2000**
Permit Type:
Description: **Plan Check Reduce seating from 52 to 48, omit propo**

Permit Description: **Bldg-Alter/Repair**
Work Class:
Proposed Use: Commercial
Permit Number: 000161000107878
Status:
Valuation: \$301.00
Contractor Company:
Contractor Name: I BROTHERS

ADJOINING PROPERTY FINDINGS

Date: **9/21/2000**
Permit Type:
Description: **Plan Check Proposed 36" x 42" projecting sign for Yo**

Permit Description: **Sign**
Work Class:
Proposed Use: Onsite Signs
Permit Number: 000487000001638
Status:
Valuation: \$2,500.00
Contractor Company:
Contractor Name: SAN PEDRO SIGN

Date: **9/12/2000**
Permit Type:
Description: **Plan Check 2 NEW ILLUMINATED WALL SIGNS W/ LOGO 1-**

Permit Description: **Sign**
Work Class:
Proposed Use: Onsite Signs
Permit Number: 000487000001630
Status:
Valuation: \$3,500.00
Contractor Company:
Contractor Name: SAN PEDRO SIGN

Date: **9/7/2000**
Permit Type:
Description: **Plan Check T.I. 1ST FL RESTAURANT - YOSHINOYA BEEF**

Permit Description: **Electrical**
Work Class:
Proposed Use: Commercial
Permit Number: 000411000012045
Status:
Valuation: \$0.00
Contractor Company:
Contractor Name: J H ELECTRIC & CONSTRUCTION

ADJOINING PROPERTY FINDINGS

Date: **8/31/2000**
Permit Type:
Description: **Plan Check plan check for the new cold and hot wate**

Permit Description: **Plumbing**
Work Class:
Proposed Use: Commercial
Permit Number: 000421000008468
Status:
Valuation: \$0.00
Contractor Company:
Contractor Name: FUJI PLUMBING CO INC

Date: **8/16/2000**
Permit Type:
Description: **Plan Check TENANT IMPROVEMENT FROM RETAIL STORE TO**

Permit Description: **Bldg-Alter/Repair**
Work Class:
Proposed Use: Commercial Restaurant
Permit Number: 000161000007878
Status:
Valuation: \$150,000.00
Contractor Company:
Contractor Name: I BROTHERS

Date: **8/2/2000**
Permit Type:
Description: **No Plan Check SUPPLEMENTAL PERMIT TO 00041-10000-14469**

Permit Description: **Electrical**
Work Class:
Proposed Use: Commercial
Permit Number: 000411000114469
Status:
Valuation: \$0.00
Contractor Company:
Contractor Name: ELECTRICAL POWER SERVICES

ADJOINING PROPERTY FINDINGS

Date: **7/31/2000**
Permit Type:
Description: **Plan Check INSTALL 2 TYPE-I HOODS.**

Permit Description: **HVAC**
Work Class:
Proposed Use: Commercial
Permit Number: 000441000006351
Status:
Valuation: \$0.00
Contractor Company:
Contractor Name: NATIONAL AIR SYSTEMS INC.

Date: **1/28/1997**
Permit Type:
Description: **Plan Check ADD ARCHITECTURAL CANOPY INSIDE TENANT S**

Permit Description: **Bldg-Alter/Repair**
Work Class:
Proposed Use: Commercial
Permit Number: 960161000108270
Status:
Valuation: \$200.00
Contractor Company:
Contractor Name:

Date: **1/16/1997**
Permit Type:
Description: **Plan Check CHANGE OF USE FROM RETAIL TO ARCADE PER**

Permit Description: **Bldg-Alter/Repair**
Work Class:
Proposed Use: Commercial Amusement
Permit Number: 960161000008270
Status:
Valuation: \$2,000.00
Contractor Company:
Contractor Name:

ADJOINING PROPERTY FINDINGS

400 S BROADWAY

Date: **9/2/2003**
Permit Type:
Description: **No Plan Check INSTALL (4) NEW CIRCUITS FOR NEW OUTLETS**

Permit Description: **Electrical**
Work Class:
Proposed Use: Commercial
Permit Number: 030411000019928
Status:
Valuation: \$0.00
Contractor Company:
Contractor Name: ACE-1 ELECTRIC

Date: **8/7/2002**
Permit Type:
Description: **Plan Check EXTEND EXISTING SECURE AREA.**

Permit Description: **Bldg-Alter/Repair**
Work Class:
Proposed Use: Commercial
Permit Number: 020161000013982
Status:
Valuation: \$15,000.00
Contractor Company:
Contractor Name: C P C

ADJOINING PROPERTY FINDINGS

418 S BROADWAY

Date: **11/30/2010**
Permit Type:
Description: **No Plan Check SUPPLEMENTAL PERMIT TO 10042-10000-19413**

Permit Description: **Plumbing**
Work Class:
Proposed Use: Commercial
Permit Number: 100421000119413
Status:
Valuation: \$0.00
Contractor Company:
Contractor Name: GUBEL AND ASSOCIATES

Date: **11/9/2010**
Permit Type:
Description: **Plan Check T.I. TO RETAIL SPACE. CHANGE OF USE TO**

Permit Description: **Bldg-Alter/Repair**
Work Class:
Proposed Use: Commercial
Permit Number: 100161000015970
Status:
Valuation: \$20,000.00
Contractor Company:
Contractor Name: GUBEL AND ASSOCIATES

Date: **11/9/2010**
Permit Type:
Description: **No Plan Check INSTALL A BREAKER/DISCONNECT SWITCH**

Permit Description: **Electrical**
Work Class:
Proposed Use: Commercial
Permit Number: 100411000022504
Status:
Valuation: \$0.00
Contractor Company:
Contractor Name: GUBEL AND ASSOCIATES

ADJOINING PROPERTY FINDINGS

Date: **11/9/2010**
Permit Type:
Description: **No Plan Check INSTALL A MOP SINK & AN ELECTRIC WATER H**

Permit Description: **Plumbing**
Work Class:
Proposed Use: Commercial
Permit Number: 100421000019413
Status:
Valuation: \$0.00
Contractor Company:
Contractor Name: GUBEL AND ASSOCIATES

422 S BROADWAY

Date: **6/28/2001**
Permit Type:
Description: **No Plan Check INSTALL A GLASS, DOOR & GLASS FRONT ALUM**

Permit Description: **Bldg-Alter/Repair**
Work Class:
Proposed Use: Commercial
Permit Number: 010161000011650
Status:
Valuation: \$1,750.00
Contractor Company:
Contractor Name: FELIX G CONSTRUCTION

Date: **6/28/2001**
Permit Type:
Description: **No Plan Check INSTALL (1) AIR CURTAIN FAN.**

Permit Description: **Electrical**
Work Class:
Proposed Use: Commercial
Permit Number: 010411000012964
Status:
Valuation: \$0.00
Contractor Company:
Contractor Name: FELIX G CONSTRUCTION

ADJOINING PROPERTY FINDINGS

424 S BROADWAY

Date: **4/11/2012**
Permit Type:
Description: **No Plan Check REPLACE GOVERNOR WIRE ROPE.**

Permit Description: **Elevator**
Work Class:
Proposed Use: Apartment
Permit Number: 120461000000415
Status:
Valuation: \$0.00
Contractor Company:
Contractor Name: METROPOLITAN ELEVATOR COMPANY INC

Date: **7/24/2008**
Permit Type:
Description: **Plan Check Combined dryer exhaust with booster fan.**

Permit Description: **HVAC**
Work Class:
Proposed Use: Apartment
Permit Number: 080441000005913
Status:
Valuation: \$0.00
Contractor Company:
Contractor Name: ACCO ENGINEERED SYSTEMS,INC

Date: **6/11/2008**
Permit Type:
Description: **Plan Check Installation of a Traddle unit (material**

Permit Description: **Elevator**
Work Class:
Proposed Use: Commercial
Permit Number: 080461000000799
Status:
Valuation: \$0.00
Contractor Company:
Contractor Name: METROPOLITAN ELEVATOR COMPANY INC

ADJOINING PROPERTY FINDINGS

Date: **5/22/2008**
Permit Type:
Description: **Plan Check plan check for the diesel exhaust pipe.**

Permit Description: **HVAC**
Work Class:
Proposed Use: Commercial
Permit Number: 070441000003490
Status:
Valuation: \$0.00
Contractor Company:
Contractor Name: ACCO ENGINEERED SYSTEMS INC

Date: **4/17/2008**
Permit Type:
Description: **Plan Check ALTERATIONS TO APPROVED PLANS (APPLIC# 0**

Permit Description: **Fire Sprinkler**
Work Class:
Proposed Use: Apartment
Permit Number: 080431000001191
Status:
Valuation: \$0.00
Contractor Company:
Contractor Name: BLUEWATER PLUMBING AND FIRE PROTECTION INC

Date: **2/25/2008**
Permit Type:
Description: **No Plan Check LANDSCAP IRRIGATION SYSTEM ON ROOF.**

Permit Description: **Plumbing**
Work Class:
Proposed Use: Apartment
Permit Number: 080421000003412
Status:
Valuation: \$0.00
Contractor Company:
Contractor Name: THOMSEN LANDSCAPE

ADJOINING PROPERTY FINDINGS

Date: **2/14/2008**
Permit Type:
Description: **No Plan Check BOILER & AIR TANK ON ROOF.**

Permit Description: **Pressure Vessel**
Work Class:
Proposed Use: Commercial
Permit Number: 080451000000059
Status:
Valuation: \$0.00
Contractor Company:
Contractor Name: ACCO ENGINEERED SYSTEMS,INC

Date: **2/13/2008**
Permit Type:
Description: **Plan Check Plan chek for the installation of a spa.**

Permit Description: **Plumbing**
Work Class:
Proposed Use: Commercial
Permit Number: 070421000017172
Status:
Valuation: \$0.00
Contractor Company:
Contractor Name: ROMAN KEN

Date: **2/13/2008**
Permit Type:
Description: **No Plan Check ELECTRICAL FOR ROOFTOP SPA.**

Permit Description: **Electrical**
Work Class:
Proposed Use: Commercial
Permit Number: 080411000002979
Status:
Valuation: \$0.00
Contractor Company:
Contractor Name: ROMAN KEN

ADJOINING PROPERTY FINDINGS

Date: **2/7/2008**
Permit Type:
Description: **Plan Check SUPPLEMENTAL PERMIT TO REVISE (ADAPTIVE**

Permit Description: **Bldg-Alter/Repair**
Work Class:
Proposed Use: Commercial Artists in Residence
Permit Number: 070161000024509
Status:
Valuation: \$20,000.00
Contractor Company:
Contractor Name: OWNER-BUILDER

Date: **2/7/2008**
Permit Type:
Description: **Plan Check installing 42 control relay devices for**

Permit Description: **Electrical**
Work Class:
Proposed Use: Apartment
Permit Number: 080411000002686
Status:
Valuation: \$0.00
Contractor Company:
Contractor Name: SIEMENS BUILDING TECHNOLOGIES INC

Date: **12/12/2007**
Permit Type:
Description: **No Plan Check REPLACE CONTROLLER, WIRING, & FIXTURES.**

Permit Description: **Elevator**
Work Class:
Proposed Use: Commercial
Permit Number: 070461000001540
Status:
Valuation: \$0.00
Contractor Company:
Contractor Name: METROPOLITAN ELEVATOR COMPANY INC

ADJOINING PROPERTY FINDINGS

Date: **7/9/2007**
Permit Type:
Description: **No Plan Check Add 3 time clocks for 3 commercial tenan**

Permit Description: **Electrical**
Work Class:
Proposed Use: Apartment
Permit Number: 070412000016497
Status:
Valuation: \$0.00
Contractor Company:
Contractor Name: E - LECTRIC INC

Date: **6/25/2007**
Permit Type:
Description: **Plan Check Plan check and permit for new layout of**

Permit Description: **Fire Sprinkler**
Work Class:
Proposed Use: Apartment
Permit Number: 060431000101976
Status:
Valuation: \$0.00
Contractor Company:
Contractor Name: BLUEWATER PLUMBING AND FIRE PROTECTION INC

Date: **5/22/2007**
Permit Type:
Description: **No Plan Check SUPPLEMENTAL TO PERMIT# 06044-10000-0574**

Permit Description: **HVAC**
Work Class:
Proposed Use: Apartment
Permit Number: 060441000205748
Status:
Valuation: \$0.00
Contractor Company:
Contractor Name: ACCO ENGINEERED SYSTEMS,INC

ADJOINING PROPERTY FINDINGS

Date: **5/18/2007**
Permit Type:
Description: **Plan Check NEW ENTRY CANOPY EXTENDS 8'-0" BEYOND BL**

Permit Description: **Bldg-Alter/Repair**
Work Class:
Proposed Use: Apartment
Permit Number: 060161000025146
Status:
Valuation: \$15,000.00
Contractor Company:
Contractor Name: OWNER-BUILDER

Date: **4/23/2007**
Permit Type:
Description: **No Plan Check SUPPLEMENTAL PERMIT TO # 06044-10000-057**

Permit Description: **HVAC**
Work Class:
Proposed Use: Apartment
Permit Number: 060441000105748
Status:
Valuation: \$0.00
Contractor Company:
Contractor Name: ACCO ENGINEERED SYSTEMS,INC

Date: **4/19/2007**
Permit Type:
Description: **Plan Check NEW HIRE RISE, ARTIST IN RESIDENCE, COMM**

Permit Description: **Electrical**
Work Class:
Proposed Use: Apartment
Permit Number: 070411000007067
Status:
Valuation: \$0.00
Contractor Company:
Contractor Name: E - LECTRIC INC

ADJOINING PROPERTY FINDINGS

Date: **3/30/2007**
Permit Type:
Description: **No Plan Check Replacing control module, door equipment**

Permit Description: **Elevator**
Work Class:
Proposed Use: Commercial
Permit Number: 070462000000402
Status:
Valuation: \$0.00
Contractor Company:
Contractor Name: SCHIOPPI ELEVATOR CO

Date: **1/23/2007**
Permit Type:
Description: **Plan Check NEW HIRE RISE, ARTIST IN RESIDENCE, COMM**

Permit Description: **Electrical**
Work Class:
Proposed Use: Commercial
Permit Number: 060413000009073
Status:
Valuation: \$0.00
Contractor Company:
Contractor Name: E - LECTRIC INC

Date: **12/14/2006**
Permit Type:
Description: **Plan Check Add interior steps in the corridor and c**

Permit Description: **Bldg-Alter/Repair**
Work Class:
Proposed Use: Apartment Artists in Residence
Permit Number: 050161000123710
Status:
Valuation: \$50,000.00
Contractor Company:
Contractor Name: OWNER-BUILDER

ADJOINING PROPERTY FINDINGS

Date: **12/14/2006**
Permit Type:
Description: **Plan Check 10 story APT/CONDO. EXISTING BLDG REMODE**

Permit Description: **HVAC**
Work Class:
Proposed Use: Apartment
Permit Number: 060441000005748
Status:
Valuation: \$0.00
Contractor Company:
Contractor Name: ACCO ENGINEERED SYSTEMS,INC

Date: **11/14/2006**
Permit Type:
Description: **No Plan Check INSTALL NEW SMOKE CONTROL SYSTEM & MECHA**

Permit Description: **Electrical**
Work Class:
Proposed Use: Commercial
Permit Number: 060411000023980
Status:
Valuation: \$0.00
Contractor Company:
Contractor Name: SIEMENS BUILDING TECHNOLOGIES INC

Date: **11/9/2006**
Permit Type:
Description: **Plan Check Existing low story office converted to 6**

Permit Description: **Plumbing**
Work Class:
Proposed Use: Apartment
Permit Number: 060421000016647
Status:
Valuation: \$0.00
Contractor Company:
Contractor Name: BLUEWATER PLUMBING AND FIRE PROTECTION INC

ADJOINING PROPERTY FINDINGS

Date: **11/8/2006**
Permit Type:
Description: **No Plan Check NEW FIRE ALARM.**

Permit Description: **Electrical**
Work Class:
Proposed Use: Apartment
Permit Number: 060411000027882
Status:
Valuation: \$0.00
Contractor Company:
Contractor Name: ADR SECURITY SYSTEMS

Date: **11/7/2006**
Permit Type:
Description: **Plan Check Plan check and permit for repipe/TI for**

Permit Description: **Fire Sprinkler**
Work Class:
Proposed Use: Commercial
Permit Number: 060431000003899
Status:
Valuation: \$0.00
Contractor Company:
Contractor Name: BLUEWATER PLUMBING AND FIRE PROTECTION INC

Date: **9/19/2006**
Permit Type:
Description: **No Plan Check TOILET RISERS 2ND THRU 9TH FLOORS.**

Permit Description: **HVAC**
Work Class:
Proposed Use: Commercial
Permit Number: 060441000009949
Status:
Valuation: \$0.00
Contractor Company:
Contractor Name: ACCO ENGINEERED SYSTEMS,INC

ADJOINING PROPERTY FINDINGS

Date: **9/1/2006**
Permit Type:
Description: **Plan Check NEW SPRINKLER SYSTEM IN 10 STORY WITH PU**

Permit Description: **Fire Sprinkler**
Work Class:
Proposed Use: Apartment
Permit Number: 060431000001976
Status:
Valuation: \$0.00
Contractor Company:
Contractor Name: BLUEWATER PLUMBING AND FIRE PROTECTION INC

Date: **8/29/2006**
Permit Type:
Description: **No Plan Check Permit for inspection prior to plan chec**

Permit Description: **Plumbing**
Work Class:
Proposed Use: Apartment
Permit Number: 060421000019608
Status:
Valuation: \$0.00
Contractor Company:
Contractor Name: BLUEWATER PLUMBING AND FIRE PROTECTION INC

Date: **8/29/2006**
Permit Type:
Description: **No Plan Check Permit for inspection prior to plan chec**

Permit Description: **Plumbing**
Work Class:
Proposed Use: Apartment
Permit Number: 060421000019609
Status:
Valuation: \$0.00
Contractor Company:
Contractor Name: BLUEWATER PLUMBING AND FIRE PROTECTION INC

ADJOINING PROPERTY FINDINGS

Date: **7/26/2006**
Permit Type:
Description: **No Plan Check Permit issued prior to plan check.**

Permit Description: **Plumbing**
Work Class:
Proposed Use: Apartment
Permit Number: 060421000016654
Status:
Valuation: \$0.00
Contractor Company:
Contractor Name: BLUEWATER PLUMBING AND FIRE PROTECTION INC

C.O. Issued Date: **8/13/2008**
Date: **3/13/2006**
Permit Type:
Description: **Plan Check CHANGE OF USE FOR FLOORS 2-10 FROM 'B-US**

Permit Description: **Bldg-Alter/Repair**
Work Class:
Proposed Use: Apartment Artists in Residence
Permit Number: 050161000023710
Status:
Valuation: \$4,100,000.00
Contractor Company:
Contractor Name: OWNER-BUILDER

Date: **11/16/2005**
Permit Type:
Description: **No Plan Check "CEQA CATEGORICAL EXEMPTION CLASS 31 HIS**

Permit Description: **Elevator**
Work Class:
Proposed Use: Commercial
Permit Number: 050462000001315
Status:
Valuation: \$0.00
Contractor Company:
Contractor Name: SCHIOPPI ELEVATOR

ADJOINING PROPERTY FINDINGS

Date: **8/12/2005**
Permit Type:
Description: **No Plan Check (10) SPIDER BOXES & (40) LIGHT STRINGERS**

Permit Description: **Electrical**
Work Class:
Proposed Use: Commercial
Permit Number: 050411000019300
Status:
Valuation: \$0.00
Contractor Company:
Contractor Name: DSG MECHANICAL CORPORATION

Date: **2/19/2004**
Permit Type:
Description: **No Plan Check INSTALL EQ. VALVE IN BASMENT AREA.**

Permit Description: **Plumbing**
Work Class:
Proposed Use: Commercial
Permit Number: 040421000004921
Status:
Valuation: \$0.00
Contractor Company:
Contractor Name: ROGERS PLUMBING

426 S BROADWAY

Date: **8/7/2008**
Permit Type:
Description: **No Plan Check ADD LIGHTS IN 'T' BAR CEILING.**

Permit Description: **Electrical**
Work Class:
Proposed Use: Commercial
Permit Number: 080413000017483
Status:
Valuation: \$0.00
Contractor Company:
Contractor Name: E - LECTRIC INC

ADJOINING PROPERTY FINDINGS

429 S BROADWAY

Date: **7/15/2010**
Permit Type:
Description: **Plan Check COSMETIC WORK TO COMPLY WITH "PRO-ACTIVE**

Permit Description: **Bldg-Alter/Repair**
Work Class:
Proposed Use: Commercial
Permit Number: 100161000011533
Status:
Valuation: \$40,000.00
Contractor Company:
Contractor Name: NATIONAL CONSTRUCTION

Date: **5/26/1998**
Permit Type:
Description: **429 BROADWAY; DEMO EXSTING SFD**

Permit Description:
Work Class:
Proposed Use:
Permit Number: D98-024
Status: FINAL
Valuation: \$0.00
Contractor Company:
Contractor Name:

ADJOINING PROPERTY FINDINGS

430 S BROADWAY

Date: **3/19/2014**
Permit Type:
Description: **No Plan Check VENTILATION DUCTS FOR FUTURE USE.**

Permit Description: **HVAC**
Work Class:
Proposed Use: Apartment
Permit Number: 140441000002470
Status:
Valuation: \$0.00
Contractor Company:
Contractor Name: E & A MECHANICAL INC

Date: **3/11/2014**
Permit Type:
Description: **Plan Check CONVERTED EXISTING 6 STORY COMMERCIAL BUILDING TO 58 JOINT LIVING/ WORK QUARTERS WITH GROUND FLOOR COMMERCIAL USE (RETAIL). INCLUDE NEW SPRINKLER SYSTEM FOR AN EXISTING BUILDING, FIRE PUMP, SEISMIC BRACING. 6" FIRE SERVICE AND 6" RP. DO NOT ISSUE TEMPORARY SPECIAL EVENT PERMITS. CONTACT PRINCIPAL INSPECTOR RICHARD FORTMAN AT 213-482-7097 (Created: KPARISEN / 12-17-13, Exp Date: 11-26-14) ~~~~~**

Permit Description: **Fire Sprinkler**
Work Class:
Proposed Use: Commercial
Permit Number: 130431000004427
Status:
Valuation: \$0.00
Contractor Company:
Contractor Name: G & A FIRE PROTECTION CORPORATION

ADJOINING PROPERTY FINDINGS

Date: **2/12/2014**
Permit Type:
Description: **Plan Check FA for live work,, existing 6 story comm ercial building converterd to 58 join living work quarters with ground floor commercial use. not hirise per applicant. plan checker to verify. BUILDING PERMIT 13016-10000-06356 - MODIFICATION OF BUILDING ORDINANCE HAS BEEN ACQUIRED TO MAINATAIN THE CURRENT NON-HIGHRISE BUILDING STATUS. "COMPLY WITH DEPARTMENT ORDER effective date 07/28/2010. PERMIT WILL E**

Permit Description: **Electrical**
Work Class:
Proposed Use: Commercial
Permit Number: 130411000035759
Status:
Valuation: \$0.00
Contractor Company:
Contractor Name: A D R SECURITY SYSTEMS INC

Date: **11/20/2013**
Permit Type:
Description: **No Plan Check MODERNIZATION , NEW CONTROLS, FIXTURES, DOOR EQUIP**

Permit Description: **Elevator**
Work Class:
Proposed Use: Commercial
Permit Number: 130461000001538
Status:
Valuation: \$0.00
Contractor Company:
Contractor Name: SOUTHCOAST ELEVATOR & ESCALATOR CO INC

ADJOINING PROPERTY FINDINGS

Date: **11/7/2013**
Permit Type:
Description: **Plan Check conversion of retrofit building to 58 UN IT MIXED USED BUILDING ATTACHED TO THE PLANS ARE MODIFICATIONS OF BUILDING ORDINANCES FOR THE BUILDING TO KEEP ITS "NON-HIGH RISE STATUS" MODIFICATIONS WERE DATED May 9th 2013 and signed by Jameson Lee**

Permit Description: **Electrical**
Work Class:
Proposed Use: Apartment
Permit Number: 130411000015767
Status:
Valuation: \$0.00
Contractor Company:
Contractor Name: M D M BUILDERS GROUP

Date: **11/7/2013**
Permit Type:
Description: **Plan Check CONVERTED EXISTING 6 STORY COMMERCIAL BUILDING TO 58 JOINT LIVING/ WORK QUARTERS WITH GROUND FLOOR COMMERCIAL USE (RESTAURANT/RETAIL). INSTALLATION OF POTABLE WATER WITH BOOSTER PUMP, WASTE, AND LOW PRESSURE GAS. 3" WATER METER, WITH A BACKFLOW DEVICE. COMPLY WITH DEPARTMENT ORDER effective date 7/28/2010. PERMIT WILL EXPIRE 30 DAYS FROM ISSUANCE DATE. CEIS CASE #381318.**

Permit Description: **Plumbing**
Work Class:
Proposed Use: Commercial
Permit Number: 130421000011619
Status:
Valuation: \$0.00
Contractor Company:
Contractor Name: M D M BUILDERS GROUP

ADJOINING PROPERTY FINDINGS

Date: **11/7/2013**
Permit Type:
Description: **Plan Check CONVERTED EXISTING 6 STORY COMMERCIAL BUILDING, ONE LEVEL OF 58 JOINT LIVING/ WORK QUARTERS WITH GROUND FLOOR COMMERCIAL USE (RESTAURANT/RETAIL) + SUBTERRANEAN PARKING.INSTALLATION OF NEW HVAC SYSTEM.**

Permit Description: **HVAC**
Work Class:
Proposed Use: Commercial
Permit Number: 130441000006176
Status:
Valuation: \$0.00
Contractor Company:
Contractor Name: M D M BUILDERS GROUP

Date: **10/16/2013**
Permit Type:
Description: **Plan Check CONVERTED EXISTING 6 STORY COMMERCIAL BUILDING TO 58 JOINT LIVING/ WORK QUARTERS WITH GROUND FLOOR COMMERCIAL USE (RETAIL); ADDING MEZZANINES TO UNITS ON THE 6TH FLOOR AND EXISTING MEZZANINES ON THE 1ST FLOOR ARE BEING ALTERED FOR USE BY UNITS ON THE 1ST FLOOR. STAIRS ARE DEFERRED (SPIRAL) NO ALCOHOL SALES PERMITTED COMPLY WITH DEPARTMENT ORDER effective date 07/28/2010. PERMIT WILL EXPIRE 30 DAY**

Permit Description: **Bldg-Alter/Repair**
Work Class:
Proposed Use: Apartment Artists in Residence
Permit Number: 130161000006356
Status:
Valuation: \$4,000,000.00
Contractor Company:
Contractor Name: M D M BUILDERS GROUP

ADJOINING PROPERTY FINDINGS

Date: **9/3/2013**
Permit Type:
Description: **No Plan Check TEMP SERVICE FOR CONSTRUCTION. COMPLY W/ DEPT ORDER DATED 7/28/10. PERMIT WILL EXPIRE 30 DAYS FROM ISSUANCE DATE.**

Permit Description: **Electrical**
Work Class:
Proposed Use: Commercial
Permit Number: 130411000022922
Status:
Valuation: \$0.00
Contractor Company:
Contractor Name: R A G ELECTRIC INC

Date: **9/16/2011**
Permit Type:
Description: **Plan Check INSTALL (4) ROLLUP DOORS, (4) AWNINGS, (1) GLASS STORE FRONT COMPLY WITH DEPARTMENT ORDER effective date 09/21/2010. PERMIT WILL EXPIRE 30 DAYS FROM ISSUANCE DATE**

Permit Description: **Bldg-Alter/Repair**
Work Class:
Proposed Use: Commercial
Permit Number: 100161000020078
Status:
Valuation: \$10,000.00
Contractor Company:
Contractor Name: OWNER-BUILDER

ADJOINING PROPERTY FINDINGS

Date: **9/16/2011**
Permit Type:
Description: **Plan Check PROPOSED AWNING SIGN ON VALANCE, 10" H X 8'-8" L (7.2 SQ FT)
"LA CENTER JEWELRY"**

Permit Description: **Sign**
Work Class:
Proposed Use: Onsite Signs
Permit Number: 100481000002430
Status:
Valuation: \$501.00
Contractor Company:
Contractor Name: OWNER-BUILDER

Date: **9/16/2011**
Permit Type:
Description: **Plan Check AWNING SIGN; LETTERING ON EXISTING AWNING; 11" H X 12'-8" L
"BP CAMERA; L.A. D.J. MUSIC"**

Permit Description: **Sign**
Work Class:
Proposed Use: Onsite Signs
Permit Number: 100481000002431
Status:
Valuation: \$501.00
Contractor Company:
Contractor Name: OWNER-BUILDER

ADJOINING PROPERTY FINDINGS

Date: **9/16/2011**
Permit Type:
Description: **Plan Check PROPOSED AWNING SIGN ON VALANCE; LETTERING ON EXISTING AWNINGS; 11" H X 11'-7" L "TORRES BRIDAL & FORMALS"**

Permit Description: **Sign**
Work Class:
Proposed Use: Onsite Signs
Permit Number: 100481000002432
Status:
Valuation: \$501.00
Contractor Company:
Contractor Name: OWNER-BUILDER

Date: **9/16/2011**
Permit Type:
Description: **Plan Check PROPOSED AWNING SIGN ON VALANCE: 10" H X 6'-7" L (SQ FT) "BELLA FASHION"**

Permit Description: **Sign**
Work Class:
Proposed Use: Onsite Signs
Permit Number: 100481000002433
Status:
Valuation: \$501.00
Contractor Company:
Contractor Name: OWNER-BUILDER

ADJOINING PROPERTY FINDINGS

Date: **6/2/2011**
Permit Type:
Description: **No Plan Check REPLACE (180) SPRINKLER HEADS IN PARKING AREA. TO COMPLY W/ DEPT. ORDER DATED 07-28-10. PERMIT WILL EXPIRE 30 DAYS FROM ISSUANCE DATE.**

Permit Description: **Fire Sprinkler**
Work Class:
Proposed Use: Commercial
Permit Number: 110431000001343
Status:
Valuation: \$0.00
Contractor Company:
Contractor Name: EDISON FIRE EXTINGUISHER COMPANY INC

437 S BROADWAY

Date: **9/5/2013**
Permit Type:
Description: **No Plan Check permit for 13041-10000-24219. Scope does not include emergency lighting. TI TO (E) BLDG. REMOVE (E) HID LIGHT FIXTURES & INSTALL (N) DWP-program light fixtures. ALL (E) WIRING, CONDUIT, AND CONTROLS TO REMAIN. For retail suite A and B with common ceiling. possibly historic monument. See CRA. 18 new lights. existing exit sign to remain. "COMPLY WITH DEPARTMENT ORDER effective date 06/22/2010.**

Permit Description: **Electrical**
Work Class:
Proposed Use: Commercial
Permit Number: 130411000024281
Status:
Valuation: \$0.00
Contractor Company:
Contractor Name: HERZOG M B ELECTRIC INC

ADJOINING PROPERTY FINDINGS

Date: **5/15/2013**
Permit Type:
Description: **Plan Check REMOVE EXISTING ROLL UP DOORS AND ADD GL ASS STOREFRONT FOR SUITE # A & #B. "COMPLY WITH DEPARTMENT ORDER effective date 06/22/2010. PERMIT WILL EXPIRE 30 DAYS FROM ISSUANCE DATE".**

Permit Description: **Bldg-Alter/Repair**
Work Class:
Proposed Use: Commercial Retail
Permit Number: 130161000002300
Status:
Valuation: \$8,000.00
Contractor Company:
Contractor Name: OWNER-BUILDER

Date: **11/4/2008**
Permit Type:
Description: **No Plan Check Express permit for 2 bathroom exhaust fa**

Permit Description: **HVAC**
Work Class:
Proposed Use: Commercial
Permit Number: 080442000010895
Status:
Valuation: \$0.00
Contractor Company:
Contractor Name: RAMI - RAM AIR CONDITION INC

Date: **10/22/2008**
Permit Type:
Description: **No Plan Check SUPPLEMENTAL TO PERMIT # 08042-10000-201**

Permit Description: **Plumbing**
Work Class:
Proposed Use: Commercial
Permit Number: 080421000120165
Status:
Valuation: \$0.00
Contractor Company:
Contractor Name: ROSTOMIAN ENTERPRISES INC

ADJOINING PROPERTY FINDINGS

Date: **10/16/2008**
Permit Type:
Description: **No Plan Check Express permit for adding (2) lavatories**

Permit Description: **Plumbing**
Work Class:
Proposed Use: Commercial
Permit Number: 080421000020165
Status:
Valuation: \$0.00
Contractor Company:
Contractor Name: ROSTOMIAN ENTERPRISES INC

Date: **9/30/2008**
Permit Type:
Description: **No Plan Check INSTALL (10) CIRCUITS FOR NEW WIRING IN**

Permit Description: **Electrical**
Work Class:
Proposed Use: Commercial
Permit Number: 080411000021888
Status:
Valuation: \$0.00
Contractor Company:
Contractor Name: ASGARI ELECTRIC AND CONSTRUCTION

Date: **8/8/2007**
Permit Type:
Description: **Plan Check TENANT IMPROVEMENT FOR MULTI-TENANT RETA**

Permit Description: **Bldg-Alter/Repair**
Work Class:
Proposed Use: Commercial
Permit Number: 060161000023133
Status:
Valuation: \$50,000.00
Contractor Company:
Contractor Name: OWNER-BUILDER

ADJOINING PROPERTY FINDINGS

440 S BROADWAY

Date: **9/15/2003**
Permit Type:
Description: **No Plan Check INSTALL (2) PASSENGER ELEVATORS 510-5053**

Permit Description: **Elevator**
Work Class:
Proposed Use: Commercial
Permit Number: 030461000000947
Status:
Valuation: \$0.00
Contractor Company:
Contractor Name: SCHINDLER ELEVATOR CORPORATION

Date: **2/2/1998**
Permit Type:
Description: **No Plan Check 1 HOUR WITNESS TEST**

Permit Description: **Electrical**
Work Class:
Proposed Use: Public Safety Only
Permit Number: 980412000001807
Status:
Valuation: \$0.00
Contractor Company:
Contractor Name: REGENCY FIRE PROTECTION

ADJOINING PROPERTY FINDINGS

445 S BROADWAY

Date: **1/18/2013**
Permit Type:
Description: **No Plan Check GOVERNOR ROPE REPLACEMENT.**

Permit Description: **Elevator**
Work Class:
Proposed Use: Commercial
Permit Number: 130461000000076
Status:
Valuation: \$0.00
Contractor Company:
Contractor Name: GOODRICH SERVICES INC

Date: **4/12/2012**
Permit Type:
Description: **No Plan Check SUPPL. PERMIT TO PERMIT #12046-10000-003 96 FOR VALVE CHANGE. (REPLACEMENT)**

Permit Description: **Elevator**
Work Class:
Proposed Use: Commercial
Permit Number: 120461000100396
Status:
Valuation: \$0.00
Contractor Company:
Contractor Name: GOODRICH SERVICES INC

ADJOINING PROPERTY FINDINGS

Date: **4/9/2012**
Permit Type:
Description: **No Plan Check ELEVATOR DOOR UPGRADE. REPLACE WORN PARTS. TO COMPLY W/ DEPT. ORDER DATED 06-22-10. PERMIT WILL EXPIRE 30 DAYS FROM ISSUANCE DATE.**

Permit Description: **Elevator**
Work Class:
Proposed Use: Commercial
Permit Number: 120461000000396
Status:
Valuation: \$0.00
Contractor Company:
Contractor Name: GOODRICH SERVICES INC

Date: **9/29/2011**
Permit Type:
Description: **No Plan Check REPLACE ESCALATOR BRAKE WITH SAME SIZE AND TYPE. CHANGE HANDRAIL.**

Permit Description: **Elevator**
Work Class:
Proposed Use: Commercial
Permit Number: 110461000001175
Status:
Valuation: \$0.00
Contractor Company:
Contractor Name: ELEVATOR AND ESCALATOR DIVISION

ADJOINING PROPERTY FINDINGS

Date: **3/21/2005**
Permit Type:
Description: **No Plan Check INSTALL ESCALATOR SKIRT BRUSHES ON #2624**

Permit Description: **Elevator**
Work Class:
Proposed Use: Commercial
Permit Number: 050461000000315
Status:
Valuation: \$0.00
Contractor Company:
Contractor Name: GOODRICH SERVICES

Date: **10/10/2001**
Permit Type:
Description: **No Plan Check REPLACE 15 FLOURESCENT LIGHTS ON THE 2ND**

Permit Description: **Electrical**
Work Class:
Proposed Use: Commercial
Permit Number: 010411000021289
Status:
Valuation: \$0.00
Contractor Company:
Contractor Name: CHAPIN ELECTRIC

Date: **5/25/2001**
Permit Type:
Description: **No Plan Check Install (1) new circuit.**

Permit Description: **Electrical**
Work Class:
Proposed Use: Commercial
Permit Number: 010417000010816
Status:
Valuation: \$0.00
Contractor Company:
Contractor Name: CHAPIN ELECTRIC

ADJOINING PROPERTY FINDINGS

Date: **3/25/1997**
Permit Type:
Description: **No Plan Check REPLACE WINDOW (SAME SIZE)**

Permit Description: **Bldg-Alter/Repair**
Work Class:
Proposed Use: Commercial
Permit Number: 970161000006595
Status:
Valuation: \$2,840.00
Contractor Company:
Contractor Name:

446 S BROADWAY

Date: **9/30/2010**
Permit Type:
Description: **Plan Check New fire alarm system. "COMPLY WITH DEP**

Permit Description: **Electrical**
Work Class:
Proposed Use: Commercial
Permit Number: 100412000019457
Status:
Valuation: \$0.00
Contractor Company:
Contractor Name: ADR SECURITY SYSTEMS

ADJOINING PROPERTY FINDINGS

449 S BROADWAY

Date: **1/4/2001**
Permit Type:
Description: **No Plan Check INSTALLATION 62 (8FT) FLORESCENT LIGHTS.**

Permit Description: **Electrical**
Work Class:
Proposed Use: Commercial
Permit Number: 010411000000219
Status:
Valuation: \$0.00
Contractor Company:
Contractor Name: CHAPIN ELECTRIC

S HILL ST

308 S HILL ST

Date: **11/28/2012**
Permit Type:
Description: **No Plan Check Connect new pump motor**

Permit Description: **Electrical**
Work Class:
Proposed Use: Commercial
Permit Number: 120419000028487
Status:
Valuation: \$0.00
Contractor Company:
Contractor Name: CAROL ELECTRIC COMPANY INC

ADJOINING PROPERTY FINDINGS

Date: **11/27/2012**
Permit Type:
Description: **No Plan Check Fire Pump test - new motor**

Permit Description: **Fire Sprinkler**
Work Class:
Proposed Use: Commercial
Permit Number: 12043900003871
Status:
Valuation: \$0.00
Contractor Company:
Contractor Name: SOUTHWEST FIRE PROTECTION COMPANY

Date: **10/17/2012**
Permit Type:
Description: **No Plan Check RELINING OF FIRE WATER TANK.**

Permit Description: **Fire Sprinkler**
Work Class:
Proposed Use: Commercial
Permit Number: 120439100003377
Status:
Valuation: \$0.00
Contractor Company:
Contractor Name: A B & A TEST COMPANY INC

Date: **9/13/2012**
Permit Type:
Description: **No Plan Check REPAIR EXISTING FIRE PUMP MOTOR. REPLACE EXISTING FIRE PUMP CONTROLLER. REPLACE EXISTING JOCKY PUMP AND CONTROLLER. REPLACE "LIKE FOR LIKE"**

Permit Description: **Electrical**
Work Class:
Proposed Use: Commercial
Permit Number: 120411000021787
Status:
Valuation: \$0.00
Contractor Company:
Contractor Name: CAROL ELECTRIC COMPANY INC

ADJOINING PROPERTY FINDINGS

Date: **9/10/2012**
Permit Type:
Description: **No Plan Check Replace 5 fire sprinkler control valves in fire pump room**

Permit Description: **Fire Sprinkler**
Work Class:
Proposed Use: Commercial
Permit Number: 120439000002919
Status:
Valuation: \$0.00
Contractor Company:
Contractor Name: SOUTHWEST FIRE PROTECTION COMPANY

Date: **12/10/2008**
Permit Type:
Description: **No Plan Check CHANING HOIST ROPES.**

Permit Description: **Elevator**
Work Class:
Proposed Use: Commercial
Permit Number: 080461000001722
Status:
Valuation: \$0.00
Contractor Company:
Contractor Name: ELEVATOR AND ESCALATOR DIVISION

Date: **10/31/2002**
Permit Type:
Description: **No Plan Check SUPPLEMENTAL PERMIT TO 01044-10000-07419**

Permit Description: **HVAC**
Work Class:
Proposed Use: Commercial
Permit Number: 010441000307419
Status:
Valuation: \$0.00
Contractor Company:
Contractor Name: DATA PROCESSING AIR

ADJOINING PROPERTY FINDINGS

Date: **7/11/2002**
Permit Type:
Description: **No Plan Check SUPPLEMENTAL PERMIT FOR 01044-10000-0741**

Permit Description: **HVAC**
Work Class:
Proposed Use: Commercial
Permit Number: 010441000207419
Status:
Valuation: \$0.00
Contractor Company:
Contractor Name: SPECTRUM MECHANICAL

Date: **7/9/2002**
Permit Type:
Description: **No Plan Check Supplemental to 01016-10000-11897, revis**

Permit Description: **Bldg-Alter/Repair**
Work Class:
Proposed Use: Commercial
Permit Number: 010161000111897
Status:
Valuation: \$5,000.00
Contractor Company:
Contractor Name: UNIVERSAL DUST COLLECTOR MFG & SUPPLY

Date: **3/4/2002**
Permit Type:
Description: **Plan Check NEW A/C SYSTEM PLATFORM ON ROOF FOR (3)**

Permit Description: **Bldg-Alter/Repair**
Work Class:
Proposed Use: Commercial
Permit Number: 010161000011897
Status:
Valuation: \$15,000.00
Contractor Company:
Contractor Name: UNIVERSAL DUST COLLECTOR MFG & SUPPLY

ADJOINING PROPERTY FINDINGS

Date: **2/22/2002**
Permit Type:
Description: **No Plan Check SUPPLEMENTAL PERMIT TO 01041*10000*16361**

Permit Description: **Electrical**
Work Class:
Proposed Use: Commercial
Permit Number: 010411000116361
Status:
Valuation: \$0.00
Contractor Company:
Contractor Name: PDE CONSTRUCTION

Date: **11/2/2001**
Permit Type:
Description: **No Plan Check SUPPLEMENTAL PERMIT TO#01044-10000-07419**

Permit Description: **HVAC**
Work Class:
Proposed Use: Commercial
Permit Number: 010441000107419
Status:
Valuation: \$0.00
Contractor Company:
Contractor Name: SPECTRUM MECHANICAL

Date: **8/7/2001**
Permit Type:
Description: **No Plan Check NEW 600 AMP PANEL UPGRADE (HVAC UPGRADE)**

Permit Description: **Electrical**
Work Class:
Proposed Use: Commercial
Permit Number: 010411000016361
Status:
Valuation: \$0.00
Contractor Company:
Contractor Name: PDE CONSTRUCTION

ADJOINING PROPERTY FINDINGS

Date: **8/7/2001**
Permit Type:
Description: **No Plan Check TEMPORARY POWER.**

Permit Description: **Electrical**
Work Class:
Proposed Use: Commercial
Permit Number: 010411000016362
Status:
Valuation: \$0.00
Contractor Company:
Contractor Name: PDE CONSTRUCTION

Date: **8/3/2001**
Permit Type:
Description: **No Plan Check DATA CENTER FAN COILS FOR PROCESS COOLIN**

Permit Description: **HVAC**
Work Class:
Proposed Use: Commercial
Permit Number: 010441000007419
Status:
Valuation: \$0.00
Contractor Company:
Contractor Name: DATA PROCESSING AIR

ADJOINING PROPERTY FINDINGS

324 S HILL ST

Date: **2/4/2014**
Permit Type:
Description: **No Plan Check INSTALL (4) RECEPTACLES TAP INTO (E). 2 OF 2 W/ #14042-10000-02156.**

Permit Description: **Electrical**
Work Class:
Proposed Use: Commercial
Permit Number: 140411000003084
Status:
Valuation: \$0.00
Contractor Company:
Contractor Name: C V CONSTRUCTION

Date: **2/4/2014**
Permit Type:
Description: **No Plan Check INSTALL FLOOR SINK, (2) HAND SINKS & A 3 -COMPARTMENT SINK. "Per the applicant, the project is approved by the Los Angeles County Health Department and City of Los Angeles Bureau of Sanitation" 1 OF 2 W/ #14041-10000-03084.**

Permit Description: **Plumbing**
Work Class:
Proposed Use: Commercial
Permit Number: 140421000002156
Status:
Valuation: \$0.00
Contractor Company:
Contractor Name: C V CONSTRUCTION

ADJOINING PROPERTY FINDINGS

Date: **7/1/2013**
Permit Type:
Description: **Plan Check TENANT IMPROVEMENT TO EXISTING TAKE-OUT RESTAURANT TO ADD (N) 7'-6"x4'-0" TYPE I HOOD AND REPLACE (E) WINDOWS WITH EXISTING OPENING AND HEADER TO REMAIN.**

Permit Description: **Bldg-Alter/Repair**
Work Class:
Proposed Use: Commercial Restaurant
Permit Number: 130161000008561
Status:
Valuation: \$45,000.00
Contractor Company:
Contractor Name: C V CONSTRUCTION

Date: **6/5/2013**
Permit Type:
Description: **No Plan Check (2) ELECTRICAL DUPLEX OUTLETS**

Permit Description: **Electrical**
Work Class:
Proposed Use: Commercial
Permit Number: 130411000014679
Status:
Valuation: \$0.00
Contractor Company:
Contractor Name: C V CONSTRUCTION

ADJOINING PROPERTY FINDINGS

Date: **6/5/2013**
Permit Type:
Description: **Plan Check TENANT IMPROVEMENT TO EXISTING TAKE-OUT RESTAURANT. ADD NEW TYPE I HOOD. KITCHEN GREASE EXHAUST SYSTEM.**

Permit Description: **HVAC**
Work Class:
Proposed Use: Commercial
Permit Number: 130442000005271
Status:
Valuation: \$0.00
Contractor Company:
Contractor Name: C V CONSTRUCTION

Date: **6/7/2011**
Permit Type:
Description: **Plan Check INSTALL ONE ILLUMINATED WALL SIGN 5' X 7 '.**

Permit Description: **Sign**
Work Class:
Proposed Use: Onsite Signs
Permit Number: 110481000000831
Status:
Valuation: \$3,136.00
Contractor Company:
Contractor Name: RITE LITE SIGNS

ADJOINING PROPERTY FINDINGS

Date: **4/18/2011**
Permit Type:
Description: **No Plan Check SUPPLEMENTAL PERMIT TO 11041-10000-03918 TO CHANGE CONTRACTOR FROM HEWITT CONSTRUCTION SETS I FX TO LESILE THOMPSON, ADD (2) CIRCUITS & CHANGE OUT (10) RECEPTACLES.**

Permit Description: **Electrical**
Work Class:
Proposed Use: Commercial
Permit Number: 110411000103918
Status:
Valuation: \$0.00
Contractor Company:
Contractor Name: THOMPSON LESLIE

Date: **4/5/2011**
Permit Type:
Description: **No Plan Check Supplemental permit to collect fees for (1) additional inspection. This permit does not authorize any additional work or extend the expiration date of the original permit.**

Permit Description: **Plumbing**
Work Class:
Proposed Use: Commercial
Permit Number: 110421000103518
Status:
Valuation: \$0.00
Contractor Company:
Contractor Name: HEWITT CONSTRUCTION SETS I FX

ADJOINING PROPERTY FINDINGS

Date: **3/1/2011**
Permit Type:
Description: **No Plan Check REPLACE (6) SWITCHES & (6) RECEPTACLES & COVER PLATES. 1 OF 2 W/ #11042-10000-03518.**

Permit Description: **Electrical**
Work Class:
Proposed Use: Commercial
Permit Number: 110411000003918
Status:
Valuation: \$0.00
Contractor Company:
Contractor Name: HEWITT CONSTRUCTION SETS I FX

Date: **3/1/2011**
Permit Type:
Description: **No Plan Check REMOVE & REPLACE WATER HEATER. 2 OF 2 W/ #11041-10000-03918.**

Permit Description: **Plumbing**
Work Class:
Proposed Use: Commercial
Permit Number: 110421000003518
Status:
Valuation: \$0.00
Contractor Company:
Contractor Name: HEWITT CONSTRUCTION SETS I FX

Date: **5/12/2005**
Permit Type:
Description: **No Plan Check INSTALL NEW COFFEE MAKER AND ICE MAKER F**

Permit Description: **Plumbing**
Work Class:
Proposed Use: Commercial
Permit Number: 050421000011804
Status:
Valuation: \$0.00
Contractor Company:
Contractor Name: D T F P PLUMBING

ADJOINING PROPERTY FINDINGS

Date: **10/22/2001**
Permit Type:
Description: **Plan Check INSTALL NON-BEARING PARTITION WITH DOORW**

Permit Description: **Bldg-Alter/Repair**
Work Class:
Proposed Use: Commercial Retail
Permit Number: 010161000020157
Status:
Valuation: \$1,000.00
Contractor Company:
Contractor Name: OWNER-BUILDER

Date: **8/7/2001**
Permit Type:
Description: **No Plan Check SUPPLEMENTAL- ADD (8) CIRCUITS.**

Permit Description: **Electrical**
Work Class:
Proposed Use: Commercial
Permit Number: 010412000202640
Status:
Valuation: \$0.00
Contractor Company:
Contractor Name: TOTAL CONSTRUCTION

Date: **7/27/2001**
Permit Type:
Description: **No Plan Check SUPPLEMENTAL PERMIT FOR 1 CIRCUIT TO SIG**

Permit Description: **Electrical**
Work Class:
Proposed Use: Commercial
Permit Number: 010412000102640
Status:
Valuation: \$0.00
Contractor Company:
Contractor Name: TOTAL CONSTRUCTION

ADJOINING PROPERTY FINDINGS

Date: **7/9/2001**
Permit Type:
Description: **No Plan Check SUPPLEMENTAL TO INSTALL A/C AND INLETS/O**

Permit Description: **HVAC**
Work Class:
Proposed Use: Commercial
Permit Number: 010442000105737
Status:
Valuation: \$0.00
Contractor Company:
Contractor Name: TOTAL CONSTRUCTION

Date: **7/5/2001**
Permit Type:
Description: **Plan Check Install 2 box-type wall signs illuminate**

Permit Description: **Sign**
Work Class:
Proposed Use: Onsite Signs
Permit Number: 010482000000999
Status:
Valuation: \$2,950.00
Contractor Company:
Contractor Name: DIVERSIFIED ARTS CORPORATION

Date: **6/27/2001**
Permit Type:
Description: **Plan Check Installation of a Type I hood.**

Permit Description: **HVAC**
Work Class:
Proposed Use: Commercial
Permit Number: 010442000005737
Status:
Valuation: \$0.00
Contractor Company:
Contractor Name: TOTAL CONSTRUCTION

ADJOINING PROPERTY FINDINGS

Date: **4/27/2001**
Permit Type:
Description: **No Plan Check SUPPLEMENTAL- CHANGE OUT WATER HEATER, &**

Permit Description: **Plumbing**
Work Class:
Proposed Use: Commercial
Permit Number: 010422000102120
Status:
Valuation: \$0.00
Contractor Company:
Contractor Name: TOTAL CONSTRUCTION

Date: **2/9/2001**
Permit Type:
Description: **No Plan Check T.I.**

Permit Description: **Electrical**
Work Class:
Proposed Use: Commercial
Permit Number: 010412000002640
Status:
Valuation: \$0.00
Contractor Company:
Contractor Name: TOTAL CONSTRUCTION

Date: **2/9/2001**
Permit Type:
Description: **No Plan Check T.I.**

Permit Description: **Plumbing**
Work Class:
Proposed Use: Commercial
Permit Number: 010422000002120
Status:
Valuation: \$0.00
Contractor Company:
Contractor Name: TOTAL CONSTRUCTION

ADJOINING PROPERTY FINDINGS

Date: **11/28/2000**
Permit Type:
Description: **Plan Check CHANGE OF USE FROM A PORTION OF RETAIL (**

Permit Description: **Bldg-Alter/Repair**
Work Class:
Proposed Use: Commercial Restaurant
Permit Number: 000161000003856
Status:
Valuation: \$17,000.00
Contractor Company:
Contractor Name: OWNER-BUILDER

Date: **7/5/2000**
Permit Type:
Description: **Plan Check revise work description on permit 99014-**

Permit Description: **Bldg-Alter/Repair**
Work Class:
Proposed Use: Commercial
Permit Number: 990141000106638
Status:
Valuation: \$1,000.00
Contractor Company:
Contractor Name: A & P CONSTRUCTION

Date: **6/27/2000**
Permit Type:
Description: **No Plan Check BATHROOM CIRCUITS**

Permit Description: **Electrical**
Work Class:
Proposed Use: Commercial
Permit Number: 000411000012915
Status:
Valuation: \$0.00
Contractor Company:
Contractor Name: A & P DEVELOPMENT & CONSTRUCTION

ADJOINING PROPERTY FINDINGS

Date: **5/16/2000**
Permit Type:
Description: **No Plan Check INSTALL NEW FIXTURES AND A DRAIN.**

Permit Description: **Plumbing**
Work Class:
Proposed Use: Commercial
Permit Number: 000421000007408
Status:
Valuation: \$0.00
Contractor Company:
Contractor Name: ABEL PLUMBING

Date: **4/25/2000**
Permit Type:
Description: **Plan Check CONSTRUCT ROOF ON EXISTING WALLS FOR 850**

Permit Description: **Bldg-Addition**
Work Class:
Proposed Use: Commercial
Permit Number: 990141000006638
Status:
Valuation: \$30,000.00
Contractor Company:
Contractor Name: A & P CONSTRUCTION

Date: **9/13/1999**
Permit Type:
Description: **No Plan Check CHANGE OF ADDRESS FROM 312 HILL TO 324-3**

Permit Description: **Electrical**
Work Class:
Proposed Use: Commercial
Permit Number: 990411000114913
Status:
Valuation: \$0.00
Contractor Company:
Contractor Name: SASCO ELECTRIC

ADJOINING PROPERTY FINDINGS

Date: **8/21/1998**
Permit Type:
Description: **Plan Check REVISION TO FOUNDATION DESIGN FOR ENTRY**

Permit Description: **Nonbldg-New**
Work Class:
Proposed Use: Commercial Misc. Bldg or Structure
Permit Number: 980201000002008
Status:
Valuation: \$4,000.00
Contractor Company:
Contractor Name: A & P CONSTRUCTION

Date: **8/6/1998**
Permit Type:
Description: **Plan Check ADD LOADING DOCK. ENLARGE EXISTING FREIG**

Permit Description: **Bldg-Addition**
Work Class:
Proposed Use: Commercial
Permit Number: 970141000005246
Status:
Valuation: \$100,000.00
Contractor Company:
Contractor Name: OWNER-BUILDER

Date: **7/16/1998**
Permit Type:
Description: **Plan Check NEW OPENING IN EXISTING CONCRETE WALL AN**

Permit Description: **Bldg-Alter/Repair**
Work Class:
Proposed Use: Commercial
Permit Number: 970161000000535
Status:
Valuation: \$65,000.00
Contractor Company:
Contractor Name: KRISMAR CONSTRUCTION CO

ADJOINING PROPERTY FINDINGS

Date: **6/23/1998**
Permit Type:
Description: **Plan Check SCREEN WALLS/RET. WALLS.**

Permit Description: **Nonbldg-New**
Work Class:
Proposed Use: Commercial Misc. Bldg or Structure
Permit Number: 960201000000665
Status:
Valuation: \$300,000.00
Contractor Company:
Contractor Name: A & P CONSTRUCTION

328 S HILL ST

Date: **9/17/1998**
Permit Type:
Description: **No Plan Check NEW 2 GANG SERVICE (TACO STAND) POLE LTS**

Permit Description: **Electrical**
Work Class:
Proposed Use: Commercial
Permit Number: 980411000020629
Status:
Valuation: \$0.00
Contractor Company:
Contractor Name: ROBNETT ELECTRIC

ADJOINING PROPERTY FINDINGS

336 S HILL ST

Date: **10/28/2008**
Permit Type:
Description: **No Plan Check TEMP POWER GENERATOR FOR SPECIAL EVENT O**

Permit Description: **Electrical**
Work Class:
Proposed Use: Special Equipment
Permit Number: 080411000023891
Status:
Valuation: \$0.00
Contractor Company:
Contractor Name: ROSS J J ELECTRIC

340 S HILL ST

Date: **1/19/2001**
Permit Type:
Description: **No Plan Check INCREASE GAS SYSTEM**

Permit Description: **Plumbing**
Work Class:
Proposed Use: Commercial
Permit Number: 010421000100152
Status:
Valuation: \$0.00
Contractor Company:
Contractor Name: ABEL PLUMBING

ADJOINING PROPERTY FINDINGS

Date: **1/18/2001**
Permit Type:
Description: **No Plan Check INSTALLATION OF REFRIGERATION SYSTEM OF**

Permit Description: **HVAC**
Work Class:
Proposed Use: Commercial
Permit Number: 010441000000515
Status:
Valuation: \$0.00
Contractor Company:
Contractor Name: O R REFRIGERATION

Date: **1/18/2001**
Permit Type:
Description: **Plan Check ADDITION OF A 8'-0 TYPE I HOOD.**

Permit Description: **HVAC**
Work Class:
Proposed Use: Commercial
Permit Number: 010441000000516
Status:
Valuation: \$0.00
Contractor Company:
Contractor Name: ALPINE FIXTURES AND SHEET METAL

Date: **1/3/2001**
Permit Type:
Description: **No Plan Check BACKFLOW DEVICE NEEDED.**

Permit Description: **Plumbing**
Work Class:
Proposed Use: Commercial
Permit Number: 010421000000152
Status:
Valuation: \$0.00
Contractor Company:
Contractor Name: ABEL PLUMBING

ADJOINING PROPERTY FINDINGS

Date: **11/30/2000**
Permit Type:
Description: **Plan Check INSTALL ONE TYPE-I HOOD.**

Permit Description: **HVAC**
Work Class:
Proposed Use: Commercial
Permit Number: 000441000010374
Status:
Valuation: \$0.00
Contractor Company:
Contractor Name: ALPINE FIXTURES AND SHEET METAL

Date: **11/29/2000**
Permit Type:
Description: **No Plan Check SUPPLEMENTAL PERMIT - ADDING ICE MAKER A**

Permit Description: **Plumbing**
Work Class:
Proposed Use: Commercial
Permit Number: 000422000112769
Status:
Valuation: \$0.00
Contractor Company:
Contractor Name: PANIC PLUMBING

Date: **9/20/2000**
Permit Type:
Description: **No Plan Check new kitchen circuits**

Permit Description: **Electrical**
Work Class:
Proposed Use: Commercial
Permit Number: 000411000112466
Status:
Valuation: \$0.00
Contractor Company:
Contractor Name: MONTEMAYOR CONSTRUCTION

ADJOINING PROPERTY FINDINGS

Date: **9/5/2000**
Permit Type:
Description: **No Plan Check ADDING PATIO & STORAGE 22'6"x29'9" TO EX**

Permit Description: **Bldg-Alter/Repair**
Work Class:
Proposed Use: Commercial
Permit Number: 000101000101184
Status:
Valuation: \$301.00
Contractor Company:
Contractor Name: MONTEMAYOR BRAULIO

Date: **8/18/2000**
Permit Type:
Description: **No Plan Check T.I. SEWER ENGINEERING NUMBER 7023-16**

Permit Description: **Plumbing**
Work Class:
Proposed Use: Commercial
Permit Number: 000422000012769
Status:
Valuation: \$0.00
Contractor Company:
Contractor Name: PANIC PLUMBING

Date: **6/22/2000**
Permit Type:
Description: **Plan Check ADDING PATIO & STORAGE 22'6"x29'9" TO EX**

Permit Description: **Bldg-Addition**
Work Class:
Proposed Use: Commercial Restaurant
Permit Number: 000101000001184
Status:
Valuation: \$30,000.00
Contractor Company:
Contractor Name: MONTEMAYOR BRAULIO

ADJOINING PROPERTY FINDINGS

Date: **6/22/2000**
Permit Type:
Description: **No Plan Check PATIO & STORAGE ADDITION**

Permit Description: **Electrical**
Work Class:
Proposed Use: Commercial
Permit Number: 000411000012466
Status:
Valuation: \$0.00
Contractor Company:
Contractor Name: MONTEMAYOR CONSTRUCTION

Date: **6/22/2000**
Permit Type:
Description: **No Plan Check PATIO & STORAGE ADDITION**

Permit Description: **Plumbing**
Work Class:
Proposed Use: Commercial
Permit Number: 000421000009521
Status:
Valuation: \$0.00
Contractor Company:
Contractor Name: MONTEMAYOR CONSTRUCTION

351 S HILL ST

Date: **6/14/2005**
Permit Type:
Description: **Plan Check REPAIR AND REINFORCE CRACKED CAST STONE**

Permit Description: **Bldg-Alter/Repair**
Work Class:
Proposed Use: Commercial
Permit Number: 050161000010650
Status:
Valuation: \$6,000.00
Contractor Company:
Contractor Name: CALIFORNIA RESTORATION & WATERPROOFING

ADJOINING PROPERTY FINDINGS

361 S HILL ST

Date: **11/25/2008**
Permit Type:
Description: **No Plan Check Relocating (1) existing light circuit an**

Permit Description: **Electrical**
Work Class:
Proposed Use: Commercial
Permit Number: 070412000128453
Status:
Valuation: \$0.00
Contractor Company:
Contractor Name: THOMSEN LANDSCAPE

Date: **11/27/2007**
Permit Type:
Description: **No Plan Check NEW LIGHT POLES CONDUITS AND WIRING**

Permit Description: **Electrical**
Work Class:
Proposed Use: Commercial
Permit Number: 070411000028453
Status:
Valuation: \$0.00
Contractor Company:
Contractor Name: THOMSEN LANDSCAPE

Date: **8/29/2006**
Permit Type:
Description: **Plan Check SITE PREPARATION (51cu.yd. fill)**

Permit Description: **Grading**
Work Class:
Proposed Use: Commercial Grading/Hillside
Permit Number: 050301000003514
Status:
Valuation: \$51.00
Contractor Company:
Contractor Name: OWNER-BUILDER

ADJOINING PROPERTY FINDINGS

Date: **8/29/2006**
Permit Type:
Description: **Plan Check Four new Information Wall Signs. (see co**

Permit Description: **Sign**
Work Class:
Proposed Use: Onsite Signs
Permit Number: 050481000001658
Status:
Valuation: \$50,000.00
Contractor Company:
Contractor Name: OWNER-BUILDER

417 S HILL ST

Date: **9/6/2013**
Permit Type:
Description: **Plan Check TENANT IMPROVEMENTS TO CONSTRUCT (2) ATT ACHED DWELLING
MOCK-UP UNITS INSIDE 1ST FLOOR FOR DISPLAY PURPOSE ONLY. NOT
OPENED TO THE PUBLIC. NO HVAC CONNECTION. ** UNITS TO BE REMOVED
ONE MONTH AFTER C/O FOR BLOSSOM PLAZA ****

Permit Description: **Bldg-Alter/Repair**
Work Class:
Proposed Use: Commercial Artists in Residence
Permit Number: 130161000014163
Status:
Valuation: \$40,000.00
Contractor Company:
Contractor Name: BENCHMARK CONTRACTORS INC

ADJOINING PROPERTY FINDINGS

Date: **3/17/2009**
Permit Type:
Description: **No Plan Check REPLACE HOIST ROPES.**

Permit Description: **Elevator**
Work Class:
Proposed Use: Commercial
Permit Number: 090461000000355
Status:
Valuation: \$0.00
Contractor Company:
Contractor Name: THYSSENKRUPP ELEVATOR CORPORATION

Date: **4/2/2007**
Permit Type:
Description: **No Plan Check SUPPL. PERMIT TO PERMIT #04016-10000-084**

Permit Description: **Bldg-Alter/Repair**
Work Class:
Proposed Use: Commercial
Permit Number: 030161000302779
Status:
Valuation: \$0.00
Contractor Company:
Contractor Name: SWINERTON BUILDERS

Date: **4/2/2007**
Permit Type:
Description: **No Plan Check SUPPL. PERMIT TO PERMIT #04016-10000-084**

Permit Description: **Bldg-Alter/Repair**
Work Class:
Proposed Use: Commercial
Permit Number: 040161000108480
Status:
Valuation: \$0.00
Contractor Company:
Contractor Name: SWINERTON BUILDERS

ADJOINING PROPERTY FINDINGS

Date: **3/16/2006**
Permit Type:
Description: **No Plan Check WITNESS TEST SUPPLEMENTAL TO PERMIT NO.**

Permit Description: **HVAC**
Work Class:
Proposed Use: Commercial
Permit Number: 050444000211614
Status:
Valuation: \$0.00
Contractor Company:
Contractor Name: RUSHER AIR CONDITIONING

Date: **3/15/2006**
Permit Type:
Description: **No Plan Check LOW VOLTAGE**

Permit Description: **Electrical**
Work Class:
Proposed Use: Commercial
Permit Number: 060412000006481
Status:
Valuation: \$0.00
Contractor Company:
Contractor Name: ALTER ELECTRIC COMPANY

Date: **3/8/2006**
Permit Type:
Description: **No Plan Check DUCT TYPE SMOKE DETECTORS SUPPLEMENTAL T**

Permit Description: **HVAC**
Work Class:
Proposed Use: Commercial
Permit Number: 050444000111614
Status:
Valuation: \$0.00
Contractor Company:
Contractor Name: RUSHER AIR CONDITIONING

ADJOINING PROPERTY FINDINGS

Date: **2/8/2006**
Permit Type:
Description: **Plan Check ONE TO ONE RELOCATION OF SPRINKLER HEADS**

Permit Description: **Fire Sprinkler**
Work Class:
Proposed Use: Commercial
Permit Number: 060432000000406
Status:
Valuation: \$0.00
Contractor Company:
Contractor Name: MILLENNIUM GENERATION

Date: **1/17/2006**
Permit Type:
Description: **No Plan Check FURNISH & INSTALL FIRE ALARM FIELD DEVIC**

Permit Description: **Electrical**
Work Class:
Proposed Use: Public Safety Only
Permit Number: 060411000001072
Status:
Valuation: \$0.00
Contractor Company:
Contractor Name: SIEMENS BUILDING TECHNOLOGIES

Date: **12/22/2005**
Permit Type:
Description: **Plan Check 2nd floor office t.i. for CEQA clearance**

Permit Description: **Electrical**
Work Class:
Proposed Use: Commercial
Permit Number: 050412000027487
Status:
Valuation: \$0.00
Contractor Company:
Contractor Name: ALTER ELECTRIC

ADJOINING PROPERTY FINDINGS

Date: **12/14/2005**
Permit Type:
Description: **Plan Check RECONFIGURED SOME OF THE OFFICE SPACES.**

Permit Description: **Bldg-Alter/Repair**
Work Class:
Proposed Use: Commercial
Permit Number: 050161000108871
Status:
Valuation: \$10,000.00
Contractor Company:
Contractor Name: CARNIGLIA CONSTRUCTION

Date: **12/14/2005**
Permit Type:
Description: **No Plan Check 1 EXHAUST FAN & 70 REGS.**

Permit Description: **HVAC**
Work Class:
Proposed Use: Commercial
Permit Number: 050444000011614
Status:
Valuation: \$0.00
Contractor Company:
Contractor Name: RUSHER AIR CONDITIONING

Date: **11/15/2005**
Permit Type:
Description: **No Plan Check INSTALL FIXTURES FOR NEW MEN AND WOMEN R**

Permit Description: **Plumbing**
Work Class:
Proposed Use: Commercial
Permit Number: 050421000027716
Status:
Valuation: \$0.00
Contractor Company:
Contractor Name: KAUFFMAN GEORGE PLUMBING

ADJOINING PROPERTY FINDINGS

Date: **11/8/2005**
Permit Type:
Description: **No Plan Check TI conduits only permit 2nd floor**

Permit Description: **Electrical**
Work Class:
Proposed Use: Commercial
Permit Number: 050412000027416
Status:
Valuation: \$0.00
Contractor Company:
Contractor Name: ALTER ELECTRIC

Date: **10/25/2005**
Permit Type:
Description: **Plan Check TENANT IMPROVEMENT OF OFFICE SPACE AT 2N**

Permit Description: **Bldg-Alter/Repair**
Work Class:
Proposed Use: Commercial
Permit Number: 050161000008871
Status:
Valuation: \$750,000.00
Contractor Company:
Contractor Name: CARNIGLIA CONSTRUCTION

Date: **9/7/2005**
Permit Type:
Description: **No Plan Check REPLACE COMP ROPES ON CAR 2 (STATE #1473**

Permit Description: **Elevator**
Work Class:
Proposed Use: Commercial
Permit Number: 050461000001034
Status:
Valuation: \$0.00
Contractor Company:
Contractor Name: OTIS ELEVATOR

ADJOINING PROPERTY FINDINGS

Date: **7/14/2005**
Permit Type:
Description: **Plan Check added fire sprinkler for the water curta**

Permit Description: **Fire Sprinkler**
Work Class:
Proposed Use: Commercial
Permit Number: 050431000002104
Status:
Valuation: \$0.00
Contractor Company:
Contractor Name: R & F FIRE PROTECTION

Date: **7/8/2005**
Permit Type:
Description: **Plan Check plan check and permit for the water curt**

Permit Description: **Fire Sprinkler**
Work Class:
Proposed Use: Commercial
Permit Number: 050431000002028
Status:
Valuation: \$0.00
Contractor Company:
Contractor Name: R & F FIRE PROTECTION

Date: **6/29/2005**
Permit Type:
Description: **No Plan Check SUPPLEMENTAL PERMIT FOR 1 FOUNTAIN, GAS**

Permit Description: **Plumbing**
Work Class:
Proposed Use: Apartment
Permit Number: 050421000107769
Status:
Valuation: \$0.00
Contractor Company:
Contractor Name: ADDISON POOLS

ADJOINING PROPERTY FINDINGS

Date: **6/27/2005**
Permit Type:
Description: **No Plan Check SUPPLEMENTAL PERMIT TO #03042-20000-0701**

Permit Description: **Plumbing**
Work Class:
Proposed Use: Commercial
Permit Number: 030421000107017
Status:
Valuation: \$0.00
Contractor Company:
Contractor Name: D/K MECHANICAL CONTRACTORS

Date: **5/25/2005**
Permit Type:
Description: **No Plan Check SUPPL. PERMIT TO PERMIT #05043-10000-012**

Permit Description: **Fire Sprinkler**
Work Class:
Proposed Use: Commercial
Permit Number: 050431000101257
Status:
Valuation: \$0.00
Contractor Company:
Contractor Name: R & F FIRE PROTECTION

Date: **5/24/2005**
Permit Type:
Description: **Plan Check one 12 stop electric elevator**

Permit Description: **Elevator**
Work Class:
Proposed Use: Commercial
Permit Number: 040461000001275
Status:
Valuation: \$0.00
Contractor Company:
Contractor Name: OTIS ELEVATOR

ADJOINING PROPERTY FINDINGS

Date: **4/25/2005**
Permit Type:
Description: **Plan Check REVISING AND REROUTE NEW PARKING FIRE SP**

Permit Description: **Fire Sprinkler**
Work Class:
Proposed Use: Commercial
Permit Number: 050431000001257
Status:
Valuation: \$0.00
Contractor Company:
Contractor Name: R & F FIRE PROTECTION

Date: **4/15/2005**
Permit Type:
Description: **Plan Check added 6 more 2.5 inch fire hose outlet**

Permit Description: **Fire Sprinkler**
Work Class:
Proposed Use: Commercial
Permit Number: 040431000100330
Status:
Valuation: \$0.00
Contractor Company:
Contractor Name: R & F FIRE PROTECTION

Date: **4/8/2005**
Permit Type:
Description: **Plan Check INSTALL ONE HYDRO-ELECTRIC ELEVATOR.**

Permit Description: **Elevator**
Work Class:
Proposed Use: Commercial
Permit Number: 050461000000361
Status:
Valuation: \$0.00
Contractor Company:
Contractor Name: OTIS ELEVATOR

ADJOINING PROPERTY FINDINGS

Date: **3/31/2005**
Permit Type:
Description: **No Plan Check GFI W/LIGHT, CIRCUIT<10 EQUIPMENT HOOK-U**

Permit Description: **Electrical**
Work Class:
Proposed Use: Apartment
Permit Number: 050411000007164
Status:
Valuation: \$0.00
Contractor Company:
Contractor Name: ADDISON POOLS

Date: **3/31/2005**
Permit Type:
Description: **Plan Check NEW SPA FOR ADAPTIVE REUSE, CONVERT EXIS**

Permit Description: **Plumbing**
Work Class:
Proposed Use: Apartment
Permit Number: 050421000007769
Status:
Valuation: \$0.00
Contractor Company:
Contractor Name: ADDISON POOLS

Date: **3/9/2005**
Permit Type:
Description: **No Plan Check INSTALL (1) EXPANSION TANK.**

Permit Description: **Plumbing**
Work Class:
Proposed Use: Commercial
Permit Number: 050421000005699
Status:
Valuation: \$0.00
Contractor Company:
Contractor Name: THERMALAIR

ADJOINING PROPERTY FINDINGS

Date: **3/9/2005**
Permit Type:
Description: **No Plan Check INSTALL (2) BOILERS @ TWO MILLION BTU'S.**

Permit Description: **Pressure Vessel**
Work Class:
Proposed Use: Commercial
Permit Number: 050451000000083
Status:
Valuation: \$0.00
Contractor Company:
Contractor Name: THERMALAIR

Date: **3/3/2005**
Permit Type:
Description: **Plan Check NEW SPRINKLERS ON THE GROUND FLOOR (E) P**

Permit Description: **Fire Sprinkler**
Work Class:
Proposed Use: Commercial
Permit Number: 050431000000653
Status:
Valuation: \$0.00
Contractor Company:
Contractor Name: R & F FIRE PROTECTION

Date: **2/2/2005**
Permit Type:
Description: **No Plan Check LAND (2) ELEVATORS (ELEVATOR STATE #1473**

Permit Description: **Elevator**
Work Class:
Proposed Use: Commercial
Permit Number: 050461000000138
Status:
Valuation: \$0.00
Contractor Company:
Contractor Name: OTIS ELEVATOR

ADJOINING PROPERTY FINDINGS

Date: **10/14/2004**
Permit Type:
Description: **Plan Check T.I., INSTALL NEW FIRE SPRINKLER IN GROU**

Permit Description: **Fire Sprinkler**
Work Class:
Proposed Use: Commercial
Permit Number: 040431000002785
Status:
Valuation: \$0.00
Contractor Company:
Contractor Name: R & F FIRE PROTECTION & PLUMBING

Date: **8/16/2004**
Permit Type:
Description: **Plan Check REVISE ROOF DECK FRAMING AND LAYOUT. R**

Permit Description: **Bldg-Alter/Repair**
Work Class:
Proposed Use: Commercial
Permit Number: 040161000008480
Status:
Valuation: \$400,000.00
Contractor Company:
Contractor Name: SWINERTON BUILDERS

Date: **7/20/2004**
Permit Type:
Description: **Plan Check fire sprinkler for the basement of a hig**

Permit Description: **Fire Sprinkler**
Work Class:
Proposed Use: Commercial
Permit Number: 040431000001882
Status:
Valuation: \$0.00
Contractor Company:
Contractor Name: R & F FIRE PROTECTION & PLUMBING

ADJOINING PROPERTY FINDINGS

Date: **5/13/2004**
Permit Type:
Description: **No Plan Check CONTROLLER CHANGES. (ELEVATORS #14069,1**

Permit Description: **Elevator**
Work Class:
Proposed Use: Commercial
Permit Number: 040461000000481
Status:
Valuation: \$0.00
Contractor Company:
Contractor Name: OTIS ELEVATOR

Date: **5/10/2004**
Permit Type:
Description: **Plan Check SUPPLEMENTAL TEMPORARY SHORING TO REVISE**

Permit Description: **Nonbldg-Alter/Repair**
Work Class:
Proposed Use: Commercial
Permit Number: 030201000101277
Status:
Valuation: \$301.00
Contractor Company:
Contractor Name: MALCOLM DRILLING COMPANY

Date: **4/21/2004**
Permit Type:
Description: **Plan Check New Fire Alarm/Life Safety System for:**

Permit Description: **Electrical**
Work Class:
Proposed Use: Public Safety Only
Permit Number: 040411000009060
Status:
Valuation: \$0.00
Contractor Company:
Contractor Name: SIEMENS BUILDING TECHNOLOGIES

ADJOINING PROPERTY FINDINGS

Date: **4/13/2004**
Permit Type:
Description: **No Plan Check NETWORK CABLING.**

Permit Description: **Electrical**
Work Class:
Proposed Use: Commercial
Permit Number: 040411000008888
Status:
Valuation: \$0.00
Contractor Company:
Contractor Name: P B C TECHNOLOGIES

Date: **4/9/2004**
Permit Type:
Description: **Plan Check TENANT IMPROVEMENT FOR NEW LEASING OFFIC**

Permit Description: **Bldg-Alter/Repair**
Work Class:
Proposed Use: Commercial
Permit Number: 030161000022510
Status:
Valuation: \$85,680.00
Contractor Company:
Contractor Name: SWINERTON BUILDERS

Date: **4/9/2004**
Permit Type:
Description: **Plan Check RENOVATION OF DWP VAULT AREA UNDER PUBLI**

Permit Description: **Bldg-Alter/Repair**
Work Class:
Proposed Use: Apartment
Permit Number: 030161000025374
Status:
Valuation: \$300,000.00
Contractor Company:
Contractor Name: SWINERTON BUILDERS

ADJOINING PROPERTY FINDINGS

Date: **4/5/2004**
Permit Type:
Description: **Plan Check DETAIL CHANGES TO 2HR SHAFT WALLS AND EX**

Permit Description: **Bldg-Alter/Repair**
Work Class:
Proposed Use: Apartment
Permit Number: 030161000202779
Status:
Valuation: \$133,000.00
Contractor Company:
Contractor Name: SWINERTON BUILDERS

Date: **3/2/2004**
Permit Type:
Description: **Plan Check INSTALL NEW FIRE SPRINKLER SYSTEM (ADAP**

Permit Description: **Fire Sprinkler**
Work Class:
Proposed Use: Commercial
Permit Number: 040431000000330
Status:
Valuation: \$0.00
Contractor Company:
Contractor Name: R & F FIRE PROTECTION

Date: **1/22/2004**
Permit Type:
Description: **Plan Check Plumbing remodel 12 story office buildin**

Permit Description: **Plumbing**
Work Class:
Proposed Use: Commercial
Permit Number: 030422000007017
Status:
Valuation: \$0.00
Contractor Company:
Contractor Name: D/K MECHANICAL CONTRACTORS

ADJOINING PROPERTY FINDINGS

Date: **1/22/2004**
Permit Type:
Description: **No Plan Check INSTALL (6) HOT WATER BOILER & (1) STORA**

Permit Description: **Pressure Vessel**
Work Class:
Proposed Use: Commercial
Permit Number: 040451000000029
Status:
Valuation: \$0.00
Contractor Company:
Contractor Name: D/K MECHANICAL CONTRACTORS

Date: **1/21/2004**
Permit Type:
Description: **Plan Check ADAPTIVE REUSE . convert existing 12 sto**

Permit Description: **Electrical**
Work Class:
Proposed Use: Commercial
Permit Number: 030412000024608
Status:
Valuation: \$0.00
Contractor Company:
Contractor Name: UNISON ELECTRIC

Date: **1/12/2004**
Permit Type:
Description: **Plan Check INSTALL NEW HVAC AND SMOKE REMOVAL FOR 1**

Permit Description: **HVAC**
Work Class:
Proposed Use: Commercial
Permit Number: 030441000001882
Status:
Valuation: \$0.00
Contractor Company:
Contractor Name: THERMALAIR

ADJOINING PROPERTY FINDINGS

Date: **9/29/2003**
Permit Type:
Description: **Plan Check TEMPORARY SHORING FOR PROPOSED PARKING S**

Permit Description: **Nonbldg-New**
Work Class:
Proposed Use: Commercial Misc. Bldg or Structure
Permit Number: 030201000001277
Status:
Valuation: \$294,000.00
Contractor Company:
Contractor Name: MALCOLM DRILLING COMPANY

Date: **9/29/2003**
Permit Type:
Description: **Plan Check GRADING, CUT & EXPORT = 16,000 C.YDS.**

Permit Description: **Grading**
Work Class:
Proposed Use: Commercial Grading/Hillside
Permit Number: 030301000001015
Status:
Valuation: \$16,000.00
Contractor Company:
Contractor Name: MALCOLM DRILLING COMPANY

Date: **8/27/2003**
Permit Type:
Description: **Plan Check ADAPTIVE REUSE, CONVERT EXISTING 12 STOR**

Permit Description: **Bldg-Addition**
Work Class:
Proposed Use: Commercial Artists in Residence
Permit Number: 030161000002779
Status:
Valuation: \$35,000,000.00
Contractor Company:
Contractor Name: SWINERTON BUILDERS

ADJOINING PROPERTY FINDINGS

Date: **12/20/2002**
Permit Type:
Description: **No Plan Check FILM DATES (12/11/02-12/13/02).**

Permit Description: **Electrical**
Work Class:
Proposed Use: Special Equipment
Permit Number: 020411000028000
Status:
Valuation: \$0.00
Contractor Company:
Contractor Name: OWNER-BUILDER

Date: **6/27/2002**
Permit Type:
Description: **No Plan Check FILM DATE 6/26/02**

Permit Description: **Electrical**
Work Class:
Proposed Use: Special Equipment
Permit Number: 020411000013847
Status:
Valuation: \$0.00
Contractor Company:
Contractor Name: OWNER-BUILDER

Date: **6/20/2002**
Permit Type:
Description: **No Plan Check MISC. PERMIT FOR FILMING ON 6-17 & 6-18-**

Permit Description: **Electrical**
Work Class:
Proposed Use: Special Equipment
Permit Number: 020411000013323
Status:
Valuation: \$0.00
Contractor Company:
Contractor Name: OWNER-BUILDER

ADJOINING PROPERTY FINDINGS

Date: **3/8/2000**
Permit Type:
Description: **No Plan Check MOVIE SHOOT 2/23/00**

Permit Description: **Electrical**
Work Class:
Proposed Use: Special Equipment
Permit Number: 000411000004386
Status:
Valuation: \$0.00
Contractor Company:
Contractor Name: OWNER-BUILDER

Date: **2/28/2000**
Permit Type:
Description: **No Plan Check MOVIE SHOOT 2/16/99**

Permit Description: **Electrical**
Work Class:
Proposed Use: Special Equipment
Permit Number: 000411000003545
Status:
Valuation: \$0.00
Contractor Company:
Contractor Name: OWNER-BUILDER

Date: **9/21/1999**
Permit Type:
Description: **No Plan Check movie shoot no date listed**

Permit Description: **Electrical**
Work Class:
Proposed Use: Special Equipment
Permit Number: 990411000018169
Status:
Valuation: \$0.00
Contractor Company:
Contractor Name: OWNER-BUILDER

ADJOINING PROPERTY FINDINGS

Date: **9/29/1997**
Permit Type:
Description: **No Plan Check INSTALL ELECTRONIC DOOR EDGE ON CABLE EL**

Permit Description: **Elevator**
Work Class:
Proposed Use: Commercial
Permit Number: 970461000000543
Status:
Valuation: \$0.00
Contractor Company:
Contractor Name: TRI - COUNTY ELEVATOR OF SOUTHERN CALIFORNIA INC

Date: **6/6/1997**
Permit Type:
Description: **Plan Check TI, replace existing panel with a temp.**

Permit Description: **Electrical**
Work Class:
Proposed Use: Public Safety Only
Permit Number: 970411000008165
Status:
Valuation: \$0.00
Contractor Company:
Contractor Name: FIRE PROTECTION GROUP

Date: **1/31/1997**
Permit Type:
Description: **Plan Check RETROFIT FIRE SPRINKLERS IN 1ST., 2ND. ,**

Permit Description: **Fire Sprinkler**
Work Class:
Proposed Use: Commercial
Permit Number: 970431000000080
Status:
Valuation: \$0.00
Contractor Company:
Contractor Name: MASTER FIREGUARD CORP

ADJOINING PROPERTY FINDINGS

426 S HILL ST

Date: **10/9/2013**
Permit Type:
Description: **No Plan Check RECONNECT ROLL-UP MOTOR**

Permit Description: **Electrical**
Work Class:
Proposed Use: Commercial
Permit Number: 130411000028052
Status:
Valuation: \$0.00
Contractor Company:
Contractor Name: MIYARA ELECTRICAL INC

Date: **8/30/2013**
Permit Type:
Description: **Plan Check INSTALL NON-STRUCTURAL SUSPENDED T-BAR C EILING ONLY IN EXISTING ENTRANCE OF THE PARKING AREA, 70'X55'. NO CHANGE IN EXISTING PARKING AND LAYOUT**

Permit Description: **Bldg-Alter/Repair**
Work Class:
Proposed Use: Commercial Hotel
Permit Number: 130161000017804
Status:
Valuation: \$21,000.00
Contractor Company:
Contractor Name: OWNER-BUILDER

ADJOINING PROPERTY FINDINGS

Date: **8/14/2013**
Permit Type:
Description: **Plan Check VENTILATON FOR DWP VAULT LOCATED ON BASE MENT LEVEL 2.
NOTE: ORIGINAL PLANS APPROVED UNDER APPLICATION # 08044-10000-00427.**

Permit Description: **HVAC**
Work Class:
Proposed Use: Commercial
Permit Number: 130441000008507
Status:
Valuation: \$0.00
Contractor Company:
Contractor Name: PRECISE AIR SYSTEMS INC

Date: **6/26/2013**
Permit Type:
Description: **Plan Check ADD (8) FIRE SPRINKLERS IN SPACE ABOVE G ROUND FLOOR
CEILING NEAR HVAC EQUIPMENT.**

Permit Description: **Fire Sprinkler**
Work Class:
Proposed Use: Commercial
Permit Number: 130431000002035
Status:
Valuation: \$0.00
Contractor Company:
Contractor Name: FIRE PROTECTION AND LIFE SAFETY INC

Date: **1/17/2013**
Permit Type:
Description: **No Plan Check TEMP POWER**

Permit Description: **Electrical**
Work Class:
Proposed Use: Commercial
Permit Number: 130412000001302
Status:
Valuation: \$0.00
Contractor Company:
Contractor Name: MIYARA ELECTRICAL INC.

ADJOINING PROPERTY FINDINGS

Date: **12/18/2012**
Permit Type:
Description: **No Plan Check POOL EQUIPMENT: PUMP, HEATER & ELECTRICAL RECEPTACLES.**

Permit Description: **Electrical**
Work Class:
Proposed Use: Commercial
Permit Number: 120411000030376
Status:
Valuation: \$0.00
Contractor Company:
Contractor Name: C M D ELECTRIC

Date: **7/17/2012**
Permit Type:
Description: **No Plan Check TO COMPLETE WORK STARTED UNDER PERMIT #0 8016-10002-08411 W/ 90% COMPLETE.**

Permit Description: **Bldg-Alter/Repair**
Work Class:
Proposed Use: Commercial Hotel
Permit Number: 120161000014140
Status:
Valuation: \$501.00
Contractor Company:
Contractor Name: OWNER-BUILDER

ADJOINING PROPERTY FINDINGS

Date: **6/27/2012**
Permit Type:
Description: **No Plan Check COMPLETE WORK STARTED THROUGH #08016-100 -08411. WORK IS 90% COMPLETE. **SEE APPLICATION COMMENTS****

Permit Description: **Bldg-Alter/Repair**
Work Class:
Proposed Use: Commercial Hotel
Permit Number: 120161000012807
Status:
Valuation: \$53,480.00
Contractor Company:
Contractor Name: OWNER-BUILDER

Date: **6/4/2012**
Permit Type:
Description: **No Plan Check REPLACE (2) FIRE SPRINKLERS ON GROUND FL OOR.**

Permit Description: **Fire Sprinkler**
Work Class:
Proposed Use: Commercial
Permit Number: 120431000001737
Status:
Valuation: \$0.00
Contractor Company:
Contractor Name: FIRE PROTECTION AND LIFE SAFETY INC

Date: **3/20/2012**
Permit Type:
Description: **Plan Check INSTALL NEW WATER SOURCE HEAT PUMPS ON F LOORS 3 TO 11 OF EXISTIN HOTEL FACING HILL STREET.**

Permit Description: **HVAC**
Work Class:
Proposed Use: Commercial
Permit Number: 120441000002788
Status:
Valuation: \$0.00
Contractor Company:
Contractor Name: PRECISE AIR SYSTEMS INC

ADJOINING PROPERTY FINDINGS

Date: **2/29/2012**
Permit Type:
Description: **No Plan Check INSTALL NEW HVAC EQUIPMENT.**

Permit Description: **HVAC**
Work Class:
Proposed Use: Commercial
Permit Number: 120441000002060
Status:
Valuation: \$0.00
Contractor Company:
Contractor Name: PRECISE AIR SYSTEMS INC

Date: **2/28/2012**
Permit Type:
Description: **No Plan Check INSTALL NEW PLUMBING FIXTURES.**

Permit Description: **Plumbing**
Work Class:
Proposed Use: Commercial
Permit Number: 120421000003579
Status:
Valuation: \$0.00
Contractor Company:
Contractor Name: AQUA INC

Date: **12/9/2011**
Permit Type:
Description: **Plan Check VERIFICATION OF WASTE AND VENT SIZING FOR AN EXISTING 11-STORY HOTEL.**

Permit Description: **Plumbing**
Work Class:
Proposed Use: Commercial
Permit Number: 110421000019772
Status:
Valuation: \$0.00
Contractor Company:
Contractor Name: AQUA INC

ADJOINING PROPERTY FINDINGS

Date: **12/2/2011**
Permit Type:
Description: **No Plan Check COMPLETE WORK STARTED THROUGH PERMIT # 9 7016-10000-18781. WORK IS 99% COMPLETE.**

Permit Description: **Bldg-Alter/Repair**
Work Class:
Proposed Use: Commercial
Permit Number: 110161000023795
Status:
Valuation: \$2,500.00
Contractor Company:
Contractor Name: OWNER-BUILDER

Date: **11/10/2011**
Permit Type:
Description: **No Plan Check FIRE ALARM DEVICES ON FLRS. 3RD FLR TO 1 1TH FLR, including FACP and Annunciator .**

Permit Description: **Electrical**
Work Class:
Proposed Use: Commercial
Permit Number: 110411000124057
Status:
Valuation: \$0.00
Contractor Company:
Contractor Name: REABAK HANAN LICENSED ELECTRICAL CONTRACTOR INC

ADJOINING PROPERTY FINDINGS

Date: **11/9/2011**
Permit Type:
Description: **No Plan Check FIRE ALARM DEVICES ON FLRS. P2 TO 2ND FL R AND 3RD FLR TO 11TH FLR. (12 - DEVICES)**

Permit Description: **Electrical**
Work Class:
Proposed Use: Commercial
Permit Number: 110411000024057
Status:
Valuation: \$0.00
Contractor Company:
Contractor Name: REABAK HANAN LICENSED ELECTRICAL CONTRACTOR INC

Date: **11/7/2011**
Permit Type:
Description: **No Plan Check REPLACE 548 SPRINKLERS FOR FLOORS 3-11**

Permit Description: **Fire Sprinkler**
Work Class:
Proposed Use: Commercial
Permit Number: 110431000002894
Status:
Valuation: \$0.00
Contractor Company:
Contractor Name: FIRE PROTECTION AND LIFE SAFETY INC

Date: **11/2/2011**
Permit Type:
Description: **No Plan Check TEST OF FIRE PUMP.**

Permit Description: **Fire Sprinkler**
Work Class:
Proposed Use: Commercial
Permit Number: 110431000002849
Status:
Valuation: \$0.00
Contractor Company:
Contractor Name: FIRE PROTECTION AND LIFE SAFETY INC

ADJOINING PROPERTY FINDINGS

Date: **10/26/2011**
Permit Type:
Description: **No Plan Check plans were approved and never permitted; Mr pat Gilbert authorized that express permit be obtained for work shown on approved plans ; permit was obtained at that time in 1994**

Permit Description: **Electrical**
Work Class:
Proposed Use: Commercial
Permit Number: 110411000022933
Status:
Valuation: \$0.00
Contractor Company:
Contractor Name: MIYARA ELECTRICAL INC

Date: **10/5/2011**
Permit Type:
Description: **Plan Check INSTALLATION OF A HYDRO-ELECTRIC ELEVATOR.**

Permit Description: **Elevator**
Work Class:
Proposed Use: Commercial
Permit Number: 110462000000826
Status:
Valuation: \$0.00
Contractor Company:
Contractor Name: T R E ELEVATOR CORP

ADJOINING PROPERTY FINDINGS

Date: **9/13/2011**
Permit Type:
Description: **Plan Check HOT AND COLD WATER PLANCHECK (PROO OF PIPE SIZING PER 1992 CODES @ 10 F.P.S. VELOCITY) FOR PUMPED SYSTEM IN A 11 STORY HOTEL. WITH NEW BOOSTER (TRIPLEX) ASSEMBLY AND NEW R.P. DEVICE**

Permit Description: **Plumbing**
Work Class:
Proposed Use: Commercial
Permit Number: 110421000012927
Status:
Valuation: \$0.00
Contractor Company:
Contractor Name: AQUA INC

Date: **8/5/2011**
Permit Type:
Description: **No Plan Check TENANT IMPROVEMENT -**

Permit Description: **Electrical**
Work Class:
Proposed Use: Commercial
Permit Number: 110412000016554
Status:
Valuation: \$0.00
Contractor Company:
Contractor Name: MIYARA ELECTRICAL INC

Date: **6/20/2011**
Permit Type:
Description: **No Plan Check SUPPLEMENTAL APPLICATION FOR EXTRA TRIP FEE.**

Permit Description: **Fire Sprinkler**
Work Class:
Proposed Use: Commercial
Permit Number: 110431000200357
Status:
Valuation: \$0.00
Contractor Company:
Contractor Name: FIRE PROTECTION AND LIFE SAFETY INC

ADJOINING PROPERTY FINDINGS

Date: **6/8/2011**
Permit Type:
Description: **No Plan Check SUPPLEMENTAL TO PERMIT #11042-20000-0935 9 FOR (4) WATER USING DEVICES.**

Permit Description: **Plumbing**
Work Class:
Proposed Use: Commercial
Permit Number: 110421000109359
Status:
Valuation: \$0.00
Contractor Company:
Contractor Name: NET PLUMBING

Date: **6/2/2011**
Permit Type:
Description: **Plan Check TENANT IMPROVEMENT TO CREATE A NEW NON-A LCOHOLIC BEVERAGE AND COFFEE BAR IN AN EXISTING HOTEL LOBBY; 852 SQ. FT. B occupancy**

Permit Description: **Bldg-Alter/Repair**
Work Class:
Proposed Use: Commercial
Permit Number: 110161000003557
Status:
Valuation: \$30,000.00
Contractor Company:
Contractor Name: OWNER-BUILDER

ADJOINING PROPERTY FINDINGS

Date: **6/1/2011**
Permit Type:
Description: **No Plan Check INSTALL SINKS; WATER HEATER.**

Permit Description: **Plumbing**
Work Class:
Proposed Use: Commercial
Permit Number: 110422000009359
Status:
Valuation: \$0.00
Contractor Company:
Contractor Name: NET PLUMBING

Date: **3/22/2011**
Permit Type:
Description: **Plan Check SHELL WORK . ADD SHORT STANDPIPE FOR PA RTIAL STAIR SHAFT AND ADD/REL;OCATE 2 1/2" HOSE OUTLETS AND RELOCATE FLOOR CONTROL VALVE/REARRANGE FEED MAINS FOR 2ND. FLOOR.**

Permit Description: **Fire Sprinkler**
Work Class:
Proposed Use: Commercial
Permit Number: 110431000000357
Status:
Valuation: \$0.00
Contractor Company:
Contractor Name: FIRE PROTECTION AND LIFE SAFETY INC

ADJOINING PROPERTY FINDINGS

Date: **3/2/2011**
Permit Type:
Description: **No Plan Check REMODEL CAB INTERIOR TO (3) ELEVATORS. STATE #'S 43328, 28583, 28584.**

Permit Description: **Elevator**
Work Class:
Proposed Use: Commercial
Permit Number: 110462000000276
Status:
Valuation: \$0.00
Contractor Company:
Contractor Name: T R E ELEVATOR CORP

Date: **2/1/2011**
Permit Type:
Description: **Plan Check CHANGES MADE TO PREVIOUSLY APPROVED SET OF PLANS, NEW PANELS, FEEDERS AND TRANSFORMER INDICATED IN RED. COPY OF APPROVED SET SIGNED BY M.ZANDI IS PROVIDED.**

Permit Description: **Electrical**
Work Class:
Proposed Use: Commercial
Permit Number: 110411000000376
Status:
Valuation: \$0.00
Contractor Company:
Contractor Name: MIYARA ELECTRICAL INC

ADJOINING PROPERTY FINDINGS

Date: **1/12/2011**
Permit Type:
Description: **No Plan Check SUPPL. PERMIT TO PERMIT #10042-10000-180 53 FOR (3) EQ. VALVES.**

Permit Description: **Plumbing**
Work Class:
Proposed Use: Commercial
Permit Number: 100421000118053
Status:
Valuation: \$0.00
Contractor Company:
Contractor Name: ROSTOMIAN ENTERPRISES INC

Date: **11/12/2010**
Permit Type:
Description: **Plan Check MEDIUM PRESS GAS RISER AND REGULATORS**

Permit Description: **Plumbing**
Work Class:
Proposed Use: Commercial
Permit Number: 100421000018053
Status:
Valuation: \$0.00
Contractor Company:
Contractor Name: ROSTOMIAN ENTERPRISES INC

Date: **10/29/2010**
Permit Type:
Description: **No Plan Check SUPPLEMENTAL PERMIT TO 10041-30000-17569**

Permit Description: **Electrical**
Work Class:
Proposed Use: Commercial
Permit Number: 100411000117569
Status:
Valuation: \$0.00
Contractor Company:
Contractor Name: REABAK HANAN LICENSED ELECTRICAL CONTRACTOR INC

ADJOINING PROPERTY FINDINGS

Date: **9/13/2010**
Permit Type:
Description: **No Plan Check SUPPLEMENTAL PERMIT FOR GAS OUTLET, DRIN**

Permit Description: **Plumbing**
Work Class:
Proposed Use: Commercial
Permit Number: 100422000107903
Status:
Valuation: \$0.00
Contractor Company:
Contractor Name: KLEINMAN GARY

Date: **9/7/2010**
Permit Type:
Description: **No Plan Check TI WORK FOR BATH ROOM & POOL DECK.**

Permit Description: **Electrical**
Work Class:
Proposed Use: Commercial
Permit Number: 100413000017569
Status:
Valuation: \$0.00
Contractor Company:
Contractor Name: REABAK HANAN LICENSED ELECTRICAL CONTRACTOR INC

Date: **8/30/2010**
Permit Type:
Description: **No Plan Check RELOCATE OUTLETS AND SWITCHES, ADD MOTOR**

Permit Description: **Electrical**
Work Class:
Proposed Use: Commercial
Permit Number: 100412000017092
Status:
Valuation: \$0.00
Contractor Company:
Contractor Name: MIYARA ELECTRICAL INC

ADJOINING PROPERTY FINDINGS

Date: **8/2/2010**
Permit Type:
Description: **No Plan Check REPLACE (100) FIRE SPRINKLER HEADS LIKE**

Permit Description: **Fire Sprinkler**
Work Class:
Proposed Use: Commercial
Permit Number: 10043200001635
Status:
Valuation: \$0.00
Contractor Company:
Contractor Name: S R S FIRE PROTECTION INC

Date: **7/27/2010**
Permit Type:
Description: **No Plan Check ELECTRICAL FOR SWIMMING POOL**

Permit Description: **Electrical**
Work Class:
Proposed Use: Commercial
Permit Number: 100411000014570
Status:
Valuation: \$0.00
Contractor Company:
Contractor Name: ARCADIA LANDSCAPE DESIGN INC

Date: **7/27/2010**
Permit Type:
Description: **Plan Check Installation of a swimming pool**

Permit Description: **Plumbing**
Work Class:
Proposed Use: Commercial
Permit Number: 100421000012541
Status:
Valuation: \$0.00
Contractor Company:
Contractor Name: ARCADIA LANDSCAPE DESIGN INC

ADJOINING PROPERTY FINDINGS

Date: **7/13/2010**
Permit Type:
Description: **Plan Check NEW FIRE SPRINKLER SYSTEM FOR 2 LEVELS O**

Permit Description: **Fire Sprinkler**
Work Class:
Proposed Use: Commercial
Permit Number: 100432000001139
Status:
Valuation: \$0.00
Contractor Company:
Contractor Name: S R S FIRE PROTECTION INC

Date: **7/6/2010**
Permit Type:
Description: **Plan Check ADD GARAGE VENTILATION TO NEW BASEMENT A**

Permit Description: **HVAC**
Work Class:
Proposed Use: Commercial
Permit Number: 100441000003625
Status:
Valuation: \$0.00
Contractor Company:
Contractor Name: PRECISE AIR SYSTEMS INC

Date: **6/16/2010**
Permit Type:
Description: **Plan Check FIRE SPRINKLER T.I. ON 1ST AND 2ND FLOOR**

Permit Description: **Fire Sprinkler**
Work Class:
Proposed Use: Commercial
Permit Number: 100432000001253
Status:
Valuation: \$0.00
Contractor Company:
Contractor Name: S R S FIRE PROTECTION INC

ADJOINING PROPERTY FINDINGS

Date: **6/10/2010**
Permit Type:
Description: **No Plan Check TENANT IMPROVEMENT. BATHROOMS (4) FANS**

Permit Description: **HVAC**
Work Class:
Proposed Use: Commercial
Permit Number: 100441000005492
Status:
Valuation: \$0.00
Contractor Company:
Contractor Name: PRECISE AIR SYSTEMS INC

Date: **5/13/2010**
Permit Type:
Description: **No Plan Check COMMERCIAL T.I.**

Permit Description: **Plumbing**
Work Class:
Proposed Use: Commercial
Permit Number: 100422000007903
Status:
Valuation: \$0.00
Contractor Company:
Contractor Name: KLEINMAN GARY

Date: **4/28/2010**
Permit Type:
Description: **No Plan Check CHANGE OF ADDRESS FROM 611 W 6TH ST. TO**

Permit Description: **Elevator**
Work Class:
Proposed Use: Commercial
Permit Number: 080462000200571
Status:
Valuation: \$0.00
Contractor Company:
Contractor Name: T R E ELEVATOR CORP

ADJOINING PROPERTY FINDINGS

Date: **4/13/2010**
Permit Type:
Description: **Plan Check CONVERT 2 BASEMENT LEVELS TO PARKING FRO**

Permit Description: **Bldg-Alter/Repair**
Work Class:
Proposed Use: Commercial
Permit Number: 090161000019333
Status:
Valuation: \$150,000.00
Contractor Company:
Contractor Name: OWNER-BUILDER

Date: **7/22/2009**
Permit Type:
Description: **No Plan Check BONDING, POOL WIRING, GFI FOR POOL SPEAK**

Permit Description: **Electrical**
Work Class:
Proposed Use: Apartment
Permit Number: 090412000013396
Status:
Valuation: \$0.00
Contractor Company:
Contractor Name: ADDISON POOLS INC

Date: **5/8/2009**
Permit Type:
Description: **Plan Check SUPPLEMENTAL PERMIT TO CHANGE PROPOSED**

Permit Description: **Bldg-Alter/Repair**
Work Class:
Proposed Use: Commercial Hotel
Permit Number: 080161000208411
Status:
Valuation: \$501.00
Contractor Company:
Contractor Name: OWNER-BUILDER

ADJOINING PROPERTY FINDINGS

Date: **2/19/2009**
Permit Type:
Description: **Plan Check CONVERT EXISTING ROOF TO ROOF DECK (A-3)**

Permit Description: **Bldg-Alter/Repair**
Work Class:
Proposed Use: Commercial Hotel
Permit Number: 080161000008411
Status:
Valuation: \$534,800.00
Contractor Company:
Contractor Name: OWNER-BUILDER

Date: **8/14/2008**
Permit Type:
Description: **No Plan Check COMPLETE WORK STARTED THROUGH PERMIT # 9**

Permit Description: **Bldg-Alter/Repair**
Work Class:
Proposed Use: Commercial
Permit Number: 080161000013774
Status:
Valuation: \$2,500.00
Contractor Company:
Contractor Name: OWNER-BUILDER

Date: **4/18/2008**
Permit Type:
Description: **No Plan Check SUPP. PERMIT TO CHANGE THE ADDRESS FROM**

Permit Description: **Elevator**
Work Class:
Proposed Use: Commercial
Permit Number: 080462000100571
Status:
Valuation: \$0.00
Contractor Company:
Contractor Name: T R E ELEVATOR CORP

ADJOINING PROPERTY FINDINGS

Date: **5/16/2007**
Permit Type:
Description: **No Plan Check REPAIR STANDPIPES.**

Permit Description: **Fire Sprinkler**
Work Class:
Proposed Use: Commercial
Permit Number: 070432000001522
Status:
Valuation: \$0.00
Contractor Company:
Contractor Name: 2 K PLUMBING & FIRE PROTECTION

Date: **2/23/2006**
Permit Type:
Description: **No Plan Check COMPLETE WORK STARTED THROUGH PERMIT # 9**

Permit Description: **Bldg-Alter/Repair**
Work Class:
Proposed Use: Commercial
Permit Number: 060161000003530
Status:
Valuation: \$2,500.00
Contractor Company:
Contractor Name: OWNER-BUILDER

Date: **8/20/1997**
Permit Type:
Description: **No Plan Check TO COLLECT ADDITIONAL FEE TO COVER INSPE**

Permit Description: **Bldg-Alter/Repair**
Work Class:
Proposed Use: Commercial
Permit Number: 970161000018781
Status:
Valuation: \$50,000.00
Contractor Company:
Contractor Name: PROMASTER DEVELOPMENT INC

ADJOINING PROPERTY FINDINGS

Date: **11/7/1996**
Permit Type:
Description: **Plan revision for on-going construction work at Clark Hotel. This perm**

Permit Description: **Electrical**
Work Class:
Proposed Use: Commercial
Permit Number: 960411000001985
Status:
Valuation: \$0.00
Contractor Company:
Contractor Name: G S ELECTRICAL

Date: **11/7/1996**
Permit Type:
Description: **50 DEVICES**

Permit Description: **Electrical**
Work Class:
Proposed Use: Public Safety Only
Permit Number: 960411000002031
Status:
Valuation: \$0.00
Contractor Company:
Contractor Name: CALIFORNIA TECHNOLOGY SYSTEMS

428 S HILL ST

Date: **12/17/1996**
Permit Type:
Description: **install ventilation for fuel tank room on 1st fl**

Permit Description: **HVAC**
Work Class:
Proposed Use: Commercial
Permit Number: 960441000000870
Status:
Valuation: \$0.00
Contractor Company:
Contractor Name: ADVANCED AIR DESIGN

ADJOINING PROPERTY FINDINGS

431 S HILL ST

Date: **5/18/2011**
Permit Type:
Description: **No Plan Check Soap Box Race 5/21/11 to be inspected PM 5/20/11**

Permit Description: **Electrical**
Work Class:
Proposed Use: Special Equipment
Permit Number: 110419000010173
Status:
Valuation: \$0.00
Contractor Company:
Contractor Name: MILLER DON

440 S HILL ST

Date: **11/5/2007**
Permit Type:
Description: **No Plan Check PLUMBING REMODELING**

Permit Description: **Plumbing**
Work Class:
Proposed Use: Commercial
Permit Number: 070429000023268
Status:
Valuation: \$0.00
Contractor Company:
Contractor Name: CENTURY PLUMBING INC

ADJOINING PROPERTY FINDINGS

Date: **9/17/1996**
Permit Type:
Description: **CHANGE OF CONTRACTOR ON 94VN56241**

Permit Description: **Bldg-New**
Work Class:
Proposed Use: Commercial
Permit Number: 960101000000053
Status:
Valuation: \$201.00
Contractor Company:
Contractor Name: GROUP H CONSULTANTS

Date: **9/17/1996**
Permit Type:
Description: **CHANGE OF CONTRACTOR ON PERMIT # 94HO30952 DATED 8/12/94**

Permit Description: **Bldg-Alter/Repair**
Work Class:
Proposed Use: Commercial
Permit Number: 960161000000728
Status:
Valuation: \$301.00
Contractor Company:
Contractor Name: GROUP H CONSULTANTS

448 S HILL ST

Date: **3/11/2014**
Permit Type:
Description: **Plan Check INSTALL FIRE SPRINKLER SYSTEM IN GREASE DUCTWORK.**

Permit Description: **Fire Sprinkler**
Work Class:
Proposed Use: Commercial
Permit Number: 140432000000839
Status:
Valuation: \$0.00
Contractor Company:
Contractor Name: FIRE GUARD CORPORATION

ADJOINING PROPERTY FINDINGS

Date: **1/24/2014**
Permit Type:
Description: **Plan Check FIRE SPRINKLER INSTALLATION. ADD 4 HEADS . RELOCATE 25 HEADS. TOTAL OF 29 HEADS.**

Permit Description: **Fire Sprinkler**
Work Class:
Proposed Use: Commercial
Permit Number: 140432000000255
Status:
Valuation: \$0.00
Contractor Company:
Contractor Name: FIRE GUARD CORPORATION

Date: **1/17/2014**
Permit Type:
Description: **Plan Check SUPPLEMENTAL TO PERMIT #05016-10003-2776 5 TO CHANGE THE PREVIOUSLY PERMITTED GLASS GUARDRAIL SYSTEM TO A STEEL RAIL FRAM AND CABLE INTERMEDIATE RAIL SYSTEM.**

Permit Description: **Bldg-Alter/Repair**
Work Class:
Proposed Use: Commercial Restaurant
Permit Number: 050161000427765
Status:
Valuation: \$0.00
Contractor Company:
Contractor Name: OWNER-BUILDER

ADJOINING PROPERTY FINDINGS

Date: **10/29/2013**
Permit Type:
Description: **No Plan Check TENANT IMPROVEMENT FOR BASEMENT AREA.**

Permit Description: **Electrical**
Work Class:
Proposed Use: Commercial
Permit Number: 130411000030314
Status:
Valuation: \$0.00
Contractor Company:
Contractor Name: A D R SECURITY SYSTEMS INC

Date: **8/7/2013**
Permit Type:
Description: **Plan Check SUPPLEMENTAL PERMIT TO 05016-10000-17752 REVISED LOCATIONS FOR (N) STOREFRONT DOOR AND DISPLAY WINDOW. (N) FOLDING ORNAMENTAL STEEL AND GLASS GATE AT BASEMENT ENTRY.**

Permit Description: **Bldg-Alter/Repair**
Work Class:
Proposed Use: Commercial Retail
Permit Number: 050161000117752
Status:
Valuation: \$10,000.00
Contractor Company:
Contractor Name: OWNER-BUILDER

ADJOINING PROPERTY FINDINGS

Date: **7/19/2013**
Permit Type:
Description: **Plan Check INSTALL 2 EXHAUST HOODS AND 7 COMPRESSOR S AND OTHER GENERAL TI PROJECTS IN THE BASEMENT.**

Permit Description: **HVAC**
Work Class:
Proposed Use: Commercial
Permit Number: 120441000010182
Status:
Valuation: \$0.00
Contractor Company:
Contractor Name: ADVANCED A / C & HEATING INC

Date: **7/10/2013**
Permit Type:
Description: **Plan Check SUPPLEMENTAL TO PERMIT #05016-10001-2776 5 TO REVISE LOCATION FOR AQUARIUM WITH REVISED STRUCTURAL SUPPORT BEAMS; ADDITIONAL RESTROOM AT BASEMENT MEZZANINE LEVEL, REVISED GUARDRAIL DESIGN, REVISED FINISHES THROUGHOUT**

Permit Description: **Bldg-Alter/Repair**
Work Class:
Proposed Use: Commercial Restaurant
Permit Number: 050161000327765
Status:
Valuation: \$15,000.00
Contractor Company:
Contractor Name: OWNER-BUILDER

ADJOINING PROPERTY FINDINGS

Date: **6/13/2013**
Permit Type:
Description: **Plan Check TI IN THE BASEMENT. 3 SEWAGE EJECTORS, WATER DISTRIBUTION AND WASTE AND VENT. EXISTING 4" WATER METER & BACK FLOW DEVICE.**

Permit Description: **Plumbing**
Work Class:
Proposed Use: Commercial
Permit Number: 120421000017595
Status:
Valuation: \$0.00
Contractor Company:
Contractor Name: GO GREEN PLUMBING & ROOTER

Date: **6/13/2013**
Permit Type:
Description: **Plan Check REPLACE EXISTING TANK FILL PUMPS AND ADD NEW 4" RPBP.**

Permit Description: **Plumbing**
Work Class:
Proposed Use: Commercial
Permit Number: 130421000005551
Status:
Valuation: \$0.00
Contractor Company:
Contractor Name: GO GREEN PLUMBING & ROOTER

Date: **6/12/2013**
Permit Type:
Description: **Plan Check Plan check for power and energy. Basement and basement mezzanine. 9584 sqft.**

Permit Description: **Electrical**
Work Class:
Proposed Use: Commercial
Permit Number: 120412000024316
Status:
Valuation: \$0.00
Contractor Company:
Contractor Name: C ELECTRIC COMPANY

ADJOINING PROPERTY FINDINGS

Date: **6/7/2013**
Permit Type:
Description: **No Plan Check SUPPLEMENTAL TO PERMIT #12044-10000-1483 1 FOR (2) DUCT DETECTORS & WITNESS TEST.**

Permit Description: **HVAC**
Work Class:
Proposed Use: Commercial
Permit Number: 120441000114831
Status:
Valuation: \$0.00
Contractor Company:
Contractor Name: ADVANCED A / C & HEATING INC

Date: **4/16/2013**
Permit Type:
Description: **No Plan Check INSTALLATION OF NEW FIRE ALARM DEVICES O N THE 13TH FLR. STE. #1318.**

Permit Description: **Electrical**
Work Class:
Proposed Use: Commercial
Permit Number: 130411000009821
Status:
Valuation: \$0.00
Contractor Company:
Contractor Name: A D R SECURITY SYSTEMS INC

Date: **12/12/2012**
Permit Type:
Description: **No Plan Check INSTALLATION OF (2) HEAT PUMP SYSTEMS.**

Permit Description: **HVAC**
Work Class:
Proposed Use: Commercial
Permit Number: 120441000014831
Status:
Valuation: \$0.00
Contractor Company:
Contractor Name: ADVANCED A / C & HEATING INC

ADJOINING PROPERTY FINDINGS

Date: **11/8/2012**
Permit Type:
Description: **Plan Check SUPPLEMENTAL PERMIT TO : 05016-10000-27 765. REVISED LOCATIONS FOR RESTROOMS, STAIRS AND STORAGE ROOMS FOR BASEMENT BAR WITH AN AREA OF 6,871 SQUARE FEET TENANT IMPROVEMENT**

Permit Description: **Bldg-Alter/Repair**
Work Class:
Proposed Use: Commercial Restaurant Restaurant
Permit Number: 050161000127765
Status:
Valuation: \$100,000.00
Contractor Company:
Contractor Name: OWNER-BUILDER

Date: **10/31/2012**
Permit Type:
Description: **No Plan Check Install (8) receptacles and (2) 120V cir cuits.**

Permit Description: **Electrical**
Work Class:
Proposed Use: Commercial
Permit Number: 120417000026121
Status:
Valuation: \$0.00
Contractor Company:
Contractor Name: HI-TEK ELECTRIC INC

ADJOINING PROPERTY FINDINGS

Date: **10/23/2012**
Permit Type:
Description: **Plan Check TENANT IMPROVEMENT OF EXISTING OFFICE ON THE 13TH FLOOR (SUITE 1301 & 1318): NEW PARTITION WALLS, DOORS AND FINISHES. (2,755 SF)**

Permit Description: **Bldg-Alter/Repair**
Work Class:
Proposed Use: Commercial Office
Permit Number: 120161000019934
Status:
Valuation: \$4,000.00
Contractor Company:
Contractor Name: OWNER-BUILDER

Date: **10/11/2012**
Permit Type:
Description: **No Plan Check SUITE 1301, 1318 T.I. FOR OFFICE, NEW BR ANCH CIRCUITS**

Permit Description: **Electrical**
Work Class:
Proposed Use: Commercial
Permit Number: 120412000024355
Status:
Valuation: \$0.00
Contractor Company:
Contractor Name: C ELECTRIC COMPANY

Date: **9/10/2012**
Permit Type:
Description: **Plan Check OUTDOOR EATING AREA AND RETRACTABLE AWNI NG (60' X 15')**

Permit Description: **Bldg-Alter/Repair**
Work Class:
Proposed Use: Commercial Restaurant Restaurant
Permit Number: 120161000008528
Status:
Valuation: \$40,000.00
Contractor Company:
Contractor Name: OWNER-BUILDER

ADJOINING PROPERTY FINDINGS

Date: **5/4/2012**
Permit Type:
Description: **Plan Check Plan check power and energy. Revision to approved plans for As-Built condition. 8th and 9th floors. Existing permit. Additional permit for AC equipment.**

Permit Description: **Electrical**
Work Class:
Proposed Use: Commercial
Permit Number: 070411000117830
Status:
Valuation: \$0.00
Contractor Company:
Contractor Name: TRIPLE PLAY ELECTRIC INC

Date: **12/21/2011**
Permit Type:
Description: **Plan Check Changes to plans for the 3rd and 4th flo or. Plan chack for future AC load calcs, resize feeders, and revise lighting and receptacle layout.**

Permit Description: **Electrical**
Work Class:
Proposed Use: Commercial
Permit Number: 080411000322168
Status:
Valuation: \$0.00
Contractor Company:
Contractor Name: TRIPLE PLAY COMMUNICATIONS

ADJOINING PROPERTY FINDINGS

Date: 12/21/2011
Permit Type:
Description: **Plan Check This is an AS BUILT application. Work was done under a permit under 08041-10000-22171 that has since expired. Applicant has included the original approved set of plans. <<<<New work on the 6th floor. A variance to separate the electrical and fire life safety system was submitted. Electrical plan check is for Power, emergency lighting and T24 lighting.>>>>>> changes to previously approved set**

Permit Description: **Electrical**
Work Class:
Proposed Use: Commercial
Permit Number: 080411000322171
Status:
Valuation: \$0.00
Contractor Company:
Contractor Name: TRIPLE PLAY COMMUNICATIONS

Date: 12/12/2011
Permit Type:
Description: **Plan Check INSTALL A NEW 2-STOP DUMBWAITER SERVING THE 13th AND 15th FLOORS.**

Permit Description: **Elevator**
Work Class:
Proposed Use: Commercial
Permit Number: 110461000001209
Status:
Valuation: \$0.00
Contractor Company:
Contractor Name: SOUTHCOAST ELEVATOR & ESCALATOR CO INC

ADJOINING PROPERTY FINDINGS

Date: **11/3/2011**
Permit Type:
Description: **Plan Check INSTALL NEW FIRE PUMP. REPLACE OLD FIRE PUMP WITH NEW FIRE PUMP.**

Permit Description: **Fire Sprinkler**
Work Class:
Proposed Use: Commercial
Permit Number: 090431000201386
Status:
Valuation: \$0.00
Contractor Company:
Contractor Name: FIRE GUARD CORPORATION

Date: **7/12/2011**
Permit Type:
Description: **No Plan Check RELOCATE (12) SPRINKLER HEADS.**

Permit Description: **Fire Sprinkler**
Work Class:
Proposed Use: Commercial
Permit Number: 110431000001701
Status:
Valuation: \$0.00
Contractor Company:
Contractor Name: FIRE GUARD CORPORATION

Date: **6/30/2011**
Permit Type:
Description: **No Plan Check SUPPLEMENTAL PERMIT TO 09041-10000-02345 TO ADD (3) 20 AMP BREAKER & (1) 220 20 AMP BREAKER.**

Permit Description: **Electrical**
Work Class:
Proposed Use: Commercial
Permit Number: 090411000402345
Status:
Valuation: \$0.00
Contractor Company:
Contractor Name: C ELECTRIC COMPANY

ADJOINING PROPERTY FINDINGS

Date: **6/30/2011**
Permit Type:
Description: **Plan Check PLANCHECK TO PROOVE ADEQUATE SEWAGE EJECTORS CAPACITY. FOR (PUMPS REPLACED BY THE SAME SIZE). ..IN-FLOW ESTIMATION SPECIFIED BY ENGINEER (21 GPM MAXIMUM) AND STATED ON PLANS. NEW RELIEF FROM NEW DIESEL FIRE PUMP IS PIPED DIRECTLY TO STREET CURB**

Permit Description: **Plumbing**
Work Class:
Proposed Use: Commercial
Permit Number: 090421000702153
Status:
Valuation: \$0.00
Contractor Company:
Contractor Name: RAMOS ROBERT MILES

Date: **6/9/2011**
Permit Type:
Description: **Plan Check FIRE PMP DIESEL ENGINE EXHAUST TO LOW RO OF FROM BASEMENT FIRE PUMP ROOM.**

Permit Description: **HVAC**
Work Class:
Proposed Use: Commercial
Permit Number: 110441000100947
Status:
Valuation: \$0.00
Contractor Company:
Contractor Name: FIRE GUARD CORPORATION

ADJOINING PROPERTY FINDINGS

Date: **6/1/2011**
Permit Type:
Description: **No Plan Check INSTALL 3 REFRIGERATION COMPRESSORS**

Permit Description: **HVAC**
Work Class:
Proposed Use: Commercial
Permit Number: 11044200005954
Status:
Valuation: \$0.00
Contractor Company:
Contractor Name: LOMBARDO VINCE

Date: **5/27/2011**
Permit Type:
Description: **No Plan Check INSTALL FIRE ALARM DEVICES TO EXISTING S YSTEM IN SUITE #506-512**

Permit Description: **Electrical**
Work Class:
Proposed Use: Commercial
Permit Number: 110412000010972
Status:
Valuation: \$0.00
Contractor Company:
Contractor Name: ADR SECURITY SYSTEMS

Date: **5/23/2011**
Permit Type:
Description: **No Plan Check SUPPLEMENTAL TO PERMIT #09043-10000-0138 6 TO CHANGE CONTRACTOR TO FIRE GUARD CORP (LIC #847796).**

Permit Description: **Fire Sprinkler**
Work Class:
Proposed Use: Commercial
Permit Number: 090431000101386
Status:
Valuation: \$0.00
Contractor Company:
Contractor Name: FIRE GUARD CORPORATION

ADJOINING PROPERTY FINDINGS

Date: **5/23/2011**
Permit Type:
Description: **No Plan Check SUPPLEMENTAL TO PERMIT #10043-10000-0108 6 TO CHANGE CONTRACTOR TO FIRE GUARD CORP (LIC #847796).**

Permit Description: **Fire Sprinkler**
Work Class:
Proposed Use: Commercial
Permit Number: 100431000101086
Status:
Valuation: \$0.00
Contractor Company:
Contractor Name: FIRE GUARD CORPORATION

Date: **5/23/2011**
Permit Type:
Description: **No Plan Check SUPPLEMENTAL TO PERMIT #10043-10000-0121 9 TO CHANGE CONTRACTOR TO FIRE GUARD CORP (LIC #847796).**

Permit Description: **Fire Sprinkler**
Work Class:
Proposed Use: Commercial
Permit Number: 100431000101219
Status:
Valuation: \$0.00
Contractor Company:
Contractor Name: FIRE GUARD CORPORATION

ADJOINING PROPERTY FINDINGS

Date: **5/23/2011**
Permit Type:
Description: **No Plan Check SUPPLEMENTAL TO PERMIT #10043-10000-0264 TO CHANGE CONTRACTOR TO FIRE GUARD CORP (LIC #847796).**

Permit Description: **Fire Sprinkler**
Work Class:
Proposed Use: Commercial
Permit Number: 100431000102640
Status:
Valuation: \$0.00
Contractor Company:
Contractor Name: FIRE GUARD CORPORATION

Date: **5/23/2011**
Permit Type:
Description: **No Plan Check SUPPLEMENTAL TO PERMIT #10043-10000-0267 9 TO CHANGE CONTRACTOR TO FIRE GUARD CORP (LIC #847796).**

Permit Description: **Fire Sprinkler**
Work Class:
Proposed Use: Commercial
Permit Number: 100431000102679
Status:
Valuation: \$0.00
Contractor Company:
Contractor Name: FIRE GUARD CORPORATION

ADJOINING PROPERTY FINDINGS

Date: **5/23/2011**
Permit Type:
Description: **No Plan Check SUPPLEMENTAL TO PERMIT #10043-10000-0080 TO CHANGE CONTRACTOR TO FIRE GUARD CORP (LIC #847796).**

Permit Description: **Fire Sprinkler**
Work Class:
Proposed Use: Commercial
Permit Number: 100431000200800
Status:
Valuation: \$0.00
Contractor Company:
Contractor Name: FIRE GUARD CORPORATION

Date: **5/23/2011**
Permit Type:
Description: **No Plan Check INSTALLATION OF NEW FIRE ALARM DEVICE**

Permit Description: **Electrical**
Work Class:
Proposed Use: Commercial
Permit Number: 110411000010420
Status:
Valuation: \$0.00
Contractor Company:
Contractor Name: ADR SECURITY SYSTEMS

Date: **5/23/2011**
Permit Type:
Description: **No Plan Check SUPPLEMENTAL TO PERMIT #11043-10000-0075 6 TO CHANGE CONTRACTOR TO FIRE GUARD CORP (LIC #847796).**

Permit Description: **Fire Sprinkler**
Work Class:
Proposed Use: Commercial
Permit Number: 110431000100756
Status:
Valuation: \$0.00
Contractor Company:
Contractor Name: FIRE GUARD CORPORATION

ADJOINING PROPERTY FINDINGS

Date: **5/20/2011**
Permit Type:
Description: **No Plan Check 12 supplemental ckt for receptacle.**

Permit Description: **Electrical**
Work Class:
Proposed Use: Commercial
Permit Number: 110411000010430
Status:
Valuation: \$0.00
Contractor Company:
Contractor Name: TRIPLE PLAY ELECTRIC INC

Date: **5/19/2011**
Permit Type:
Description: **No Plan Check REPLACE CONDUIT & WIRE FOR MOTOR IN THE BASEMENT FOR FIRE SPRINKLER.**

Permit Description: **Electrical**
Work Class:
Proposed Use: Commercial
Permit Number: 110411000010325
Status:
Valuation: \$0.00
Contractor Company:
Contractor Name: C ELECTRIC COMPANY

ADJOINING PROPERTY FINDINGS

Date: **5/19/2011**
Permit Type:
Description: **Plan Check ADD WATER SOURCE HEAT PUMPS AT STE# 506 IN AN UPGRADED EXISTING HIGHRISE WITH SMOKE EVAC BY NATURAL VENTIL. (OPENABLE WINDOWS) (O.S.A. FROM EXISTING OPENABLE WINDOWS @ MINIMUM 5% FLOOR AREA OPENING)**

Permit Description: **HVAC**
Work Class:
Proposed Use: Commercial
Permit Number: 110441000005210
Status:
Valuation: \$0.00
Contractor Company:
Contractor Name: ADVANCED A / C & HEATING INC

Date: **5/17/2011**
Permit Type:
Description: **Plan Check TENANT IMPROVEMENT ON 5TH FLOOR OFFICE S UITE: (N) INTERIOR NON-BEARING WALLS TO CREATE OFFICES, RECEPTION AREA AND CONFERENCE RM.**

Permit Description: **Bldg-Alter/Repair**
Work Class:
Proposed Use: Commercial
Permit Number: 110161000008828
Status:
Valuation: \$30,000.00
Contractor Company:
Contractor Name: OWNER-BUILDER

ADJOINING PROPERTY FINDINGS

Date: **5/12/2011**
Permit Type:
Description: **No Plan Check ELECTRICAL FOR PUMP SYTEMS. (BASEMENT)**

Permit Description: **Electrical**
Work Class:
Proposed Use: Commercial
Permit Number: 110411000009739
Status:
Valuation: \$0.00
Contractor Company:
Contractor Name: C ELECTRIC COMPANY

Date: **4/14/2011**
Permit Type:
Description: **No Plan Check SUPPLEMENTAL PERMIT FOR GAS LINE FOR OUT SIDE HEATERS.**

Permit Description: **Plumbing**
Work Class:
Proposed Use: Commercial
Permit Number: 090422000502153
Status:
Valuation: \$0.00
Contractor Company:
Contractor Name: RAMOS ROBERT MILES

Date: **4/12/2011**
Permit Type:
Description: **No Plan Check Supplemental permit to collect fees for (1) additional inspection. This permit does not authorize any additional work or extend the expiration date of the original permit.**

Permit Description: **Plumbing**
Work Class:
Proposed Use: Commercial
Permit Number: 110421000203935
Status:
Valuation: \$0.00
Contractor Company:
Contractor Name: PROFESSIONAL PLUMBING SOLUTIONS INC

ADJOINING PROPERTY FINDINGS

Date: **3/29/2011**
Permit Type:
Description: **Plan Check ADDING SPRINKLERS UNDER MEZZ. TO HIGH CEILING SYSTEM, AND PROVIDE SPRINKLERS WITH FLOOR CONTROL VALVE FOR ABOVE MEZZANINE. (BASEMENT LEVEL, SHELL WORK)**

Permit Description: **Fire Sprinkler**
Work Class:
Proposed Use: Commercial
Permit Number: 110431000000756
Status:
Valuation: \$0.00
Contractor Company:
Contractor Name: BAY CITY FIRE PROTECTION INC

Date: **3/14/2011**
Permit Type:
Description: **No Plan Check SUPPL PERMIT TO PERMIT #11041-10000-0083 6 FOR (2) 100AMP CIRCUITS AND (1) 225AMP PANEL FOR HVAC.**

Permit Description: **Electrical**
Work Class:
Proposed Use: Commercial
Permit Number: 110411000100836
Status:
Valuation: \$0.00
Contractor Company:
Contractor Name: C ELECTRIC COMPANY

ADJOINING PROPERTY FINDINGS

Date: **3/14/2011**
Permit Type:
Description: **No Plan Check SUPPLEMENTAL PERMIT TO PERMIT #11042-200 -03935 TO ADD 2 INSTANTANEOUS WATER HEATERS.**

Permit Description: **Plumbing**
Work Class:
Proposed Use: Commercial
Permit Number: 110422000103935
Status:
Valuation: \$0.00
Contractor Company:
Contractor Name: PROFESSIONAL PLUMBING SOLUTIONS INC

Date: **3/8/2011**
Permit Type:
Description: **No Plan Check ROUGH AND INSTALLATION OF FIXTURES.**

Permit Description: **Plumbing**
Work Class:
Proposed Use: Commercial
Permit Number: 110422000003935
Status:
Valuation: \$0.00
Contractor Company:
Contractor Name: PROFESSIONAL PLUMBING SOLUTIONS INC

ADJOINING PROPERTY FINDINGS

Date: **3/1/2011**
Permit Type:
Description: **No Plan Check Supplemental permit to collect fees for (1) additional inspection. This permit does not authorize any additional work or extend the expiration date of the original permit.**

Permit Description: **Fire Sprinkler**
Work Class:
Proposed Use: Apartment
Permit Number: 110431000100410
Status:
Valuation: \$0.00
Contractor Company:
Contractor Name: A R K FIRE PROTECTION SYSTEMS INC

Date: **2/18/2011**
Permit Type:
Description: **No Plan Check LOW VOLTAGE WIRING FOR VOICE/DATA ON THE 2ND FLR.**

Permit Description: **Electrical**
Work Class:
Proposed Use: Commercial
Permit Number: 110411000003263
Status:
Valuation: \$0.00
Contractor Company:
Contractor Name: C ELECTRIC COMPANY

Date: **2/18/2011**
Permit Type:
Description: **No Plan Check RELOCATE (43) EXISTING HEADS.**

Permit Description: **Fire Sprinkler**
Work Class:
Proposed Use: Apartment
Permit Number: 110431000000410
Status:
Valuation: \$0.00
Contractor Company:
Contractor Name: A R K FIRE PROTECTION SYSTEMS INC

ADJOINING PROPERTY FINDINGS

Date: **2/18/2011**
Permit Type:
Description: **Plan Check H.V.A.C. FOR TENANT IMPROVEMENT FOR A SINGLE TENANT ON THE 2ND FLOOR OF AN EXISTING OFFICE BUILDING. (PER ENG'R THERE IS NO EXISTING SMOKE EVACUATION SYSTEM FOR SHELL BUILDING)**

Permit Description: **HVAC**
Work Class:
Proposed Use: Commercial
Permit Number: 110441000000357
Status:
Valuation: \$0.00
Contractor Company:
Contractor Name: ADVANCED A / C & HEATING INC

Date: **2/17/2011**
Permit Type:
Description: **No Plan Check INSTALLATION OF SPLIT UNIT FOR THE ELEVATOR MACHINERY ROOM.**

Permit Description: **HVAC**
Work Class:
Proposed Use: Commercial
Permit Number: 110442000001645
Status:
Valuation: \$0.00
Contractor Company:
Contractor Name: TURBO CHILLED CORPORATION

ADJOINING PROPERTY FINDINGS

Date: **2/16/2011**
Permit Type:
Description: **Plan Check TENANT IMPROVEMENT OF EXISTING OFFICE BUILDING. NEW PANEL BOARD AND BRANCH CIRCUITS, PLAN CHECK FOR POWER AND ENERGY TITLE 24.**

Permit Description: **Electrical**
Work Class:
Proposed Use: Commercial
Permit Number: 110411000000836
Status:
Valuation: \$0.00
Contractor Company:
Contractor Name: C ELECTRIC COMPANY

Date: **2/10/2011**
Permit Type:
Description: **No Plan Check INSTALL NEW FIRE ALARM DEVICE IN 2ND FLOOR.**

Permit Description: **Electrical**
Work Class:
Proposed Use: Commercial
Permit Number: 110411000002533
Status:
Valuation: \$0.00
Contractor Company:
Contractor Name: ADR SECURITY SYSTEMS

ADJOINING PROPERTY FINDINGS

Date: **2/8/2011**
Permit Type:
Description: **Plan Check INSTALL VENTILATION SYSTEM IN FIRE PUMP ROOM, GENERATOR ROOM, AND FUEL TANK ROOM.**

Permit Description: **HVAC**
Work Class:
Proposed Use: Commercial
Permit Number: 110441000000947
Status:
Valuation: \$0.00
Contractor Company:
Contractor Name: TURBO CHILLED CORPORATION

Date: **12/28/2010**
Permit Type:
Description: **Plan Check TENANT IMPROVEMENT FOR A SINGLE TENANT O**

Permit Description: **Bldg-Alter/Repair**
Work Class:
Proposed Use: Commercial
Permit Number: 100161000022749
Status:
Valuation: \$314,000.00
Contractor Company:
Contractor Name: OWNER-BUILDER

Date: **12/10/2010**
Permit Type:
Description: **Plan Check ADD NEW BRANCH WITH 4-HEADS IN NEW TRAS**

Permit Description: **Fire Sprinkler**
Work Class:
Proposed Use: Commercial
Permit Number: 100431000002679
Status:
Valuation: \$0.00
Contractor Company:
Contractor Name: BAY CITY FIRE PROTECTION INC

ADJOINING PROPERTY FINDINGS

Date: **12/7/2010**
Permit Type:
Description: **Plan Check T/I at ground floor restaurant with new**

Permit Description: **Fire Sprinkler**
Work Class:
Proposed Use: Commercial
Permit Number: 100431000002640
Status:
Valuation: \$0.00
Contractor Company:
Contractor Name: BAY CITY FIRE PROTECTION INC

Date: **12/1/2010**
Permit Type:
Description: **No Plan Check ADD (2) EXIT SIGNS--(E) CIRCUITS.**

Permit Description: **Electrical**
Work Class:
Proposed Use: Commercial
Permit Number: 100411000023901
Status:
Valuation: \$0.00
Contractor Company:
Contractor Name: TRIPLE PLAY ELECTRIC INC

Date: **10/26/2010**
Permit Type:
Description: **No Plan Check SUPPLEMENTAL PERMIT FOR BUILDING DRAINS.**

Permit Description: **Plumbing**
Work Class:
Proposed Use: Commercial
Permit Number: 090421000302153
Status:
Valuation: \$0.00
Contractor Company:
Contractor Name: RAMOS ROBERT MILES

ADJOINING PROPERTY FINDINGS

Date: **10/15/2010**
Permit Type:
Description: **No Plan Check SUPPLEMENTAL TO PERMIT #10042-10000-1344**

Permit Description: **Plumbing**
Work Class:
Proposed Use: Commercial
Permit Number: 100421000413443
Status:
Valuation: \$0.00
Contractor Company:
Contractor Name: AARON'S QUALITY PLUMBING

Date: **10/4/2010**
Permit Type:
Description: **No Plan Check BOILER.**

Permit Description: **Pressure Vessel**
Work Class:
Proposed Use: Commercial
Permit Number: 100451000000237
Status:
Valuation: \$0.00
Contractor Company:
Contractor Name: ADVANCED A / C & HEATING INC

Date: **9/29/2010**
Permit Type:
Description: **No Plan Check Supplemental permit to collect fees for**

Permit Description: **Fire Sprinkler**
Work Class:
Proposed Use: Commercial
Permit Number: 100431000101545
Status:
Valuation: \$0.00
Contractor Company:
Contractor Name: BAY CITY FIRE PROTECTION INC

ADJOINING PROPERTY FINDINGS

Date: **9/28/2010**
Permit Type:
Description: **No Plan Check SUPPLEMENTAL TO PERMIT #INSTALL EYEWASH/**

Permit Description: **Plumbing**
Work Class:
Proposed Use: Commercial
Permit Number: 100421000115911
Status:
Valuation: \$0.00
Contractor Company:
Contractor Name: AARON'S QUALITY PLUMBING

Date: **9/28/2010**
Permit Type:
Description: **No Plan Check Supplemental permit to collect fees for**

Permit Description: **Plumbing**
Work Class:
Proposed Use: Commercial
Permit Number: 100421000313443
Status:
Valuation: \$0.00
Contractor Company:
Contractor Name: AARON'S QUALITY PLUMBING

Date: **9/17/2010**
Permit Type:
Description: **Plan Check PLAN CHECK AND PERMIT FOR A NEW MEDIUM P**

Permit Description: **Plumbing**
Work Class:
Proposed Use: Commercial
Permit Number: 100422000015911
Status:
Valuation: \$0.00
Contractor Company:
Contractor Name: AARON'S QUALITY PLUMBING

ADJOINING PROPERTY FINDINGS

Date: **8/30/2010**
Permit Type:
Description: **Plan Check relocated MV 300kva transformer from the**

Permit Description: **Electrical**
Work Class:
Proposed Use: Commercial
Permit Number: 090411000302345
Status:
Valuation: \$0.00
Contractor Company:
Contractor Name: TRIPLE PLAY ELECTRIC INC

Date: **8/30/2010**
Permit Type:
Description: **No Plan Check SUPPLEMENTAL PERMIT FOR 2 TRAP PRIMERS.**

Permit Description: **Plumbing**
Work Class:
Proposed Use: Commercial
Permit Number: 100422000213443
Status:
Valuation: \$0.00
Contractor Company:
Contractor Name: AARON'S QUALITY PLUMBING

Date: **8/16/2010**
Permit Type:
Description: **No Plan Check SUPPLEMENTAL PERMIT FOR ADDITIONAL FIXTU**

Permit Description: **Plumbing**
Work Class:
Proposed Use: Commercial
Permit Number: 100422000113443
Status:
Valuation: \$0.00
Contractor Company:
Contractor Name: AARON'S QUALITY PLUMBING

ADJOINING PROPERTY FINDINGS

Date: **8/9/2010**
Permit Type:
Description: **No Plan Check LOW VOLTAGE CABLING**

Permit Description: **Electrical**
Work Class:
Proposed Use: Commercial
Permit Number: 100412000015487
Status:
Valuation: \$0.00
Contractor Company:
Contractor Name: MAZZOLA SAM

Date: **8/9/2010**
Permit Type:
Description: **No Plan Check TENANT IMPROVEMENT PLUMBING FOR (2) BATH**

Permit Description: **Plumbing**
Work Class:
Proposed Use: Commercial
Permit Number: 100421000013443
Status:
Valuation: \$0.00
Contractor Company:
Contractor Name: AARON'S QUALITY PLUMBING

Date: **8/5/2010**
Permit Type:
Description: **Plan Check TENANT IMPROVEMENT IN OFFICES PLAN CHK**

Permit Description: **Electrical**
Work Class:
Proposed Use: Commercial
Permit Number: 100411000010846
Status:
Valuation: \$0.00
Contractor Company:
Contractor Name: TRIPLE PLAY ELECTRIC INC

ADJOINING PROPERTY FINDINGS

Date: **7/27/2010**
Permit Type:
Description: **Plan Check T.I added and relocated sprinklers**

Permit Description: **Fire Sprinkler**
Work Class:
Proposed Use: Commercial
Permit Number: 100431000001545
Status:
Valuation: \$0.00
Contractor Company:
Contractor Name: BAY CITY FIRE PROTECTION INC

Date: **7/21/2010**
Permit Type:
Description: **Plan Check ROOFTOP COOLING TOWER BOILER AND PUMPS F**

Permit Description: **HVAC**
Work Class:
Proposed Use: Commercial
Permit Number: 100441000003732
Status:
Valuation: \$0.00
Contractor Company:
Contractor Name: ADVANCED A / C & HEATING INC

Date: **7/21/2010**
Permit Type:
Description: **Plan Check Installation of water source heat pumps**

Permit Description: **HVAC**
Work Class:
Proposed Use: Commercial
Permit Number: 100441000005418
Status:
Valuation: \$0.00
Contractor Company:
Contractor Name: ADVANCED A / C & HEATING INC

ADJOINING PROPERTY FINDINGS

Date: **7/16/2010**
Permit Type:
Description: **No Plan Check TENANT IMPROVEMENT FOR THE 12TH FLOOR.**

Permit Description: **Electrical**
Work Class:
Proposed Use: Commercial
Permit Number: 100411000013710
Status:
Valuation: \$0.00
Contractor Company:
Contractor Name: ADR SECURITY SYSTEMS

Date: **7/6/2010**
Permit Type:
Description: **No Plan Check INSTALLATION OF LOW VOLTAGE**

Permit Description: **Electrical**
Work Class:
Proposed Use: Commercial
Permit Number: 100412000012882
Status:
Valuation: \$0.00
Contractor Company:
Contractor Name: LABA COMMUNICATIONS INC

Date: **6/22/2010**
Permit Type:
Description: **Plan Check NEW MECHANICAL PLATFORM TO SUPPORT NEW C**

Permit Description: **Bldg-Alter/Repair**
Work Class:
Proposed Use: Commercial
Permit Number: 100201000001206
Status:
Valuation: \$20,000.00
Contractor Company:
Contractor Name: OWNER-BUILDER

ADJOINING PROPERTY FINDINGS

Date: **6/11/2010**
Permit Type:
Description: **Plan Check Change of Contractor. Plans not to devi**

Permit Description: **Fire Sprinkler**
Work Class:
Proposed Use: Commercial
Permit Number: 100431000001219
Status:
Valuation: \$0.00
Contractor Company:
Contractor Name: BAY CITY FIRE PROTECTION INC

Date: **6/2/2010**
Permit Type:
Description: **Plan Check Tenant improvement project for single te**

Permit Description: **Bldg-Alter/Repair**
Work Class:
Proposed Use: Commercial
Permit Number: 100161000009023
Status:
Valuation: \$300,000.00
Contractor Company:
Contractor Name: OWNER-BUILDER

Date: **5/24/2010**
Permit Type:
Description: **No Plan Check TENANT IMPROVEMENT FOR SUITES #1001, 100**

Permit Description: **Electrical**
Work Class:
Proposed Use: Commercial
Permit Number: 100411000009808
Status:
Valuation: \$0.00
Contractor Company:
Contractor Name: ADR SECURITY SYSTEMS

ADJOINING PROPERTY FINDINGS

Date: **5/24/2010**
Permit Type:
Description: **No Plan Check SUPPLEMENTAL PERMIT TO 10041-10000-09198**

Permit Description: **Electrical**
Work Class:
Proposed Use: Commercial
Permit Number: 100411000109198
Status:
Valuation: \$0.00
Contractor Company:
Contractor Name: TRIPLE PLAY ELECTRIC INC

Date: **5/24/2010**
Permit Type:
Description: **Plan Check ADD AND RELOCATE HEADS AT 10TH FLOOR (OF**

Permit Description: **Fire Sprinkler**
Work Class:
Proposed Use: Commercial
Permit Number: 100431000001086
Status:
Valuation: \$0.00
Contractor Company:
Contractor Name: ALTA FIRE PROTECTION

Date: **5/17/2010**
Permit Type:
Description: **Plan Check INTERIOR IMPROVEMENT IN OFFICE AREAS; PL**

Permit Description: **Electrical**
Work Class:
Proposed Use: Commercial
Permit Number: 100411000009198
Status:
Valuation: \$0.00
Contractor Company:
Contractor Name: TRIPLE PLAY ELECTRIC INC

ADJOINING PROPERTY FINDINGS

Date: **5/13/2010**
Permit Type:
Description: **Plan Check TENANT IMPROVEMENT TO SUITE # 1001. TO**

Permit Description: **Bldg-Alter/Repair**
Work Class:
Proposed Use: Commercial
Permit Number: 100161000008574
Status:
Valuation: \$39,000.00
Contractor Company:
Contractor Name: OWNER-BUILDER

Date: **5/6/2010**
Permit Type:
Description: **Plan Check AS-BUILT SET OF PLANS INCLUDES CHANGES M**

Permit Description: **Electrical**
Work Class:
Proposed Use: Commercial
Permit Number: 090411000202345
Status:
Valuation: \$0.00
Contractor Company:
Contractor Name: C ELECTRIC COMPANY

Date: **5/3/2010**
Permit Type:
Description: **No Plan Check SUPPLEMENTAL PERMIT FOR CHANGE OF CONTRA**

Permit Description: **Plumbing**
Work Class:
Proposed Use: Commercial
Permit Number: 090421000202153
Status:
Valuation: \$0.00
Contractor Company:
Contractor Name: RAMOS ROBERT MILES

ADJOINING PROPERTY FINDINGS

Date: **4/14/2010**
Permit Type:
Description: **Plan Check Plan check for added sprinklers, permit**

Permit Description: **Fire Sprinkler**
Work Class:
Proposed Use: Commercial
Permit Number: 100431000000800
Status:
Valuation: \$0.00
Contractor Company:
Contractor Name: BAY CITY FIRE PROTECTION INC

Date: **4/8/2010**
Permit Type:
Description: **Plan Check TI - upgrade to core/shell highrise buil**

Permit Description: **Electrical**
Work Class:
Proposed Use: Commercial
Permit Number: 090411000023766
Status:
Valuation: \$0.00
Contractor Company:
Contractor Name: C ELECTRIC COMPANY

Date: **3/26/2010**
Permit Type:
Description: **No Plan Check T.I. FOR SUITE #1005-1012 10TH FLOOR.**

Permit Description: **Electrical**
Work Class:
Proposed Use: Commercial
Permit Number: 100411000005471
Status:
Valuation: \$0.00
Contractor Company:
Contractor Name: ADR SECURITY SYSTEMS

ADJOINING PROPERTY FINDINGS

Date: **2/26/2010**
Permit Type:
Description: **No Plan Check INSTALL PLUGS, LIGHT FIXTURES, LOW VOLTA**

Permit Description: **Electrical**
Work Class:
Proposed Use: Commercial
Permit Number: 100411000003441
Status:
Valuation: \$0.00
Contractor Company:
Contractor Name: TRIPLE PLAY COMMUNICATIONS

Date: **2/11/2010**
Permit Type:
Description: **Plan Check TENANT IMPROVEMENT: COMBINE THREE (3) TE**

Permit Description: **Bldg-Alter/Repair**
Work Class:
Proposed Use: Commercial
Permit Number: 100161000002059
Status:
Valuation: \$118,000.00
Contractor Company:
Contractor Name: OWNER-BUILDER

Date: **2/8/2010**
Permit Type:
Description: **No Plan Check SUPPLEMENTAL PERMIT TO 10041-10000-01878**

Permit Description: **Electrical**
Work Class:
Proposed Use: Commercial
Permit Number: 100411000101878
Status:
Valuation: \$0.00
Contractor Company:
Contractor Name: TRIPLE PLAY COMMUNICATIONS

ADJOINING PROPERTY FINDINGS

Date: **2/3/2010**
Permit Type:
Description: **No Plan Check INSTALL ELECTRICAL PLUGS, LIGHT FIXTURES**

Permit Description: **Electrical**
Work Class:
Proposed Use: Commercial
Permit Number: 100411000001878
Status:
Valuation: \$0.00
Contractor Company:
Contractor Name: TRIPLE PLAY COMMUNICATIONS

Date: **1/29/2010**
Permit Type:
Description: **Plan Check REPLACE, RELOCATE, AND ADD (T/I WORK) @**

Permit Description: **Fire Sprinkler**
Work Class:
Proposed Use: Commercial
Permit Number: 100431000000196
Status:
Valuation: \$0.00
Contractor Company:
Contractor Name: ALTA FIRE PROTECTION

Date: **1/19/2010**
Permit Type:
Description: **Plan Check TENANT IMPROVEMENT TO 7TH FLOOR OF OFFIC**

Permit Description: **Bldg-Alter/Repair**
Work Class:
Proposed Use: Commercial
Permit Number: 090161000021477
Status:
Valuation: \$105,000.00
Contractor Company:
Contractor Name: OWNER-BUILDER

ADJOINING PROPERTY FINDINGS

Date: **1/15/2010**
Permit Type:
Description: **No Plan Check FIRE ALARM - 7TH FLR.**

Permit Description: **Electrical**
Work Class:
Proposed Use: Commercial
Permit Number: 100411000000805
Status:
Valuation: \$0.00
Contractor Company:
Contractor Name: ADR SECURITY SYSTEMS

Date: **12/23/2009**
Permit Type:
Description: **No Plan Check Permit for inspection prior to plan chec**

Permit Description: **Electrical**
Work Class:
Proposed Use: Commercial
Permit Number: 090411000024376
Status:
Valuation: \$0.00
Contractor Company:
Contractor Name: C ELECTRIC COMPANY

Date: **12/18/2009**
Permit Type:
Description: **Plan Check REVISED PLANS AS APPROVED UNDER 06014-10**

Permit Description: **Bldg-Alter/Repair**
Work Class:
Proposed Use: Commercial Office
Permit Number: 060141000505024
Status:
Valuation: \$50,000.00
Contractor Company:
Contractor Name: BASEC STRUCTURES INC

ADJOINING PROPERTY FINDINGS

Date: **12/18/2009**
Permit Type:
Description: **Plan Check TENANT IMPROVEMENT ON 13TH, 15TH, AND RO**

Permit Description: **Bldg-Alter/Repair**
Work Class:
Proposed Use: Commercial
Permit Number: 090161000020905
Status:
Valuation: \$80,000.00
Contractor Company:
Contractor Name: BASEC STRUCTURES INC

Date: **12/4/2009**
Permit Type:
Description: **Plan Check Plan check for stairwell pressurization**

Permit Description: **HVAC**
Work Class:
Proposed Use: Commercial
Permit Number: 090441000001975
Status:
Valuation: \$0.00
Contractor Company:
Contractor Name: TURBO CHILLED CORPORATION

Date: **11/17/2009**
Permit Type:
Description: **No Plan Check CHANGE OLD EST-2 TO NEW EST-3 FIRE ALARM**

Permit Description: **Electrical**
Work Class:
Proposed Use: Commercial
Permit Number: 090411000021971
Status:
Valuation: \$0.00
Contractor Company:
Contractor Name: ADR SECURITY SYSTEMS

ADJOINING PROPERTY FINDINGS

Date: **11/13/2009**
Permit Type:
Description: **Plan Check Plan check for two (2) hydraulic elevat**

Permit Description: **Elevator**
Work Class:
Proposed Use: Commercial
Permit Number: 090461000000878
Status:
Valuation: \$0.00
Contractor Company:
Contractor Name: SOUTHCOAST ELEVATOR & ESCALATOR CO INC

Date: **11/10/2009**
Permit Type:
Description: **Plan Check added 2 floors for existing high rise, a**

Permit Description: **Fire Sprinkler**
Work Class:
Proposed Use: Commercial
Permit Number: 090431000001386
Status:
Valuation: \$0.00
Contractor Company:
Contractor Name: FIRE GUARD CORPORATION

Date: **10/15/2009**
Permit Type:
Description: **No Plan Check Permit for inspection prior to plan chec**

Permit Description: **Electrical**
Work Class:
Proposed Use: Commercial
Permit Number: 090411000019596
Status:
Valuation: \$0.00
Contractor Company:
Contractor Name: C ELECTRIC COMPANY

ADJOINING PROPERTY FINDINGS

Date: **10/13/2009**
Permit Type:
Description: **No Plan Check INSTALL (2) CIRCUITS & (12) PLUGS.**

Permit Description: **Electrical**
Work Class:
Proposed Use: Commercial
Permit Number: 090411000019403
Status:
Valuation: \$0.00
Contractor Company:
Contractor Name: TRIPLE PLAY COMMUNICATIONS

Date: **9/24/2009**
Permit Type:
Description: **Plan Check SUPPLEMENTAL PERMIT TO # 08016-10000-155**

Permit Description: **Bldg-Alter/Repair**
Work Class:
Proposed Use: Commercial
Permit Number: 080161000215570
Status:
Valuation: \$20,000.00
Contractor Company:
Contractor Name: OWNER-BUILDER

Date: **9/2/2009**
Permit Type:
Description: **No Plan Check T.I. WORK FOR THE 13TH, 14TH, 15TH, AND**

Permit Description: **Electrical**
Work Class:
Proposed Use: Commercial
Permit Number: 090411000016598
Status:
Valuation: \$0.00
Contractor Company:
Contractor Name: ADR SECURITY SYSTEMS

ADJOINING PROPERTY FINDINGS

Date: **8/28/2009**
Permit Type:
Description: **No Plan Check (2) FAN COILS W/ DUCTS.**

Permit Description: **HVAC**
Work Class:
Proposed Use: Commercial
Permit Number: 090441000007922
Status:
Valuation: \$0.00
Contractor Company:
Contractor Name: ADVANCED A / C & HEATING INC

Date: **8/6/2009**
Permit Type:
Description: **Plan Check SUPPLEMENTAL PERMIT TO # 08016-10000-155**

Permit Description: **Bldg-Alter/Repair**
Work Class:
Proposed Use: Commercial
Permit Number: 080161000115570
Status:
Valuation: \$10,000.00
Contractor Company:
Contractor Name: OWNER-BUILDER

Date: **6/19/2009**
Permit Type:
Description: **Plan Check SUPPLEMENTAL TO 06014-10003-05024 and 06**

Permit Description: **Bldg-Alter/Repair**
Work Class:
Proposed Use: Commercial Office
Permit Number: 060141000405024
Status:
Valuation: \$301.00
Contractor Company:
Contractor Name: OWNER-BUILDER

ADJOINING PROPERTY FINDINGS

Date: **5/19/2009**
Permit Type:
Description: **Plan Check Installation of general HVAC and Type I**

Permit Description: **HVAC**
Work Class:
Proposed Use: Commercial
Permit Number: 090441000001147
Status:
Valuation: \$0.00
Contractor Company:
Contractor Name: TURBO CHILLED CORPORATION

Date: **5/15/2009**
Permit Type:
Description: **No Plan Check INSTALL NEW DROP CEILING AND CAB INTERIO**

Permit Description: **Elevator**
Work Class:
Proposed Use: Commercial
Permit Number: 090461000000656
Status:
Valuation: \$0.00
Contractor Company:
Contractor Name: SOUTHCOAST ELEVATOR & ESCALATOR CO INC

Date: **5/12/2009**
Permit Type:
Description: **Plan Check Installation of waste, gas, and water fo**

Permit Description: **Plumbing**
Work Class:
Proposed Use: Commercial
Permit Number: 090421000002153
Status:
Valuation: \$0.00
Contractor Company:
Contractor Name: H G H CONSTRUCTION & PLUMBING INC

ADJOINING PROPERTY FINDINGS

Date: **5/4/2009**
Permit Type:
Description: **Plan Check Plan check power and energy for new roof**

Permit Description: **Electrical**
Work Class:
Proposed Use: Commercial
Permit Number: 090411000002345
Status:
Valuation: \$0.00
Contractor Company:
Contractor Name: C ELECTRIC COMPANY

Date: **4/22/2009**
Permit Type:
Description: **Plan Check 13TH FLOOR: Change of use [2100 sf] po**

Permit Description: **Bldg-Alter/Repair**
Work Class:
Proposed Use: Commercial Office
Permit Number: 090161000001871
Status:
Valuation: \$340,000.00
Contractor Company:
Contractor Name: OWNER-BUILDER

Date: **4/16/2009**
Permit Type:
Description: **No Plan Check Express permit for missing fees.**

Permit Description: **Fire Sprinkler**
Work Class:
Proposed Use: Commercial
Permit Number: 080431000103732
Status:
Valuation: \$0.00
Contractor Company:
Contractor Name: BAY CITY FIRE PROTECTION INC

ADJOINING PROPERTY FINDINGS

Date: **2/25/2009**
Permit Type:
Description: **Plan Check SUPPLEMENTAL TO 06014-10000-05024: REVI**

Permit Description: **Bldg-Alter/Repair**
Work Class:
Proposed Use: Commercial Office
Permit Number: 060141000305024
Status:
Valuation: \$301.00
Contractor Company:
Contractor Name: OWNER-BUILDER

Date: **1/20/2009**
Permit Type:
Description: **Plan Check New work on the 6th floor. A variance t**

Permit Description: **Electrical**
Work Class:
Proposed Use: Commercial
Permit Number: 080411000022171
Status:
Valuation: \$0.00
Contractor Company:
Contractor Name: TRIPLE PLAY COMMUNICATIONS

Date: **1/20/2009**
Permit Type:
Description: **Plan Check Changes to plans for the 3rd and 4th flo**

Permit Description: **Electrical**
Work Class:
Proposed Use: Commercial
Permit Number: 080411000122168
Status:
Valuation: \$0.00
Contractor Company:
Contractor Name: TRIPLE PLAY COMMUNICATIONS

ADJOINING PROPERTY FINDINGS

Date: **1/20/2009**
Permit Type:
Description: **Plan Check Revision to approved plans are clouded.**

Permit Description: **Electrical**
Work Class:
Proposed Use: Commercial
Permit Number: 080411000122171
Status:
Valuation: \$0.00
Contractor Company:
Contractor Name: TRIPLE PLAY COMMUNICATIONS

Date: **1/20/2009**
Permit Type:
Description: **No Plan Check FIRE ALARM T.I. 4TH FLOOR**

Permit Description: **Electrical**
Work Class:
Proposed Use: Commercial
Permit Number: 090411000001005
Status:
Valuation: \$0.00
Contractor Company:
Contractor Name: ADR SECURITY SYSTEMS

Date: **1/20/2009**
Permit Type:
Description: **No Plan Check FIRE ALARM T.I. 6TH FLOOR**

Permit Description: **Electrical**
Work Class:
Proposed Use: Commercial
Permit Number: 090411000001006
Status:
Valuation: \$0.00
Contractor Company:
Contractor Name: ADR SECURITY SYSTEMS

ADJOINING PROPERTY FINDINGS

Date: **1/20/2009**
Permit Type:
Description: **No Plan Check FIRE ALARM T.I. @ 3RD FLOOR**

Permit Description: **Electrical**
Work Class:
Proposed Use: Commercial
Permit Number: 090411000001008
Status:
Valuation: \$0.00
Contractor Company:
Contractor Name: ADR SECURITY SYSTEMS

Date: **1/14/2009**
Permit Type:
Description: **Plan Check T.I. WORK ON 3RD, 4TH & 6TH FLOOR. ADD,**

Permit Description: **Fire Sprinkler**
Work Class:
Proposed Use: Commercial
Permit Number: 080431000003732
Status:
Valuation: \$0.00
Contractor Company:
Contractor Name: BAY CITY FIRE PROTECTION INC

Date: **12/5/2008**
Permit Type:
Description: **Plan Check SUPPLEMENTAL TO 06014-10000-05024: REVI**

Permit Description: **Bldg-Alter/Repair**
Work Class:
Proposed Use: Commercial Office
Permit Number: 060141000205024
Status:
Valuation: \$301.00
Contractor Company:
Contractor Name: OWNER-BUILDER

ADJOINING PROPERTY FINDINGS

Date: **11/12/2008**
Permit Type:
Description: **Plan Check New work on the 3rd and 4th floor. A va**

Permit Description: **Electrical**
Work Class:
Proposed Use: Commercial
Permit Number: 080411000022168
Status:
Valuation: \$0.00
Contractor Company:
Contractor Name: TRIPLE PLAY COMMUNICATIONS

Date: **10/10/2008**
Permit Type:
Description: **No Plan Check REPLACE EXISTING URINALS AND (1) TOILET.**

Permit Description: **Plumbing**
Work Class:
Proposed Use: Commercial
Permit Number: 080421000018919
Status:
Valuation: \$0.00
Contractor Company:
Contractor Name: CALIFORNIA CONSERVATION SOLUTIONS

Date: **9/12/2008**
Permit Type:
Description: **Plan Check TENANT IMPROVEMENT - 6TH FLOOR, CONSTRUC**

Permit Description: **Bldg-Alter/Repair**
Work Class:
Proposed Use: Commercial
Permit Number: 080161000015570
Status:
Valuation: \$40,000.00
Contractor Company:
Contractor Name: OWNER-BUILDER

ADJOINING PROPERTY FINDINGS

Date: **8/6/2008**
Permit Type:
Description: **Plan Check SUPPLEMENTAL TO PERMIT # 07016-10000-05**

Permit Description: **Bldg-Alter/Repair**
Work Class:
Proposed Use: Commercial
Permit Number: 070161000105166
Status:
Valuation: \$5,000.00
Contractor Company:
Contractor Name: OWNER-BUILDER

Date: **4/22/2008**
Permit Type:
Description: **No Plan Check INSTALL (3) NEW TOILETS FOR TEMPORARY US**

Permit Description: **Plumbing**
Work Class:
Proposed Use: Commercial
Permit Number: 080421000007573
Status:
Valuation: \$0.00
Contractor Company:
Contractor Name: CENTURY PLUMBING INC

Date: **2/7/2008**
Permit Type:
Description: **Plan Check Adding 4 heads and relocating 34 heads.**

Permit Description: **Fire Sprinkler**
Work Class:
Proposed Use: Commercial
Permit Number: 080431000000320
Status:
Valuation: \$0.00
Contractor Company:
Contractor Name: BAY CITY FIRE PROTECTION INC

ADJOINING PROPERTY FINDINGS

Date: **12/5/2007**
Permit Type:
Description: **No Plan Check PLUMBING REMODEL ON THE 8TH FLR. INSTAL**

Permit Description: **Plumbing**
Work Class:
Proposed Use: Commercial
Permit Number: 070421000025139
Status:
Valuation: \$0.00
Contractor Company:
Contractor Name: CENTURY PLUMBING INC

Date: **11/8/2007**
Permit Type:
Description: **No Plan Check PLUMBING REMODEL ON THE 9TH FLR.**

Permit Description: **Plumbing**
Work Class:
Proposed Use: Apartment
Permit Number: 070421000023560
Status:
Valuation: \$0.00
Contractor Company:
Contractor Name: CENTURY PLUMBING INC

Date: **11/8/2007**
Permit Type:
Description: **Plan Check T.I. WORK ON 9TH FLOOR. ADDED 1 HEAD & R**

Permit Description: **Fire Sprinkler**
Work Class:
Proposed Use: Commercial
Permit Number: 070431000003548
Status:
Valuation: \$0.00
Contractor Company:
Contractor Name: BAY CITY FIRE PROTECTION INC

ADJOINING PROPERTY FINDINGS

Date: **10/30/2007**
Permit Type:
Description: **Plan Check SUPPLEMENTAL PERMIT TO # 07016-10000-037**

Permit Description: **Bldg-Alter/Repair**
Work Class:
Proposed Use: Commercial
Permit Number: 070161000203784
Status:
Valuation: \$301.00
Contractor Company:
Contractor Name: OWNER-BUILDER

Date: **10/30/2007**
Permit Type:
Description: **No Plan Check TELEPHONE & DATA WIRING-LOW VOLTAGE.**

Permit Description: **Plumbing**
Work Class:
Proposed Use: Commercial
Permit Number: 070421000022854
Status:
Valuation: \$0.00
Contractor Company:
Contractor Name: TRIPLE PLAY COMMUNICATIONS

Date: **10/25/2007**
Permit Type:
Description: **No Plan Check INSTALL NEW FIRE ALARM DEVICE. (T.I.)**

Permit Description: **Electrical**
Work Class:
Proposed Use: Commercial
Permit Number: 070411000025921
Status:
Valuation: \$0.00
Contractor Company:
Contractor Name: ADR SECURITY SYSTEMS

ADJOINING PROPERTY FINDINGS

Date: **10/25/2007**
Permit Type:
Description: **No Plan Check INSTALL NEW FIRE ALARM DEVICE. (T.I.)**

Permit Description: **Electrical**
Work Class:
Proposed Use: Commercial
Permit Number: 070411000025922
Status:
Valuation: \$0.00
Contractor Company:
Contractor Name: ADR SECURITY SYSTEMS

Date: **10/16/2007**
Permit Type:
Description: **Plan Check TI work for 8th and 9th floors of a high**

Permit Description: **Electrical**
Work Class:
Proposed Use: Commercial
Permit Number: 070411000017830
Status:
Valuation: \$0.00
Contractor Company:
Contractor Name: TRIPLE PLAY COMMUNICATIONS

Date: **7/24/2007**
Permit Type:
Description: **Plan Check SUPPLEMENTAL TO PERMIT NO.: 06016-10000-**

Permit Description: **Bldg-Alter/Repair**
Work Class:
Proposed Use: Commercial
Permit Number: 060161000108135
Status:
Valuation: \$15,000.00
Contractor Company:
Contractor Name: OWNER-BUILDER

ADJOINING PROPERTY FINDINGS

Date: **3/27/2007**
Permit Type:
Description: **Plan Check TENANT IMPROVEMENT (8TH AND 9TH FLOOR):**

Permit Description: **Bldg-Alter/Repair**
Work Class:
Proposed Use: Commercial
Permit Number: 070161000003784
Status:
Valuation: \$40,000.00
Contractor Company:
Contractor Name: OWNER-BUILDER

Date: **3/27/2007**
Permit Type:
Description: **Plan Check TENANT IMPROVEMENT FOR AN (E) OFFICE - C**

Permit Description: **Bldg-Alter/Repair**
Work Class:
Proposed Use: Commercial
Permit Number: 070161000005166
Status:
Valuation: \$40,000.00
Contractor Company:
Contractor Name: OWNER-BUILDER

Date: **3/27/2007**
Permit Type:
Description: **Plan Check INSTALLATION OF LUMINAIRES ON THE FACADE**

Permit Description: **Electrical**
Work Class:
Proposed Use: Commercial
Permit Number: 070411000000335
Status:
Valuation: \$0.00
Contractor Company:
Contractor Name: TRIPLE PLAY ELECTRIC INC

ADJOINING PROPERTY FINDINGS

Date: **12/18/2006**
Permit Type:
Description: **Plan Check REMODEL OFFICES,RESTROOMS AND CORRIDOR P**

Permit Description: **Electrical**
Work Class:
Proposed Use: Commercial
Permit Number: 060411000023799
Status:
Valuation: \$0.00
Contractor Company:
Contractor Name: TRIPLE PLAY ELECTRIC INC

Date: **12/15/2006**
Permit Type:
Description: **Plan Check CHANGE USE FROM RETAIL TO RESTAURANT ON**

Permit Description: **Bldg-Addition**
Work Class:
Proposed Use: Commercial Office
Permit Number: 060141000004921
Status:
Valuation: \$200,000.00
Contractor Company:
Contractor Name: OWNER-BUILDER

Date: **12/15/2006**
Permit Type:
Description: **Plan Check Add new 15th floor bar (5,309 sqft) and**

Permit Description: **Bldg-Addition**
Work Class:
Proposed Use: Commercial Office
Permit Number: 060141000005024
Status:
Valuation: \$1,000,000.00
Contractor Company:
Contractor Name: OWNER-BUILDER

ADJOINING PROPERTY FINDINGS

Date: **7/21/2006**
Permit Type:
Description: **Plan Check Exterior facade and store-front renovati**

Permit Description: **Bldg-Alter/Repair**
Work Class:
Proposed Use: Commercial
Permit Number: 050161000017752
Status:
Valuation: \$125,000.00
Contractor Company:
Contractor Name: OWNER-BUILDER

Date: **6/30/2006**
Permit Type:
Description: **Plan Check early start prep work, New steel stairs,**

Permit Description: **Bldg-Alter/Repair**
Work Class:
Proposed Use: Commercial
Permit Number: 060141000105024
Status:
Valuation: \$25,000.00
Contractor Company:
Contractor Name: OWNER-BUILDER

Date: **6/19/2006**
Permit Type:
Description: **Plan Check CHANGE OF USE: CONVERT (E) CAFETERIA TO**

Permit Description: **Bldg-Alter/Repair**
Work Class:
Proposed Use: Commercial Restaurant
Permit Number: 050161000027765
Status:
Valuation: \$500,000.00
Contractor Company:
Contractor Name: OWNER-BUILDER

ADJOINING PROPERTY FINDINGS

Date: **6/8/2006**
Permit Type:
Description: **No Plan Check 5TH FLOOR T.I. COMPLY W/ DEPT ORDER DATE**

Permit Description: **Electrical**
Work Class:
Proposed Use: Commercial
Permit Number: 060411000013837
Status:
Valuation: \$0.00
Contractor Company:
Contractor Name: ADR SECURITY SYSTEMS

Date: **5/26/2006**
Permit Type:
Description: **No Plan Check T.I. TOILET ROOM. COMPLY W/ DEPT ORDER D**

Permit Description: **Plumbing**
Work Class:
Proposed Use: Commercial
Permit Number: 060421000012036
Status:
Valuation: \$0.00
Contractor Company:
Contractor Name: KAUFFMAN GEORGE PLUMBING

Date: **5/2/2006**
Permit Type:
Description: **Plan Check TENANT IMPROVEMENT ON 5TH FLOOR: (N) INT**

Permit Description: **Bldg-Alter/Repair**
Work Class:
Proposed Use: Commercial
Permit Number: 060161000008135
Status:
Valuation: \$27,300.00
Contractor Company:
Contractor Name: OWNER-BUILDER

ADJOINING PROPERTY FINDINGS

Date: **2/24/2006**
Permit Type:
Description: **Plan Check EARLY START NON-STRUCTURAL DEMOLITION OF**

Permit Description: **Bldg-Alter/Repair**
Work Class:
Proposed Use: Commercial
Permit Number: 060161000003580
Status:
Valuation: \$6,500.00
Contractor Company:
Contractor Name: OWNER-BUILDER

Date: **2/17/2006**
Permit Type:
Description: **Plan Check SOFT DEMOLITION OF NON-BEARING WALLS AND**

Permit Description: **Bldg-Alter/Repair**
Work Class:
Proposed Use: Commercial
Permit Number: 060161000003174
Status:
Valuation: \$5,000.00
Contractor Company:
Contractor Name: OWNER-BUILDER

Date: **2/9/2006**
Permit Type:
Description: **Plan Check EARLY START DEMOLITION : DEMOLISH NON ST**

Permit Description: **Bldg-Alter/Repair**
Work Class:
Proposed Use: Commercial
Permit Number: 060161000002460
Status:
Valuation: \$20,000.00
Contractor Company:
Contractor Name: OWNER-BUILDER

ADJOINING PROPERTY FINDINGS

Date: **1/19/2006**
Permit Type:
Description: **No Plan Check HOIST ROPES, DOOR PROTECTION DEVICE. (#**

Permit Description: **Elevator**
Work Class:
Proposed Use: Commercial
Permit Number: 060461000000070
Status:
Valuation: \$0.00
Contractor Company:
Contractor Name: NAES ACQUISITION CORPORATION

Date: **11/29/2005**
Permit Type:
Description: **Plan Check REPAIR STRUCTURAL WOOD MEMBERS OF CEILIN**

Permit Description: **Bldg-Alter/Repair**
Work Class:
Proposed Use: Commercial
Permit Number: 050161000025286
Status:
Valuation: \$2,000.00
Contractor Company:
Contractor Name: ELITE DEVELOPMENT AND CONSTRUCTION

Date: **10/19/2004**
Permit Type:
Description: **No Plan Check LOW VOLTAGE WIRING @ 2ND FLOOR.**

Permit Description: **Electrical**
Work Class:
Proposed Use: Commercial
Permit Number: 040411000026284
Status:
Valuation: \$0.00
Contractor Company:
Contractor Name: SISTEMS INTERGRATION

ADJOINING PROPERTY FINDINGS

Date: **9/23/2004**
Permit Type:
Description: **Plan Check TI - ADD 8 AND RELOCATE 8 FIRE SPRINKL**

Permit Description: **Fire Sprinkler**
Work Class:
Proposed Use: Commercial
Permit Number: 040431000002567
Status:
Valuation: \$0.00
Contractor Company:
Contractor Name: ALTA FIRE PROTECTION

Date: **8/13/2004**
Permit Type:
Description: **No Plan Check SUPPLEMENTAL TO PERMIT # 04042-10000-165**

Permit Description: **Plumbing**
Work Class:
Proposed Use: Commercial
Permit Number: 040421000216594
Status:
Valuation: \$0.00
Contractor Company:
Contractor Name: D E K PLUMBING CORPORATION

Date: **8/12/2004**
Permit Type:
Description: **Plan Check TENANT IMPROVEMNET [4864 SF AFF AREA] FO**

Permit Description: **Bldg-Alter/Repair**
Work Class:
Proposed Use: Commercial
Permit Number: 040161000013075
Status:
Valuation: \$30,000.00
Contractor Company:
Contractor Name: OWNER-BUILDER

ADJOINING PROPERTY FINDINGS

Date: **8/12/2004**
Permit Type:
Description: **No Plan Check sup permit for the addit gas system**

Permit Description: **Plumbing**
Work Class:
Proposed Use: Commercial
Permit Number: 040421000116594
Status:
Valuation: \$0.00
Contractor Company:
Contractor Name: D E K PLUMBING CORPORATION

Date: **8/10/2004**
Permit Type:
Description: **No Plan Check ADDING FIRE ALARM DEVICE FOR 2ND FLOOR (**

Permit Description: **Electrical**
Work Class:
Proposed Use: Commercial
Permit Number: 040411000019935
Status:
Valuation: \$0.00
Contractor Company:
Contractor Name: ADR SECURITY SYSTEMS

Date: **8/9/2004**
Permit Type:
Description: **No Plan Check ELECTRICAL FOR INSTALLATION OF (48) EXHA**

Permit Description: **Electrical**
Work Class:
Proposed Use: Commercial
Permit Number: 040411000019793
Status:
Valuation: \$0.00
Contractor Company:
Contractor Name: M & M ELECTRIC

ADJOINING PROPERTY FINDINGS

Date: **7/29/2004**
Permit Type:
Description: **Plan Check STRUCTURAL REVISIONS TO PCIS#04016-10000**

Permit Description: **Bldg-Alter/Repair**
Work Class:
Proposed Use: Commercial
Permit Number: 040161000104430
Status:
Valuation: \$301.00
Contractor Company:
Contractor Name: OWNER-BUILDER

Date: **7/27/2004**
Permit Type:
Description: **Plan Check Title 24 and Emergency lighting work for**

Permit Description: **Electrical**
Work Class:
Proposed Use: Commercial
Permit Number: 040411000017956
Status:
Valuation: \$0.00
Contractor Company:
Contractor Name: DELTA EXPRESS ELECTRIC

Date: **6/10/2004**
Permit Type:
Description: **No Plan Check RELOCATE AND REPLACE PART OF THE 6" STA**

Permit Description: **Fire Sprinkler**
Work Class:
Proposed Use: Commercial
Permit Number: 040431000001508
Status:
Valuation: \$0.00
Contractor Company:
Contractor Name: ALTA FIRE PROTECTION

ADJOINING PROPERTY FINDINGS

Date: **6/10/2004**
Permit Type:
Description: **No Plan Check Install three 5 ton A/C units split syst**

Permit Description: **HVAC**
Work Class:
Proposed Use: Commercial
Permit Number: 040442000005940
Status:
Valuation: \$0.00
Contractor Company:
Contractor Name: CONSOLIDATED MECHANICAL AIR CONDITIONING & HEATING

Date: **6/8/2004**
Permit Type:
Description: **No Plan Check RELOCATE EXISTING PLUMBING IN JEWELRY MA**

Permit Description: **Plumbing**
Work Class:
Proposed Use: Commercial
Permit Number: 040421000016586
Status:
Valuation: \$0.00
Contractor Company:
Contractor Name: D E K PLUMBING CORPORATION

Date: **6/8/2004**
Permit Type:
Description: **No Plan Check 2ND FLR REMODEL**

Permit Description: **Plumbing**
Work Class:
Proposed Use: Commercial
Permit Number: 040421000016594
Status:
Valuation: \$0.00
Contractor Company:
Contractor Name: D E K PLUMBING CORPORATION

ADJOINING PROPERTY FINDINGS

Date: **4/16/2004**
Permit Type:
Description: **Plan Check JEWELRY MART - ENVIROMENTAL & FUME HOOD**

Permit Description: **HVAC**
Work Class:
Proposed Use: Commercial
Permit Number: 030441000011741
Status:
Valuation: \$0.00
Contractor Company:
Contractor Name: ADVANCED A/C & HEATING

Date: **4/6/2004**
Permit Type:
Description: **Plan Check VOLUNTARY SEISMIC UPGRADE OF (E) 13-STOR**

Permit Description: **Bldg-Alter/Repair**
Work Class:
Proposed Use: Commercial
Permit Number: 040161000004430
Status:
Valuation: \$100,600.00
Contractor Company:
Contractor Name: OWNER-BUILDER

Date: **3/17/2004**
Permit Type:
Description: **Plan Check ADDITION OF THREE ROOF TOP MECH. CURBS F**

Permit Description: **Bldg-Alter/Repair**
Work Class:
Proposed Use: Commercial Manufacturing
Permit Number: 040241000000007
Status:
Valuation: \$1,000.00
Contractor Company:
Contractor Name: OWNER-BUILDER

ADJOINING PROPERTY FINDINGS

Date: **2/18/2003**
Permit Type:
Description: **No Plan Check MISCELLANEOUS PERMIT TO REMOVE FIRE HOSE**

Permit Description: **Fire Sprinkler**
Work Class:
Proposed Use: Commercial
Permit Number: 030431000000416
Status:
Valuation: \$0.00
Contractor Company:
Contractor Name: ALTA FIRE PROTECTION

Date: **12/9/2002**
Permit Type:
Description: **Plan Check CHANGE 3 SSU F/S TO SSP; ADD 1SSP & RELO**

Permit Description: **Fire Sprinkler**
Work Class:
Proposed Use: Commercial
Permit Number: 020431000003089
Status:
Valuation: \$0.00
Contractor Company:
Contractor Name: ORANGE COUNTY FIRE PROTECTION

Date: **12/4/2002**
Permit Type:
Description: **No Plan Check NEW CELL SITE**

Permit Description: **Electrical**
Work Class:
Proposed Use: Commercial
Permit Number: 020411000026738
Status:
Valuation: \$0.00
Contractor Company:
Contractor Name: JITNEY COMPANY

ADJOINING PROPERTY FINDINGS

Date: **12/4/2002**
Permit Type:
Description: **No Plan Check ADD 2 SPLIT SYSTEM A/C UNITS, PENTHOUSE.**

Permit Description: **HVAC**
Work Class:
Proposed Use: Commercial
Permit Number: 020441000011737
Status:
Valuation: \$0.00
Contractor Company:
Contractor Name: JITNEY COMPANY

Date: **11/26/2002**
Permit Type:
Description: **Plan Check NEW WIRELESS TELECOMMUNICATION FACILITY.**

Permit Description: **Bldg-Alter/Repair**
Work Class:
Proposed Use: Commercial Public Utilities
Permit Number: 020161000018332
Status:
Valuation: \$80,000.00
Contractor Company:
Contractor Name: JITNEY COMPANY

Date: **11/5/2002**
Permit Type:
Description: **Plan Check REVISED EXISTING F/S SYSTEM AS PER INSP.**

Permit Description: **Fire Sprinkler**
Work Class:
Proposed Use: Apartment
Permit Number: 020432000002761
Status:
Valuation: \$0.00
Contractor Company:
Contractor Name: ALTA FIRE PROTECTION

ADJOINING PROPERTY FINDINGS

Date: **2/8/2002**
Permit Type:
Description: **No Plan Check FIRE ALARM DEVICES**

Permit Description: **Electrical**
Work Class:
Proposed Use: Commercial
Permit Number: 020413000002832
Status:
Valuation: \$0.00
Contractor Company:
Contractor Name: FIRST FIRE ALARM SYSTEMS

Date: **1/22/2002**
Permit Type:
Description: **No Plan Check FIRE-PUMP TEST (CEQA CAT. EXEMPTION CLAS**

Permit Description: **Fire Sprinkler**
Work Class:
Proposed Use: Commercial
Permit Number: 020431000000145
Status:
Valuation: \$0.00
Contractor Company:
Contractor Name: BAGATOURIAN PETROS

Date: **1/2/2002**
Permit Type:
Description: **No Plan Check INSTALL FIRE ALARM SYSTEM**

Permit Description: **Electrical**
Work Class:
Proposed Use: Commercial
Permit Number: 010412000026709
Status:
Valuation: \$0.00
Contractor Company:
Contractor Name: ENGINEERED PROTECTION SYSTEMS

ADJOINING PROPERTY FINDINGS

Date: **11/30/2001**
Permit Type:
Description: **No Plan Check FIRE LIFE SAFETY.**

Permit Description: **Electrical**
Work Class:
Proposed Use: Public Safety Only
Permit Number: 010411000024877
Status:
Valuation: \$0.00
Contractor Company:
Contractor Name: LIGHTHOUSE DESIGN

Date: **11/14/2001**
Permit Type:
Description: **Plan Check Construct 1-hr corridor on 9th and 12th**

Permit Description: **Bldg-Alter/Repair**
Work Class:
Proposed Use: Commercial
Permit Number: 010161000108472
Status:
Valuation: \$5,000.00
Contractor Company:
Contractor Name: OWNER-BUILDER

Date: **9/14/2001**
Permit Type:
Description: **Plan Check WATER CURTAIN IN 2ND. FLOOR AND UP IN AN**

Permit Description: **Fire Sprinkler**
Work Class:
Proposed Use: Commercial
Permit Number: 010432000002395
Status:
Valuation: \$0.00
Contractor Company:
Contractor Name: BAGATOURIAN PETROS

ADJOINING PROPERTY FINDINGS

Date: **9/14/2001**
Permit Type:
Description: **No Plan Check (SHELL WORK). RELOCATE A.S. BY ARMOVRS T**

Permit Description: **Fire Sprinkler**
Work Class:
Proposed Use: Commercial
Permit Number: 010432000002396
Status:
Valuation: \$0.00
Contractor Company:
Contractor Name: BAGATOURIAN PETROS

Date: **7/24/2001**
Permit Type:
Description: **Plan Check Construct 1 hr corridor wherever practic**

Permit Description: **Bldg-Alter/Repair**
Work Class:
Proposed Use: Commercial
Permit Number: 010161000008472
Status:
Valuation: \$20,000.00
Contractor Company:
Contractor Name: FIRSCHEIN WILLIAM ARCHITECT

Date: **7/12/2001**
Permit Type:
Description: **Plan Check INSTALL MUFFLER EXHAUST AND SUPPLY FAN F**

Permit Description: **HVAC**
Work Class:
Proposed Use: Commercial
Permit Number: 010441000006560
Status:
Valuation: \$0.00
Contractor Company:
Contractor Name: PAUL'S AIR CON & HEATING

ADJOINING PROPERTY FINDINGS

Date: **6/6/2001**
Permit Type:
Description: **Plan Check FRAMING FOR NEW OPENING IN CLAY TILE PAR**

Permit Description: **Bldg-Alter/Repair**
Work Class:
Proposed Use: Commercial
Permit Number: 010161000010220
Status:
Valuation: \$500.00
Contractor Company:
Contractor Name: FIRSCHEIN WILLIAM ARCHITECT

Date: **4/23/2001**
Permit Type:
Description: **No Plan Check CAP OFF 6 FIXTURES,IN BASEMENT**

Permit Description: **Plumbing**
Work Class:
Proposed Use: Commercial
Permit Number: 010421000006280
Status:
Valuation: \$0.00
Contractor Company:
Contractor Name: S C PLUMBING

Date: **4/10/2001**
Permit Type:
Description: **Plan Check TWO 6" SLABS FOR GENERATOR AND TANK**

Permit Description: **Bldg-Alter/Repair**
Work Class:
Proposed Use: Commercial
Permit Number: 010161000005915
Status:
Valuation: \$3,000.00
Contractor Company:
Contractor Name: OWNER-BUILDER

ADJOINING PROPERTY FINDINGS

Date: **4/3/2001**
Permit Type:
Description: **No Plan Check RE-INSTALL SUMPUMP.**

Permit Description: **Plumbing**
Work Class:
Proposed Use: Commercial
Permit Number: 010421000005026
Status:
Valuation: \$0.00
Contractor Company:
Contractor Name: S C PLUMBING

Date: **3/22/2001**
Permit Type:
Description: **No Plan Check REPLACE HOIST ROPES ELEV. #3 (42-7446)**

Permit Description: **Elevator**
Work Class:
Proposed Use: Commercial
Permit Number: 010461000000259
Status:
Valuation: \$0.00
Contractor Company:
Contractor Name: MILLAR ELEVATOR SERVICE CO

Date: **1/4/2001**
Permit Type:
Description: **No Plan Check SUPPLEMENTAL PERMIT TO 99041-10000-21861**

Permit Description: **Electrical**
Work Class:
Proposed Use: Commercial
Permit Number: 990411000121861
Status:
Valuation: \$0.00
Contractor Company:
Contractor Name: POWER TECH ELECTRIC

ADJOINING PROPERTY FINDINGS

Date: **11/7/2000**
Permit Type:
Description: **No Plan Check Change of address from 488 S. Hill St. t**

Permit Description: **Electrical**
Work Class:
Proposed Use: Public Safety Only
Permit Number: 000413000122832
Status:
Valuation: \$0.00
Contractor Company:
Contractor Name: FIRST FIRE ALARM SYSTEMS

Date: **9/1/2000**
Permit Type:
Description: **Plan Check HighRise retrofit per Ord. 163,836 and 1**

Permit Description: **Bldg-Alter/Repair**
Work Class:
Proposed Use: Commercial
Permit Number: 000161000000803
Status:
Valuation: \$10,000.00
Contractor Company:
Contractor Name: OWNER-BUILDER

Date: **8/29/2000**
Permit Type:
Description: **No Plan Check INSTALLATION OF AIR TANK PER ORDER TO CO**

Permit Description: **Pressure Vessel**
Work Class:
Proposed Use: Commercial
Permit Number: 000451000000533
Status:
Valuation: \$0.00
Contractor Company:
Contractor Name: OWNER-BUILDER

ADJOINING PROPERTY FINDINGS

Date: **7/3/2000**
Permit Type:
Description: **No Plan Check HOOD FOR A KILN**

Permit Description: **HVAC**
Work Class:
Proposed Use: Commercial
Permit Number: 000441000005541
Status:
Valuation: \$0.00
Contractor Company:
Contractor Name: MELKO

Date: **5/31/2000**
Permit Type:
Description: **No Plan Check REPLACE HOIST CABLES. (42-7446).**

Permit Description: **Elevator**
Work Class:
Proposed Use: Commercial
Permit Number: 000461000000426
Status:
Valuation: \$0.00
Contractor Company:
Contractor Name: MILLAR ELEVATOR SERVICE CO

Date: **5/24/2000**
Permit Type:
Description: **No Plan Check STRAP FLEXES AND CONDUITS IN SEVEN FLOOR**

Permit Description: **Electrical**
Work Class:
Proposed Use: Commercial
Permit Number: 000412000010426
Status:
Valuation: \$0.00
Contractor Company:
Contractor Name: INDUSTRIAL ELECTRICAL SERVICE

ADJOINING PROPERTY FINDINGS

Date: **1/13/2000**
Permit Type:
Description: **Plan Check High Rise Retrofit fire pump and emergen**

Permit Description: **Electrical**
Work Class:
Proposed Use: Commercial
Permit Number: 990411000021861
Status:
Valuation: \$0.00
Contractor Company:
Contractor Name: KLET DAVID

458 S HILL ST

Date: **6/1/2010**
Permit Type:
Description: **No Plan Check SUPPLEMENTAL TO PERMIT #10044-20000-0505**

Permit Description: **HVAC**
Work Class:
Proposed Use: Commercial
Permit Number: 100441000105059
Status:
Valuation: \$0.00
Contractor Company:
Contractor Name: TAS CONSTRUCTION INC

Date: **5/27/2010**
Permit Type:
Description: **Plan Check T.I. TO (E) SUBWAY RESTAURANT ON 1ST FLO**

Permit Description: **Bldg-Alter/Repair**
Work Class:
Proposed Use: Commercial
Permit Number: 100162000008918
Status:
Valuation: \$10,000.00
Contractor Company:
Contractor Name: TAS CONSTRUCTION INC

ADJOINING PROPERTY FINDINGS

Date: **5/27/2010**
Permit Type:
Description: **No Plan Check (E) SUBWAY RESTAURANT - INSTALL 5 OUTLET**

Permit Description: **Electrical**
Work Class:
Proposed Use: Commercial
Permit Number: 100412000010097
Status:
Valuation: \$0.00
Contractor Company:
Contractor Name: TAS CONSTRUCTION INC

Date: **5/27/2010**
Permit Type:
Description: **No Plan Check (E) SUBWAY RESTAURANT - REPLACE MOP SINK**

Permit Description: **Plumbing**
Work Class:
Proposed Use: Commercial
Permit Number: 100422000008757
Status:
Valuation: \$0.00
Contractor Company:
Contractor Name: TAS CONSTRUCTION INC

Date: **5/27/2010**
Permit Type:
Description: **Plan Check REPLACE (1) TYPE - II HOOD FOR A "SUBWAY**

Permit Description: **HVAC**
Work Class:
Proposed Use: Commercial
Permit Number: 100442000005059
Status:
Valuation: \$0.00
Contractor Company:
Contractor Name: TAS CONSTRUCTION INC

ADJOINING PROPERTY FINDINGS

Date: **7/8/2003**
Permit Type:
Description: **Plan Check TO COLLECT P.C. FEE SINCE ORIG. SET WAS**

Permit Description: **Bldg-Alter/Repair**
Work Class:
Proposed Use: Commercial
Permit Number: 030161000100786
Status:
Valuation: \$301.00
Contractor Company:
Contractor Name: T A S CONSTRUCTION

Date: **6/3/2003**
Permit Type:
Description: **No Plan Check Install fire alarm devices in historical**

Permit Description: **Electrical**
Work Class:
Proposed Use: Commercial
Permit Number: 030411000012101
Status:
Valuation: \$0.00
Contractor Company:
Contractor Name: ADR SECURITY SYSTEMS

Date: **4/24/2003**
Permit Type:
Description: **No Plan Check MINOR ELECTRIC REMODEL; CEQA CATEGORICAL**

Permit Description: **Electrical**
Work Class:
Proposed Use: Commercial
Permit Number: 030411000008866
Status:
Valuation: \$0.00
Contractor Company:
Contractor Name: T A S CONSTRUCTION

ADJOINING PROPERTY FINDINGS

Date: **4/24/2003**
Permit Type:
Description: **No Plan Check EXISTING SUBWAY SANDWICHES/REMODEL- OK P**

Permit Description: **Plumbing**
Work Class:
Proposed Use: Commercial
Permit Number: 030421000013216
Status:
Valuation: \$0.00
Contractor Company:
Contractor Name: T A S CONSTRUCTION

Date: **4/24/2003**
Permit Type:
Description: **No Plan Check SUPPLEMENTAL PERMIT FOR 03042-10000-1321**

Permit Description: **Plumbing**
Work Class:
Proposed Use: Commercial
Permit Number: 030421000113216
Status:
Valuation: \$0.00
Contractor Company:
Contractor Name: T A S CONSTRUCTION

Date: **3/24/2003**
Permit Type:
Description: **No Plan Check SUPPLEMENTAL PERMIT TO #03042-10002-0205**

Permit Description: **Plumbing**
Work Class:
Proposed Use: Commercial
Permit Number: 030421000302051
Status:
Valuation: \$0.00
Contractor Company:
Contractor Name: T-TOP PLUMBING CO

ADJOINING PROPERTY FINDINGS

Date: **3/12/2003**
Permit Type:
Description: **No Plan Check CHANGE OF CONTRACTOR.**

Permit Description: **Plumbing**
Work Class:
Proposed Use: Commercial
Permit Number: 030421000202051
Status:
Valuation: \$0.00
Contractor Company:
Contractor Name: T-TOP PLUMBING CO

Date: **3/4/2003**
Permit Type:
Description: **No Plan Check SUPPLEMENTAL PERMIT FOR 03042-10000-0205**

Permit Description: **Plumbing**
Work Class:
Proposed Use: Commercial
Permit Number: 030421000102051
Status:
Valuation: \$0.00
Contractor Company:
Contractor Name: AKAL BUILDERS

Date: **2/6/2003**
Permit Type:
Description: **Plan Check REMODEL - SUBWAY, ADD 1 AND RELOCATE 1 T**

Permit Description: **HVAC**
Work Class:
Proposed Use: Commercial
Permit Number: 030441000000560
Status:
Valuation: \$0.00
Contractor Company:
Contractor Name: AKAL BUILDERS

ADJOINING PROPERTY FINDINGS

Date: **1/29/2003**
Permit Type:
Description: **No Plan Check REMODEL COMMERCIAL SPACE FOR NEW SUBWAY**

Permit Description: **Electrical**
Work Class:
Proposed Use: Commercial
Permit Number: 030411000001258
Status:
Valuation: \$0.00
Contractor Company:
Contractor Name: AKAL BUILDERS

Date: **1/29/2003**
Permit Type:
Description: **No Plan Check REMODEL - SUBWAY**

Permit Description: **Plumbing**
Work Class:
Proposed Use: Commercial
Permit Number: 030421000002051
Status:
Valuation: \$0.00
Contractor Company:
Contractor Name: AKAL BUILDERS

Date: **1/27/2003**
Permit Type:
Description: **No Plan Check RELOCATE 15 SPRINKLER HEADS**

Permit Description: **Fire Sprinkler**
Work Class:
Proposed Use: Commercial
Permit Number: 030431000000216
Status:
Valuation: \$0.00
Contractor Company:
Contractor Name: DE ANGELO FIRE PROTECTION

ADJOINING PROPERTY FINDINGS

Date: **1/21/2003**
Permit Type:
Description: **Plan Check TENANT IMPROVEMENT - ADD NONBEARING WALL**

Permit Description: **Bldg-Alter/Repair**
Work Class:
Proposed Use: Commercial
Permit Number: 030161000000786
Status:
Valuation: \$125,000.00
Contractor Company:
Contractor Name: AKAL BUILDERS

Date: **5/22/2002**
Permit Type:
Description: **No Plan Check RELOCATE CIRCUIT FOR HVAC (CEQA CATEGOR**

Permit Description: **Electrical**
Work Class:
Proposed Use: Commercial
Permit Number: 020412000010908
Status:
Valuation: \$0.00
Contractor Company:
Contractor Name: GRAYMAR HEATING & AIR CONDITIONING

Date: **5/22/2002**
Permit Type:
Description: **No Plan Check RELOCATE CONDENSER (CEQA CATEGORICAL EXE**

Permit Description: **HVAC**
Work Class:
Proposed Use: Commercial
Permit Number: 020442000004927
Status:
Valuation: \$0.00
Contractor Company:
Contractor Name: GRAYMAR HEATING & AIR CONDITIONING

ADJOINING PROPERTY FINDINGS

Date: **5/20/1997**
Permit Type:
Description: **Plan Check tenannt improvement remodel at kitchen c**

Permit Description: **Bldg-Alter/Repair**
Work Class:
Proposed Use: Commercial
Permit Number: 970163000011259
Status:
Valuation: \$15,000.00
Contractor Company:
Contractor Name: RADLINSKI MARC JAMES

Date: **5/12/1997**
Permit Type:
Description: **No Plan Check REMODELING**

Permit Description: **Electrical**
Work Class:
Proposed Use: Commercial
Permit Number: 970413000006415
Status:
Valuation: \$0.00
Contractor Company:
Contractor Name: RADLINSKI MARC JAMES

Date: **5/12/1997**
Permit Type:
Description: **No Plan Check REMODELING**

Permit Description: **Plumbing**
Work Class:
Proposed Use: Commercial
Permit Number: 970423000003588
Status:
Valuation: \$0.00
Contractor Company:
Contractor Name: RADLINSKI MARC JAMES

ADJOINING PROPERTY FINDINGS

Date: **5/12/1997**
Permit Type:
Description: **No Plan Check REMODELING**

Permit Description: **HVAC**
Work Class:
Proposed Use: Commercial
Permit Number: 970443000002730
Status:
Valuation: \$0.00
Contractor Company:
Contractor Name: RADLINSKI MARC JAMES

488 S HILL ST

Date: **11/7/2000**
Permit Type:
Description: **Plan Check Additional devices to an existing Fire L**

Permit Description: **Electrical**
Work Class:
Proposed Use: Public Safety Only
Permit Number: 000413000022832
Status:
Valuation: \$0.00
Contractor Company:
Contractor Name: FIRST FIRE ALARM SYSTEMS

ADJOINING PROPERTY FINDINGS

S OLIVE ST

330 S OLIVE ST

Date: **11/8/2007**
Permit Type:
Description: **Plan Check ATTACHING MACHINE TO FLOOR OF MACHINE RO**

Permit Description: **Bldg-Alter/Repair**
Work Class:
Proposed Use: Commercial
Permit Number: 070161000018863
Status:
Valuation: \$2,500.00
Contractor Company:
Contractor Name: CALIFORNIA RESTORATION & WATERPROOFING

Date: **8/15/2007**
Permit Type:
Description: **No Plan Check CONTROLLER, DOOR PACKAGE, FIXTURE ROPES**

Permit Description: **Elevator**
Work Class:
Proposed Use: Commercial
Permit Number: 070461000001045
Status:
Valuation: \$0.00
Contractor Company:
Contractor Name: AMTECH ELEVATOR SERVICES

ADJOINING PROPERTY FINDINGS

333 S OLIVE ST

Date: **10/2/1997**
Permit Type:
Description: **No Plan Check RELOCATE 2 STROBES-14 NEW CIRCUITS FOR C**

Permit Description: **Electrical**
Work Class:
Proposed Use: Commercial
Permit Number: 970411000016087
Status:
Valuation: \$0.00
Contractor Company:
Contractor Name: BUILDING AND COMPUTER ELECTRIC

400 S OLIVE ST

Date: **9/23/2009**
Permit Type:
Description: **No Plan Check GENERATOR TEMPORARY POWER FOR SPECIAL EV**

Permit Description: **Electrical**
Work Class:
Proposed Use: Special Equipment
Permit Number: 090411000017984
Status:
Valuation: \$0.00
Contractor Company:
Contractor Name: J C ' S ELECTRICAL SERVICES

ADJOINING PROPERTY FINDINGS

Date: **11/2/1998**
Permit Type:
Description: **No Plan Check install 15 computer lines**

Permit Description: **Electrical**
Work Class:
Proposed Use: Commercial
Permit Number: 980414000024426
Status:
Valuation: \$0.00
Contractor Company:
Contractor Name: BELKIN COMPONENTS

419 S OLIVE ST

Date: **1/17/1997**
Permit Type:
Description: **No Plan Check POWER FOR GATE OPERATOR & CONTROL STATIO**

Permit Description: **Electrical**
Work Class:
Proposed Use: Commercial
Permit Number: 970411000000530
Status:
Valuation: \$0.00
Contractor Company:
Contractor Name: J M E ELECTRIC INC

ADJOINING PROPERTY FINDINGS

433 S OLIVE ST

Date: 11/21/2013
Permit Type:
Description: **Plan Check REPLACE/UPGRADE T-MOBILE ANTENNAS AT ROO FTOP OF (E) BUILDING : REMOVE 4 (E) ANTENNAS; INSTALL 4 NEW ANTENNAS; INSTALL 1 NEW EQUIPMENT CABINET.**

Permit Description: **Bldg-Alter/Repair**
Work Class:
Proposed Use: Commercial Office
Permit Number: 120261000000310
Status:
Valuation: \$7,000.00
Contractor Company:
Contractor Name: OLSEN H C CONSTRUCTION COMPANY INC

Date: 6/18/2013
Permit Type:
Description: **Plan Check INSTALL UNISTRUTS FOR FUEL LINES IN GENERATOR ROOM LOCATED @ S/E PORTION OF 1ST FLR. PIPE SUPPORTS FOR AT&T BLDG.**

Permit Description: **Bldg-Alter/Repair**
Work Class:
Proposed Use: Commercial Office
Permit Number: 130161000010065
Status:
Valuation: \$32,000.00
Contractor Company:
Contractor Name: MJK CONSTRUCTION INC

ADJOINING PROPERTY FINDINGS

Date: **11/3/2011**
Permit Type:
Description: **No Plan Check REPLACE (4) CHILLERS-980 TONS EACH.**

Permit Description: **HVAC**
Work Class:
Proposed Use: Commercial
Permit Number: 110441000012856
Status:
Valuation: \$0.00
Contractor Company:
Contractor Name: MESA ENERGY SYSTEMS INC

Date: **12/16/2008**
Permit Type:
Description: **Plan Check Plan check for voice evacuation (communi**

Permit Description: **Electrical**
Work Class:
Proposed Use: Public Safety Only
Permit Number: 080411000024559
Status:
Valuation: \$0.00
Contractor Company:
Contractor Name: FIRE DETECTION

Date: **9/27/2007**
Permit Type:
Description: **No Plan Check New Metro PCS Cell Site**

Permit Description: **Electrical**
Work Class:
Proposed Use: Commercial
Permit Number: 070419000023653
Status:
Valuation: \$0.00
Contractor Company:
Contractor Name: ANTHONY ELECTRIC

ADJOINING PROPERTY FINDINGS

Date: **9/5/2007**
Permit Type:
Description: **Plan Check INSTALL (6) PANEL AND (1) GPS ANTENNAE O**

Permit Description: **Bldg-Alter/Repair**
Work Class:
Proposed Use: Commercial
Permit Number: 070161000001414
Status:
Valuation: \$45,000.00
Contractor Company:
Contractor Name: OLSEN H C CONSTRUCTION COMPANY INC

Date: **4/30/2007**
Permit Type:
Description: **No Plan Check REPLACE COMPENSATING ROPES. (5130102468**

Permit Description: **Elevator**
Work Class:
Proposed Use: Commercial
Permit Number: 070469100000491
Status:
Valuation: \$0.00
Contractor Company:
Contractor Name: SCHINDLER ELEVATOR CORPORATION

Date: **4/6/2007**
Permit Type:
Description: **No Plan Check SHORTEN HOIST ROPES.**

Permit Description: **Elevator**
Work Class:
Proposed Use: Commercial
Permit Number: 070461000000412
Status:
Valuation: \$0.00
Contractor Company:
Contractor Name: SCHINDLER ELEVATOR CORPORATION

ADJOINING PROPERTY FINDINGS

Date: **8/17/2006**
Permit Type:
Description: **No Plan Check CELL SITE.**

Permit Description: **Electrical**
Work Class:
Proposed Use: Commercial
Permit Number: 060411000020608
Status:
Valuation: \$0.00
Contractor Company:
Contractor Name: ANTHONY ELECTRIC

Date: **6/29/2006**
Permit Type:
Description: **Plan Check INSTALLTION OF A WIRELESS TELECOMMUNICAT**

Permit Description: **Bldg-Alter/Repair**
Work Class:
Proposed Use: Commercial Office
Permit Number: 050161000021030
Status:
Valuation: \$50,000.00
Contractor Company:
Contractor Name: OLSEN H C CONSTRUCTION COMPANY INC

Date: **6/26/2006**
Permit Type:
Description: **No Plan Check INSTALL BRANCH CIRCUIT FOR SIGN UP TO J-**

Permit Description: **Electrical**
Work Class:
Proposed Use: Commercial
Permit Number: 060411000015456
Status:
Valuation: \$0.00
Contractor Company:
Contractor Name: FIELDING ELECTRIC INC

ADJOINING PROPERTY FINDINGS

Date: **5/8/2006**
Permit Type:
Description: **No Plan Check INSTALL MONITOR PANEL TO EXISTING FIRE A**

Permit Description: **Electrical**
Work Class:
Proposed Use: Commercial
Permit Number: 060411000011006
Status:
Valuation: \$0.00
Contractor Company:
Contractor Name: FIRE DETECTION

Date: **12/8/2004**
Permit Type:
Description: **No Plan Check RELOCATE AND ADD DEVICES TO AN EXISTING**

Permit Description: **Electrical**
Work Class:
Proposed Use: Commercial
Permit Number: 040412000030617
Status:
Valuation: \$0.00
Contractor Company:
Contractor Name: FIRE DETECTION ENGINEERING

Date: **12/1/2004**
Permit Type:
Description: **No Plan Check Tenant Improvement**

Permit Description: **Electrical**
Work Class:
Proposed Use: Commercial
Permit Number: 040419000029914
Status:
Valuation: \$0.00
Contractor Company:
Contractor Name: FIELDING ELECTRIC

ADJOINING PROPERTY FINDINGS

Date: **11/23/2004**
Permit Type:
Description: **Plan Check TENANT IMPROVEMENT ON 2ND FLOOR: (N) IN**

Permit Description: **Bldg-Alter/Repair**
Work Class:
Proposed Use: Commercial
Permit Number: 040161000020723
Status:
Valuation: \$21,000.00
Contractor Company:
Contractor Name: OLSEN H C CONSTRUCTION COMPANY

Date: **4/1/2004**
Permit Type:
Description: **No Plan Check TELEPHONE EQUIPMENT CAGE**

Permit Description: **Electrical**
Work Class:
Proposed Use: Commercial
Permit Number: 040419000007739
Status:
Valuation: \$0.00
Contractor Company:
Contractor Name: FIELDING ELECTRIC

Date: **1/16/2003**
Permit Type:
Description: **Plan Check INSTALLATION OF SEISMIC RESTRAINT SNUBBE**

Permit Description: **Bldg-Alter/Repair**
Work Class:
Proposed Use: Commercial
Permit Number: 030161000000569
Status:
Valuation: \$20,000.00
Contractor Company:
Contractor Name: MASON WEST INC

ADJOINING PROPERTY FINDINGS

Date: **1/10/2003**
Permit Type:
Description: **No Plan Check REPLACE COOLING TOWER**

Permit Description: **HVAC**
Work Class:
Proposed Use: Commercial
Permit Number: 030441000000284
Status:
Valuation: \$0.00
Contractor Company:
Contractor Name: G & G AIR CONDITIONING

Date: **12/19/2002**
Permit Type:
Description: **Plan Check A NEW CABLE CHUTE (BRIDGE) TO CARRY TELE**

Permit Description: **Bldg-Alter/Repair**
Work Class:
Proposed Use: Commercial
Permit Number: 020161000017359
Status:
Valuation: \$15,000.00
Contractor Company:
Contractor Name: OLSEN H C CONSTRUCTION COMPANY

Date: **12/2/2002**
Permit Type:
Description: **Plan Check Install new swbd and equipment for new c**

Permit Description: **Electrical**
Work Class:
Proposed Use: Commercial
Permit Number: 020411000022343
Status:
Valuation: \$0.00
Contractor Company:
Contractor Name: FIELDING ELECTRIC

ADJOINING PROPERTY FINDINGS

Date: **11/12/2002**
Permit Type:
Description: **Plan Check MODIFY (E) STEEL PLATFORM TO ACCOMODATE**

Permit Description: **Bldg-Alter/Repair**
Work Class:
Proposed Use: Commercial
Permit Number: 020161000018830
Status:
Valuation: \$45,000.00
Contractor Company:
Contractor Name: OLSEN H C CONSTRUCTION COMPANY

Date: **9/9/2002**
Permit Type:
Description: **Plan Check VOLUNTARY SEISMIC UPGRADING OF EXISTING**

Permit Description: **Bldg-Alter/Repair**
Work Class:
Proposed Use: Commercial
Permit Number: 020161000010566
Status:
Valuation: \$80,000.00
Contractor Company:
Contractor Name: OLSEN H C CONSTRUCTION COMPANY

Date: **7/23/2002**
Permit Type:
Description: **Plan Check CONSTRUCT MECH PIPE SUPPORTS BETWEEN TEL**

Permit Description: **Bldg-Alter/Repair**
Work Class:
Proposed Use: Commercial
Permit Number: 020161000002942
Status:
Valuation: \$200,000.00
Contractor Company:
Contractor Name: OLSEN H C CONSTRUCTION COMPANY

ADJOINING PROPERTY FINDINGS

Date: **5/17/2002**
Permit Type:
Description: **No Plan Check 2 FLOOR SINKS+ 3 TRAP PRIMERS**

Permit Description: **Plumbing**
Work Class:
Proposed Use: Commercial
Permit Number: 020421000013247
Status:
Valuation: \$0.00
Contractor Company:
Contractor Name: ALL AREA PLUMBING

Date: **4/22/2002**
Permit Type:
Description: **No Plan Check BLDG SIGNAGE**

Permit Description: **Electrical**
Work Class:
Proposed Use: Commercial
Permit Number: 020411000008419
Status:
Valuation: \$0.00
Contractor Company:
Contractor Name: FIELDING ELECTRIC

Date: **3/21/2002**
Permit Type:
Description: **No Plan Check COOLING TOWER REPLACEMENT**

Permit Description: **HVAC**
Work Class:
Proposed Use: Commercial
Permit Number: 020441000002773
Status:
Valuation: \$0.00
Contractor Company:
Contractor Name: LIBERTY CLIMATE CONTROL INC

ADJOINING PROPERTY FINDINGS

Date: **3/15/2002**
Permit Type:
Description: **Plan Check REMOVE AND REPLACE ROOFTOP STEEL PLATFOR**

Permit Description: **Bldg-Alter/Repair**
Work Class:
Proposed Use: Commercial
Permit Number: 010161000022253
Status:
Valuation: \$45,000.00
Contractor Company:
Contractor Name: OLSEN H C CONSTRUCTION COMPANY

Date: **2/26/2002**
Permit Type:
Description: **No Plan Check COOLING TOWER REPLACEMENT (ROOF)**

Permit Description: **Electrical**
Work Class:
Proposed Use: Commercial
Permit Number: 020411000003954
Status:
Valuation: \$0.00
Contractor Company:
Contractor Name: FIELDING ELECTRIC

Date: **2/1/2002**
Permit Type:
Description: **Plan Check Install a proposed 5'3" x 8'-4" for SBC**

Permit Description: **Sign**
Work Class:
Proposed Use: Onsite Signs
Permit Number: 020487000000153
Status:
Valuation: \$1,000.00
Contractor Company:
Contractor Name: SIGNTECH ELECTRICAL ADVERTISING

ADJOINING PROPERTY FINDINGS

Date: **1/17/2002**
Permit Type:
Description: **No Plan Check BUILDING SIGNAGE**

Permit Description: **Electrical**
Work Class:
Proposed Use: Commercial
Permit Number: 020411000001122
Status:
Valuation: \$0.00
Contractor Company:
Contractor Name: FIELDING ELECTRIC

Date: **1/2/2001**
Permit Type:
Description: **No Plan Check ADD 6 SPEAKERS/STROBES**

Permit Description: **Electrical**
Work Class:
Proposed Use: Commercial
Permit Number: 010412000000063
Status:
Valuation: \$0.00
Contractor Company:
Contractor Name: FIRE DETECTION ENGINEERING

Date: **1/2/2001**
Permit Type:
Description: **No Plan Check ADD 18 SPEAKERS/STROBES**

Permit Description: **Electrical**
Work Class:
Proposed Use: Commercial
Permit Number: 010412000000064
Status:
Valuation: \$0.00
Contractor Company:
Contractor Name: FIRE DETECTION ENGINEERING

ADJOINING PROPERTY FINDINGS

Date: **11/29/2000**
Permit Type:
Description: **Plan Check ADD 74 F.S. HEADS FOR NEW EQUIPMENT ROOM**

Permit Description: **Fire Sprinkler**
Work Class:
Proposed Use: Commercial
Permit Number: 000431000003144
Status:
Valuation: \$0.00
Contractor Company:
Contractor Name: COSCO FIRE PROTECTION

Date: **11/16/2000**
Permit Type:
Description: **No Plan Check TELEPHONE EQUIP. CABLES.**

Permit Description: **Electrical**
Work Class:
Proposed Use: Commercial
Permit Number: 000411000023504
Status:
Valuation: \$0.00
Contractor Company:
Contractor Name: FIELDING ELECTRIC

Date: **11/16/2000**
Permit Type:
Description: **No Plan Check INSTALL NEW GRILLS & DUCT WORK.**

Permit Description: **HVAC**
Work Class:
Proposed Use: Commercial
Permit Number: 000441000009913
Status:
Valuation: \$0.00
Contractor Company:
Contractor Name: G & G AIR CONDITIONING

ADJOINING PROPERTY FINDINGS

Date: **11/14/2000**
Permit Type:
Description: **Plan Check T.I.: REMOVE & REPLACE NON-STRUC. PARTIT**

Permit Description: **Bldg-Alter/Repair**
Work Class:
Proposed Use: Commercial
Permit Number: 000161000016091
Status:
Valuation: \$225,000.00
Contractor Company:
Contractor Name: OLSEN H C CONSTRUCTION COMPANY

Date: **11/9/2000**
Permit Type:
Description: **No Plan Check REPAIR 3' C.C. SERVICE.**

Permit Description: **Plumbing**
Work Class:
Proposed Use: Commercial
Permit Number: 000421000017506
Status:
Valuation: \$0.00
Contractor Company:
Contractor Name: ANGELO PLUMBING

Date: **11/3/2000**
Permit Type:
Description: **Plan Check PROVIDE 4 WIREMESHED "CAGES" ENCLOSURES**

Permit Description: **Bldg-Alter/Repair**
Work Class:
Proposed Use: Commercial
Permit Number: 000161000021047
Status:
Valuation: \$8,500.00
Contractor Company:
Contractor Name: OLSEN H C CONSTRUCTION COMPANY

ADJOINING PROPERTY FINDINGS

Date: **10/31/2000**
Permit Type:
Description: **Plan Check T. I. - EQUIPMENT ROOM. PLAN-CHECK T-24**

Permit Description: **Electrical**
Work Class:
Proposed Use: Commercial
Permit Number: 000411000016814
Status:
Valuation: \$0.00
Contractor Company:
Contractor Name: FIELDING ELECTRIC

Date: **10/31/2000**
Permit Type:
Description: **Plan Check T-24 and emergency lighting plan check o**

Permit Description: **Electrical**
Work Class:
Proposed Use: Commercial
Permit Number: 000411000017511
Status:
Valuation: \$0.00
Contractor Company:
Contractor Name: FIELDING ELECTRIC

Date: **8/4/2000**
Permit Type:
Description: **Plan Check TENANT IMPROVEMENT, NON-BR PARTITIONS AT**

Permit Description: **Bldg-Alter/Repair**
Work Class:
Proposed Use: Commercial
Permit Number: 000161000014513
Status:
Valuation: \$20,000.00
Contractor Company:
Contractor Name: OLSEN H C CONSTRUCTION COMPANY

ADJOINING PROPERTY FINDINGS

Date: **2/7/2000**
Permit Type:
Description: **Plan Check T.I. - PARTITION TO FORM CONF. ROOM, REP**

Permit Description: **Bldg-Alter/Repair**
Work Class:
Proposed Use: Commercial Office
Permit Number: 990161000022686
Status:
Valuation: \$5,000.00
Contractor Company:
Contractor Name: OLSEN H C CONSTRUCTION COMPANY

Date: **10/19/1999**
Permit Type:
Description: **No Plan Check AIR TANK**

Permit Description: **Pressure Vessel**
Work Class:
Proposed Use: Commercial
Permit Number: 990451000000560
Status:
Valuation: \$0.00
Contractor Company:
Contractor Name: OWNER-BUILDER

Date: **8/31/1999**
Permit Type:
Description: **Plan Check TENANT IMPROVEMENT FOR INSTALLATION OF U**

Permit Description: **Bldg-Alter/Repair**
Work Class:
Proposed Use: Commercial
Permit Number: 990161000006780
Status:
Valuation: \$10,000.00
Contractor Company:
Contractor Name: OLSEN H C CONSTRUCTION COMPANY

ADJOINING PROPERTY FINDINGS

Date: **7/2/1999**
Permit Type:
Description: **No Plan Check SUPPLEMENTAL PERMIT CHANGING ADDRESS FRO**

Permit Description: **Fire Sprinkler**
Work Class:
Proposed Use: Commercial
Permit Number: 990431000100776
Status:
Valuation: \$0.00
Contractor Company:
Contractor Name: COSCO FIRE PROTECTION

Date: **3/5/1999**
Permit Type:
Description: **Plan Check PROVIDE DUCTWORK AND AIR DISTRIBUTION FO**

Permit Description: **HVAC**
Work Class:
Proposed Use: Commercial
Permit Number: 990441000001338
Status:
Valuation: \$0.00
Contractor Company:
Contractor Name: G & G AIR CONDITIONING

Date: **3/4/1999**
Permit Type:
Description: **Plan Check Electrical work on the ninth floor in a**

Permit Description: **Electrical**
Work Class:
Proposed Use: Commercial
Permit Number: 990411000003148
Status:
Valuation: \$0.00
Contractor Company:
Contractor Name: FIELDING ELECTRIC

ADJOINING PROPERTY FINDINGS

Date: **3/4/1999**
Permit Type:
Description: **No Plan Check CIRCUIT FOR BTS, ROOF**

Permit Description: **Electrical**
Work Class:
Proposed Use: Commercial
Permit Number: 990411000004026
Status:
Valuation: \$0.00
Contractor Company:
Contractor Name: FIELDING ELECTRIC

Date: **2/19/1999**
Permit Type:
Description: **Plan Check T.I ADD NON-BEARING WALL TO CREATE AN UN**

Permit Description: **Bldg-Alter/Repair**
Work Class:
Proposed Use: Commercial
Permit Number: 990161000002520
Status:
Valuation: \$20,000.00
Contractor Company:
Contractor Name: OLSEN H C CONSTRUCTION COMPANY

Date: **11/25/1998**
Permit Type:
Description: **Plan Check INSTALL NEW DOOR IN CORRIDOR AND PROVIDE**

Permit Description: **Bldg-Alter/Repair**
Work Class:
Proposed Use: Commercial
Permit Number: 980161000023915
Status:
Valuation: \$25,000.00
Contractor Company:
Contractor Name: OLSEN H C CONSTRUCTION COMPANY

ADJOINING PROPERTY FINDINGS

Date: **9/4/1998**
Permit Type:
Description: **Plan Check INSTALL 28" X 51" X 72" HIGH BTS RADIO C**

Permit Description: **Bldg-Alter/Repair**
Work Class:
Proposed Use: Commercial Office
Permit Number: 980161000018124
Status:
Valuation: \$5,000.00
Contractor Company:
Contractor Name: OLSEN H C CONSTRUCTION COMPANY

Date: **7/8/1998**
Permit Type:
Description: **No Plan Check T/O EXISTING BUR DOWN TO LIGHT WEIGHT CO**

Permit Description: **Bldg-Alter/Repair**
Work Class:
Proposed Use: Commercial
Permit Number: 980162000013645
Status:
Valuation: \$134,000.00
Contractor Company:
Contractor Name: EBERHARD ROOFING

Date: **12/9/1997**
Permit Type:
Description: **Plan Check ADDITION FOR EMERGENCY ENGINE LOAD BANK**

Permit Description: **Electrical**
Work Class:
Proposed Use: Commercial
Permit Number: 970411000005876
Status:
Valuation: \$0.00
Contractor Company:
Contractor Name: FIELDING ELECTRIC

ADJOINING PROPERTY FINDINGS

Date: **4/23/1997**
Permit Type:
Description: **No Plan Check LAND 2 CARS - 1 DUMBWAITER & 1 SIDEWALK**

Permit Description: **Elevator**
Work Class:
Proposed Use: Commercial
Permit Number: 970461000000231
Status:
Valuation: \$0.00
Contractor Company:
Contractor Name: AMTECH ELEVATOR SERVICES

S SPRING ST

354 S SPRING ST

Date: **4/14/2012**
Permit Type:
Description: **No Plan Check Retrofit HET Toilets**

Permit Description: **Plumbing**
Work Class:
Proposed Use: Commercial
Permit Number: 120429000006808
Status:
Valuation: \$0.00
Contractor Company:
Contractor Name: AMGREEN SOLUTIONS INC

ADJOINING PROPERTY FINDINGS

Date: **4/23/2010**
Permit Type:
Description: **Plan Check REPLACED 3 WOOD WINDOWS SAME SIZE (HISTO**

Permit Description: **Bldg-Alter/Repair**
Work Class:
Proposed Use: Commercial
Permit Number: 100161000005674
Status:
Valuation: \$6,450.00
Contractor Company:
Contractor Name: DESIGN WINDOWS & DOORS INC

Date: **4/23/2010**
Permit Type:
Description: **No Plan Check Full Modernization on 3 elevators. Stat**

Permit Description: **Elevator**
Work Class:
Proposed Use: Commercial
Permit Number: 100469000000444
Status:
Valuation: \$0.00
Contractor Company:
Contractor Name: SCHINDLER ELEVATOR CORPORATION

Date: **1/14/2010**
Permit Type:
Description: **Plan Check REPLACING FIRE CONTROL PANEL WITH ONE OF**

Permit Description: **Electrical**
Work Class:
Proposed Use: Public Safety Only
Permit Number: 100411000000727
Status:
Valuation: \$0.00
Contractor Company:
Contractor Name: SIMPLEX GRINNELL L P

ADJOINING PROPERTY FINDINGS

Date: **11/5/2009**
Permit Type:
Description: **No Plan Check REPLACE OLD URINALS (DO NOT INSPECT - S**

Permit Description: **Plumbing**
Work Class:
Proposed Use: 1 or 2 Family Dwelling
Permit Number: 090429000019931
Status:
Valuation: \$0.00
Contractor Company:
Contractor Name: OWNER-BUILDER

Date: **8/17/2009**
Permit Type:
Description: **No Plan Check LOW VOLTAGE CABLING**

Permit Description: **Electrical**
Work Class:
Proposed Use: Commercial
Permit Number: 090419000015428
Status:
Valuation: \$0.00
Contractor Company:
Contractor Name: WEST COAST CABLE INC

Date: **4/28/2008**
Permit Type:
Description: **No Plan Check MODERNIZE (1) OVERHEAD DRUM MACHINE CAR.**

Permit Description: **Elevator**
Work Class:
Proposed Use: Commercial
Permit Number: 080461000000634
Status:
Valuation: \$0.00
Contractor Company:
Contractor Name: SCHINDLER ELEVATOR CORPORATION

ADJOINING PROPERTY FINDINGS

Date: **9/25/2007**
Permit Type:
Description: **No Plan Check replace existing fixtures**

Permit Description: **Plumbing**
Work Class:
Proposed Use: Commercial
Permit Number: 070429000020393
Status:
Valuation: \$0.00
Contractor Company:
Contractor Name: CALIFORNIA CONSERVATION SOLUTIONS

Date: **2/13/2007**
Permit Type:
Description: **No Plan Check REPLACE (45) EXISTING TOILETS.**

Permit Description: **Plumbing**
Work Class:
Proposed Use: Commercial
Permit Number: 070421000003426
Status:
Valuation: \$0.00
Contractor Company:
Contractor Name: CALIFORNIA CONSERVATION SOLUTIONS

Date: **5/26/2006**
Permit Type:
Description: **No Plan Check INSTALL E.Q. VALVE.**

Permit Description: **Plumbing**
Work Class:
Proposed Use: Commercial
Permit Number: 060429100011954
Status:
Valuation: \$0.00
Contractor Company:
Contractor Name: PRC MECHANICAL

ADJOINING PROPERTY FINDINGS

Date: **4/19/2006**
Permit Type:
Description: **No Plan Check Supplemental permit to collect fees for**

Permit Description: **Electrical**
Work Class:
Proposed Use: Commercial
Permit Number: 050411000101729
Status:
Valuation: \$0.00
Contractor Company:
Contractor Name: PHILMONT MANAGEMENT INC

Date: **11/9/2005**
Permit Type:
Description: **Plan Check TI IN THE COMMON CORRIDOR ON THE 6TH FL**

Permit Description: **Electrical**
Work Class:
Proposed Use: Commercial
Permit Number: 050411000001729
Status:
Valuation: \$0.00
Contractor Company:
Contractor Name: PHILMONT MANAGEMENT

Date: **9/6/2005**
Permit Type:
Description: **Plan Check ADD HEADS INTO CORRIDORS AND RELOCATE A.**

Permit Description: **Fire Sprinkler**
Work Class:
Proposed Use: Commercial
Permit Number: 050431000002727
Status:
Valuation: \$0.00
Contractor Company:
Contractor Name: N I C PROTECTION

ADJOINING PROPERTY FINDINGS

Date: **7/27/2005**
Permit Type:
Description: **No Plan Check T.I. FIRE ALARM ON THE 6TH FLR. CORRIDOR**

Permit Description: **Electrical**
Work Class:
Proposed Use: Commercial
Permit Number: 050411000018069
Status:
Valuation: \$0.00
Contractor Company:
Contractor Name: PACIFIC CENTRAL ALARM

Date: **6/7/2005**
Permit Type:
Description: **No Plan Check ADD (2) DUCT DETECTOR TO NEW A/C UNIT.**

Permit Description: **Electrical**
Work Class:
Proposed Use: Commercial
Permit Number: 050411000013379
Status:
Valuation: \$0.00
Contractor Company:
Contractor Name: NUTECH FIRE ALARM AND SECURITY

Date: **5/12/2005**
Permit Type:
Description: **No Plan Check INSTALL DUCT SMOKE DETECTORS.**

Permit Description: **HVAC**
Work Class:
Proposed Use: Commercial
Permit Number: 050441000004569
Status:
Valuation: \$0.00
Contractor Company:
Contractor Name: ACE AIR TECH INC

ADJOINING PROPERTY FINDINGS

Date: **5/4/2005**
Permit Type:
Description: **No Plan Check INSTALLATION OF 5-TON SPLIT SYSTEM , HEA**

Permit Description: **HVAC**
Work Class:
Proposed Use: Commercial
Permit Number: 050441000004273
Status:
Valuation: \$0.00
Contractor Company:
Contractor Name: ACE AIR TECH INC

Date: **9/30/2004**
Permit Type:
Description: **Plan Check NEW 1-HOUR RATED CORRIDOR.**

Permit Description: **Bldg-Alter/Repair**
Work Class:
Proposed Use: Commercial
Permit Number: 040161000017110
Status:
Valuation: \$50,000.00
Contractor Company:
Contractor Name: PHILMONT MANAGEMENT

Date: **5/10/2004**
Permit Type:
Description: **No Plan Check INSTALL TEMP. POWER-(1) 165 kW GEN. FOR**

Permit Description: **Electrical**
Work Class:
Proposed Use: Special Equipment
Permit Number: 040411000011273
Status:
Valuation: \$0.00
Contractor Company:
Contractor Name: CARROLL J W CONSTRUCTION

ADJOINING PROPERTY FINDINGS

Date: **12/20/2002**
Permit Type:
Description: **No Plan Check FILM DATES (12/17/2002).**

Permit Description: **Electrical**
Work Class:
Proposed Use: Special Equipment
Permit Number: 020411000028034
Status:
Valuation: \$0.00
Contractor Company:
Contractor Name: OWNER-BUILDER

Date: **8/1/2002**
Permit Type:
Description: **No Plan Check Install computer cable and data outlets.**

Permit Description: **Electrical**
Work Class:
Proposed Use: Commercial
Permit Number: 020411000016887
Status:
Valuation: \$0.00
Contractor Company:
Contractor Name: MAZZOLA SAM

Date: **10/11/2001**
Permit Type:
Description: **No Plan Check LIGHT FIXTURES ON EXISTING CIRCUITS ON 4**

Permit Description: **Electrical**
Work Class:
Proposed Use: Commercial
Permit Number: 010411000021396
Status:
Valuation: \$0.00
Contractor Company:
Contractor Name: SURGE ELECTRIC

ADJOINING PROPERTY FINDINGS

Date: **7/3/2001**
Permit Type:
Description: **No Plan Check TELEPHONE WIRE**

Permit Description: **Electrical**
Work Class:
Proposed Use: Commercial
Permit Number: 010411000013759
Status:
Valuation: \$0.00
Contractor Company:
Contractor Name: MAZZOLA SAM

Date: **5/22/2001**
Permit Type:
Description: **No Plan Check INSTALLATION OF CONDUIT FROM ENTRANCE FA**

Permit Description: **Electrical**
Work Class:
Proposed Use: Commercial
Permit Number: 010412000010424
Status:
Valuation: \$0.00
Contractor Company:
Contractor Name: INSYNC DATA COMMUNICATIONS

Date: **12/19/2000**
Permit Type:
Description: **No Plan Check HOT WATER BOILER.**

Permit Description: **Pressure Vessel**
Work Class:
Proposed Use: Commercial
Permit Number: 000451000000754
Status:
Valuation: \$0.00
Contractor Company:
Contractor Name: ALLSTATE ENGINEERING CORPORATION

ADJOINING PROPERTY FINDINGS

Date: **11/30/2000**
Permit Type:
Description: **No Plan Check INSTALLATION OF CAT5 CABLE (PLENUMRATED)**

Permit Description: **Electrical**
Work Class:
Proposed Use: Commercial
Permit Number: 000412000024366
Status:
Valuation: \$0.00
Contractor Company:
Contractor Name: INSYNC DATA COMMUNICATIONS

Date: **7/27/1999**
Permit Type:
Description: **No Plan Check T.I. 9TH FL EAST SIDE**

Permit Description: **Electrical**
Work Class:
Proposed Use: Commercial
Permit Number: 990412000014394
Status:
Valuation: \$0.00
Contractor Company:
Contractor Name: ALL IN ONE ELECTRIC

Date: **4/4/1997**
Permit Type:
Description: **Plan Check TI ON 4TH FL. NO NEW SUSPENDED CEILING.**

Permit Description: **Bldg-Alter/Repair**
Work Class:
Proposed Use: Commercial
Permit Number: 970161000006630
Status:
Valuation: \$2,000.00
Contractor Company:
Contractor Name: VAIRO ROBERT F

ADJOINING PROPERTY FINDINGS

Date: **2/11/1997**
Permit Type:
Description: **No Plan Check INSTALLED NEW 100AMP SUBPANEL**

Permit Description: **Electrical**
Work Class:
Proposed Use: Commercial
Permit Number: 970413000001307
Status:
Valuation: \$0.00
Contractor Company:
Contractor Name: VOLT TECH ELECTRICAL CONTRACTORS INC

Date: **2/4/1997**
Permit Type:
Description: **No Plan Check ADD 120 V EMERG SOURCE TO FIRE SUPPRESSIO**

Permit Description: **Electrical**
Work Class:
Proposed Use: Commercial
Permit Number: 970411000000925
Status:
Valuation: \$0.00
Contractor Company:
Contractor Name: DIVERSIFIED PROTECTION SYSTEMS

Date: **12/20/1996**
Permit Type:
Description: **DEMO 3 WALLS, ADD 3 NEW WALLS T.I.**

Permit Description: **Bldg-Alter/Repair**
Work Class:
Proposed Use: Commercial
Permit Number: 960161000006961
Status:
Valuation: \$2,000.00
Contractor Company:
Contractor Name: VAIRO ROBERT F

ADJOINING PROPERTY FINDINGS

Date: **12/12/1996**
Permit Type:
Description: **FIRE SUPPRESSION - SUITE 500**

Permit Description: **Electrical**
Work Class:
Proposed Use: Commercial
Permit Number: 960411000004303
Status:
Valuation: \$0.00
Contractor Company:
Contractor Name: DIVERSIFIED PROTECTION SYSTEMS

401 S SPRING ST

Date: **12/1/2000**
Permit Type:
Description: **Plan Check NEW WATER SOURCE HEAT PUMP SYSTEM WITH N**

Permit Description: **HVAC**
Work Class:
Proposed Use: Commercial
Permit Number: 990441000006421
Status:
Valuation: \$0.00
Contractor Company:
Contractor Name: WESTLAND HEATING AND AIR CONDITIONING

ADJOINING PROPERTY FINDINGS

403 S SPRING ST

Date: **7/3/2007**
Permit Type:
Description: **No Plan Check SUPPLEMENTAL PERMIT TO 99042-10001-10607**

Permit Description: **Plumbing**
Work Class:
Proposed Use: Commercial
Permit Number: 990421000210607
Status:
Valuation: \$0.00
Contractor Company:
Contractor Name: THREE J 'S PLUMBING

Date: **11/1/2006**
Permit Type:
Description: **Plan Check Ti, cold and hot water plumbing. Foot Sp**

Permit Description: **Plumbing**
Work Class:
Proposed Use: Commercial
Permit Number: 990421000110607
Status:
Valuation: \$0.00
Contractor Company:
Contractor Name: THREE J 'S PLUMBING

ADJOINING PROPERTY FINDINGS

W 3RD ST

317 W 3RD ST

Date: **11/29/2005**
Permit Type:
Description: **Plan Check SPRINKLERS FOR GREASE DUCT SYSTEM ONLY.**

Permit Description: **Fire Sprinkler**
Work Class:
Proposed Use: Commercial
Permit Number: 050431000003765
Status:
Valuation: \$0.00
Contractor Company:
Contractor Name: ALPHA SYSTEMS FIRE PROTECTION

320 W 3RD ST

Date: **3/8/2002**
Permit Type:
Description: **No Plan Check CONNECT NEW DETECTORS AND RELAYS FOR NEW**

Permit Description: **Electrical**
Work Class:
Proposed Use: Public Safety Only
Permit Number: 020411000004859
Status:
Valuation: \$0.00
Contractor Company:
Contractor Name: PYRO - COMM SYSTEMS

ADJOINING PROPERTY FINDINGS

Date: **7/6/2001**
Permit Type:
Description: **Plan Check REPLACE EXISTING 1200A SWITCH 1000A FUSE**

Permit Description: **Electrical**
Work Class:
Proposed Use: Commercial
Permit Number: 010412000011091
Status:
Valuation: \$0.00
Contractor Company:
Contractor Name: PACIFIC DATA ELECTRIC

Date: **1/25/1999**
Permit Type:
Description: **No Plan Check Life safety test - 1 hour - basement.**

Permit Description: **Electrical**
Work Class:
Proposed Use: Public Safety Only
Permit Number: 990411000001427
Status:
Valuation: \$0.00
Contractor Company:
Contractor Name: FIELDING ELECTRIC

Date: **1/14/1999**
Permit Type:
Description: **No Plan Check ADD 2- 3.1-5 AND 4 - 5.1-20 CIRCUITS FOR**

Permit Description: **Electrical**
Work Class:
Proposed Use: Commercial
Permit Number: 990412000000773
Status:
Valuation: \$0.00
Contractor Company:
Contractor Name: FIELDING ELECTRIC

ADJOINING PROPERTY FINDINGS

Date: **9/11/1998**
Permit Type:
Description: **Plan Check ADD A/C UNITS TO TELECOMMUNICATIONS ROOM**

Permit Description: **HVAC**
Work Class:
Proposed Use: Commercial
Permit Number: 980442000007815
Status:
Valuation: \$0.00
Contractor Company:
Contractor Name: CARLSON DESIGN/CONSTRUCT CORP

323 W 3RD ST

Date: **10/24/2002**
Permit Type:
Description: **No Plan Check REPLACE LIGHT FIXTURE AND KIT. GFI OUTLE**

Permit Description: **Electrical**
Work Class:
Proposed Use: Apartment
Permit Number: 020411000023336
Status:
Valuation: \$0.00
Contractor Company:
Contractor Name: LITE HOUSE ELECTRIC SERVICE

Date: **10/24/2002**
Permit Type:
Description: **No Plan Check INSTALL NEW KITCHEN SINK; BATHROOM SINK;**

Permit Description: **Plumbing**
Work Class:
Proposed Use: Apartment
Permit Number: 020421000032324
Status:
Valuation: \$0.00
Contractor Company:
Contractor Name: LA SALLE PLUMBING HEATING & AIR CONDITIONING

ADJOINING PROPERTY FINDINGS

Date: **10/24/2002**
Permit Type:
Description: **No Plan Check HEATING UNIT REPLACEMENT (UNITS# 16, 17,**

Permit Description: **HVAC**
Work Class:
Proposed Use: Apartment
Permit Number: 020441000010207
Status:
Valuation: \$0.00
Contractor Company:
Contractor Name: BRUCE JACK SERVICES

326 W 3RD ST

Date: **11/10/1998**
Permit Type:
Description: **No Plan Check New Valves**

Permit Description: **Elevator**
Work Class:
Proposed Use: Commercial
Permit Number: 980465000000785
Status:
Valuation: \$0.00
Contractor Company:
Contractor Name: CALIFORNIA STATE ELEVATOR CO

ADJOINING PROPERTY FINDINGS

327 W 3RD ST

Date: **12/5/2002**
Permit Type:
Description: **No Plan Check R & R VENTLESS HOODS - UNITS #22,23,24,2**

Permit Description: **Electrical**
Work Class:
Proposed Use: Apartment
Permit Number: 020414000026679
Status:
Valuation: \$0.00
Contractor Company:
Contractor Name: R M ELECTRICAL & BUILDING CONTRACTORS

347 W 3RD ST

Date: **10/24/2002**
Permit Type:
Description: **No Plan Check REPLACE LIGHT FIXTURE AND KIT. GFI OUTLE**

Permit Description: **Electrical**
Work Class:
Proposed Use: Apartment
Permit Number: 020411000023338
Status:
Valuation: \$0.00
Contractor Company:
Contractor Name: LITE HOUSE ELECTRIC SERVICE

ADJOINING PROPERTY FINDINGS

Date: **10/24/2002**
Permit Type:
Description: **No Plan Check HEATING UNIT REPLACEMENT (UNITS# 10 - 14**

Permit Description: **HVAC**
Work Class:
Proposed Use: Apartment
Permit Number: 020441000010209
Status:
Valuation: \$0.00
Contractor Company:
Contractor Name: BRUCE JACK SERVICES

W 4TH ST

219 W 4TH ST

Date: **11/3/2010**
Permit Type:
Description: **Plan Check TI PERMIT FOR COFFEE KIOSK (TAKE OUT ONL**

Permit Description: **Bldg-Alter/Repair**
Work Class:
Proposed Use: Commercial Restaurant
Permit Number: 100161000010295
Status:
Valuation: \$18,000.00
Contractor Company:
Contractor Name: OWNER-BUILDER

ADJOINING PROPERTY FINDINGS

Date: **5/26/2010**
Permit Type:
Description: **No Plan Check Supplemental permit to collect fees for**

Permit Description: **Electrical**
Work Class:
Proposed Use: Commercial
Permit Number: 100411000205738
Status:
Valuation: \$0.00
Contractor Company:
Contractor Name: EXACTIMATES

Date: **5/25/2010**
Permit Type:
Description: **No Plan Check Supplemental permit to collect fees for**

Permit Description: **Electrical**
Work Class:
Proposed Use: Commercial
Permit Number: 100411000105738
Status:
Valuation: \$0.00
Contractor Company:
Contractor Name: EXACTIMATES

Date: **5/25/2010**
Permit Type:
Description: **No Plan Check SUPPL. PERMIT TO PERMIT #10042-10000-051**

Permit Description: **Plumbing**
Work Class:
Proposed Use: Commercial
Permit Number: 100421000105116
Status:
Valuation: \$0.00
Contractor Company:
Contractor Name: EXACTIMATES

ADJOINING PROPERTY FINDINGS

Date: **3/30/2010**
Permit Type:
Description: **No Plan Check (3) LIGHTS LOW VOLTAGE & (1) CIRCUIT FOR**

Permit Description: **Electrical**
Work Class:
Proposed Use: Commercial
Permit Number: 100411000005738
Status:
Valuation: \$0.00
Contractor Company:
Contractor Name: EXACTIMATES

Date: **3/30/2010**
Permit Type:
Description: **No Plan Check (2) DRAINS & (1) ELECTRIC WATER HEATER.**

Permit Description: **Plumbing**
Work Class:
Proposed Use: Commercial
Permit Number: 100421000005116
Status:
Valuation: \$0.00
Contractor Company:
Contractor Name: EXACTIMATES

221 W 4TH ST

Date: **1/9/2001**
Permit Type:
Description: **Plan Check Installation of 4'-0"x59'-0" awning and**

Permit Description: **Bldg-Alter/Repair**
Work Class:
Proposed Use: Commercial
Permit Number: 010162000000374
Status:
Valuation: \$2,800.00
Contractor Company:
Contractor Name: WORLD OF AWNINGS & CANOPIES

ADJOINING PROPERTY FINDINGS

Date: **5/24/1999**
Permit Type:
Description: **No Plan Check CAP (1) TOILET, ADD (1) MOP SINK.**

Permit Description: **Plumbing**
Work Class:
Proposed Use: Commercial
Permit Number: 990422000006792
Status:
Valuation: \$0.00
Contractor Company:
Contractor Name: HOLLANDSWORTH JIM PLUMBING

305 W 4TH ST

Date: **5/8/2002**
Permit Type:
Description: **Plan Check NEW STOREFRONT & 2 NEW DISABLED ACCESS T**

Permit Description: **Bldg-Alter/Repair**
Work Class:
Proposed Use: Commercial Office
Permit Number: 010161000005710
Status:
Valuation: \$40,000.00
Contractor Company:
Contractor Name: OWNER-BUILDER

ADJOINING PROPERTY FINDINGS

426 W 4TH ST

Date: **10/30/2001**
Permit Type:
Description: **Plan Check SEISMIC RETROFITTING ON EXISTING TILT-UP**

Permit Description: **Bldg-Alter/Repair**
Work Class:
Proposed Use: Commercial Warehouse
Permit Number: 010161000019558
Status:
Valuation: \$8,500.00
Contractor Company:
Contractor Name: DECOMA INDUSTRIES

475 W 4TH ST

Date: **10/19/2001**
Permit Type:
Description: **Plan Check NEW FREE STANDING FENCE WALL 10' HIGH 17**

Permit Description: **Nonbldg-New**
Work Class:
Proposed Use: Commercial Misc. Bldg or Structure
Permit Number: 010204000002985
Status:
Valuation: \$17,000.00
Contractor Company:
Contractor Name: OWNER-BUILDER

ADJOINING PROPERTY FINDINGS

508 W 4TH ST

Date: **11/30/2000**
Permit Type:
Description: **Plan Check adding and relocating heads on the groun**

Permit Description: **Fire Sprinkler**
Work Class:
Proposed Use: Commercial
Permit Number: 000431000003155
Status:
Valuation: \$0.00
Contractor Company:
Contractor Name: RIGOLI FIRE EXTINGUISHERS CO

W 4TH ST FL 2

307 W 4TH ST FL 2

Date: **3/26/2008**
Permit Type:
Description: **No Plan Check REPAIRING 6 FT. OF 2" PIPE. OK FOR EXPRE**

Permit Description: **Plumbing**
Work Class:
Proposed Use: Commercial
Permit Number: 080421000005703
Status:
Valuation: \$0.00
Contractor Company:
Contractor Name: ANDY BEE PLUMBING & ROOTER

ADJOINING PROPERTY FINDINGS

Date: **1/29/2004**
Permit Type:
Description: **Plan Check T-24 lighting plan check in retail space**

Permit Description: **Electrical**
Work Class:
Proposed Use: Commercial
Permit Number: 040411000002203
Status:
Valuation: \$0.00
Contractor Company:
Contractor Name: ADVANTAGE ELECTRICAL SERVICES

Date: **1/27/2004**
Permit Type:
Description: **Plan Check INSTALL SUSPENDED CEILING AND LIGHT FIXT**

Permit Description: **Bldg-Alter/Repair**
Work Class:
Proposed Use: Commercial
Permit Number: 040161000001148
Status:
Valuation: \$4,000.00
Contractor Company:
Contractor Name: OWNER-BUILDER

Date: **9/30/2003**
Permit Type:
Description: **No Plan Check INSTALL BACK FLOW DEVICE**

Permit Description: **Plumbing**
Work Class:
Proposed Use: Commercial
Permit Number: 030421000030837
Status:
Valuation: \$0.00
Contractor Company:
Contractor Name: ANDY BEE PLUMBING & ROOTER

ADJOINING PROPERTY FINDINGS

Date: **7/1/2002**
Permit Type:
Description: **No Plan Check T.I.**

Permit Description: **Plumbing**
Work Class:
Proposed Use: Commercial
Permit Number: 020424000018371
Status:
Valuation: \$0.00
Contractor Company:
Contractor Name: PICONE

Date: **4/25/2000**
Permit Type:
Description: **No Plan Check SUPPLEMENTAL PERMIT: WRONG ADDRESS S/B 3**

Permit Description: **Electrical**
Work Class:
Proposed Use: Commercial
Permit Number: 000411000107252
Status:
Valuation: \$0.00
Contractor Company:
Contractor Name: ELECTRICAL POWER SERVICES

Date: **7/7/1998**
Permit Type:
Description: **Plan Check ADD GUTTERS AND DOWN SPOUT FOR ROOF DRAI**

Permit Description: **Bldg-Alter/Repair**
Work Class:
Proposed Use: Commercial
Permit Number: 980161000012862
Status:
Valuation: \$1,500.00
Contractor Company:
Contractor Name: OWNER-BUILDER

ADJOINING PROPERTY FINDINGS

W 4TH ST FL 7

320 W 4TH ST FL 7

Date: **9/25/2006**
Permit Type:
Description: **Plan Check TI relocating 4 sprinkler heads and addi**

Permit Description: **Fire Sprinkler**
Work Class:
Proposed Use: Commercial
Permit Number: 060431000003426
Status:
Valuation: \$0.00
Contractor Company:
Contractor Name: COSCO FIRE PROTECTION INC

Date: **7/21/2004**
Permit Type:
Description: **No Plan Check ADD STROBES ON THE 7TH FLR.**

Permit Description: **Electrical**
Work Class:
Proposed Use: Commercial
Permit Number: 040411000018157
Status:
Valuation: \$0.00
Contractor Company:
Contractor Name: AMP - TECH SYSTEMS

ADJOINING PROPERTY FINDINGS

Date: **7/21/2004**
Permit Type:
Description: **No Plan Check ADD PULL STATIONS ON THE 8TH FLR.**

Permit Description: **Electrical**
Work Class:
Proposed Use: Commercial
Permit Number: 040411000018158
Status:
Valuation: \$0.00
Contractor Company:
Contractor Name: AMP - TECH SYSTEMS

Date: **1/29/2001**
Permit Type:
Description: **No Plan Check RELOCATE (12) F/S HEADS, IN SUITE #123.**

Permit Description: **Fire Sprinkler**
Work Class:
Proposed Use: Commercial
Permit Number: 010431000000230
Status:
Valuation: \$0.00
Contractor Company:
Contractor Name: COSCO FIRE PROTECTION

ADJOINING PROPERTY FINDINGS

W 4TH ST STE A

307 W 4TH ST STE A

Date: **3/26/2008**
Permit Type:
Description: **No Plan Check REPAIRING 6 FT. OF 2" PIPE. OK FOR EXPRE**

Permit Description: **Plumbing**
Work Class:
Proposed Use: Commercial
Permit Number: 080421000005703
Status:
Valuation: \$0.00
Contractor Company:
Contractor Name: ANDY BEE PLUMBING & ROOTER

Date: **1/29/2004**
Permit Type:
Description: **Plan Check T-24 lighting plan check in retail space**

Permit Description: **Electrical**
Work Class:
Proposed Use: Commercial
Permit Number: 040411000002203
Status:
Valuation: \$0.00
Contractor Company:
Contractor Name: ADVANTAGE ELECTRICAL SERVICES

ADJOINING PROPERTY FINDINGS

Date: **1/27/2004**
Permit Type:
Description: **Plan Check INSTALL SUSPENDED CEILING AND LIGHT FIXT**

Permit Description: **Bldg-Alter/Repair**
Work Class:
Proposed Use: Commercial
Permit Number: 040161000001148
Status:
Valuation: \$4,000.00
Contractor Company:
Contractor Name: OWNER-BUILDER

Date: **9/30/2003**
Permit Type:
Description: **No Plan Check INSTALL BACK FLOW DEVICE**

Permit Description: **Plumbing**
Work Class:
Proposed Use: Commercial
Permit Number: 030421000030837
Status:
Valuation: \$0.00
Contractor Company:
Contractor Name: ANDY BEE PLUMBING & ROOTER

Date: **7/1/2002**
Permit Type:
Description: **No Plan Check T.I.**

Permit Description: **Plumbing**
Work Class:
Proposed Use: Commercial
Permit Number: 020424000018371
Status:
Valuation: \$0.00
Contractor Company:
Contractor Name: PICONE

ADJOINING PROPERTY FINDINGS

Date: **4/25/2000**
Permit Type:
Description: **No Plan Check SUPPLEMENTAL PERMIT: WRONG ADDRESS S/B 3**

Permit Description: **Electrical**
Work Class:
Proposed Use: Commercial
Permit Number: 000411000107252
Status:
Valuation: \$0.00
Contractor Company:
Contractor Name: ELECTRICAL POWER SERVICES

Date: **7/7/1998**
Permit Type:
Description: **Plan Check ADD GUTTERS AND DOWN SPOUT FOR ROOF DRAI**

Permit Description: **Bldg-Alter/Repair**
Work Class:
Proposed Use: Commercial
Permit Number: 980161000012862
Status:
Valuation: \$1,500.00
Contractor Company:
Contractor Name: OWNER-BUILDER

GLOSSARY

General Building Department concepts

- **ICC:** The International Code Council. The governing body for the building/development codes used by all jurisdictions who've adopted the ICC guidelines. MOST of the US has done this. Canada, Mexico, and other countries use ICC codes books and guides as well. There are a few states who have added guidelines to the ICC codes to better fit their needs. For example, California has added seismic retrofit requirements for most commercial structures.
- **Building Department (Permitting Authority, Building Codes, Inspections Department, Building and Inspections):** This is the department in a jurisdiction where an owner or contractor goes to obtain permits and inspections for building, tearing down, remodeling, adding to, re-roofing, moving or otherwise making changes to any structure, Residential or Commercial.
- **Jurisdiction:** This is the geographic area representing the properties over which a Permitting Authority has responsibility.
- **GC:** General Contractor. Usually the primary contractor hired for any Residential or Commercial construction work.
- **Sub:** Subordinate contracting companies or subcontractors. Usually a "trades" contractor working for the GC. These contractors generally have an area of expertise in which they are licensed like Plumbing, Electrical, Heating and Air systems, Gas Systems, Pools etc. (called "trades").
- **Journeyman:** Sub contractors who have their own personal licenses in one or more trades and work for different contracting companies, wherever they are needed or there is work.
- **HVAC (Mechanical, Heating & Air companies):** HVAC = Heating, Ventilation, and Air Conditioning.
- **ELEC (Electrical, TempPole, TPole, TPower, Temporary Power, Panel, AMP Change, Power Release):** Electrical permits can be pulled for many reasons. The most common reason is to increase the AMPs of power in an electrical power panel. This requires a permit in almost every jurisdiction. Other commons reason for Electrical permits is to insert a temporary power pole at a new construction site. Construction requires electricity, and in a new development, power has yet to be run to the lot. The temporary power pole is usually the very first permit pulled for new development. The power is released to the home owner when construction is complete and this sometimes takes the form of a Power Release permit or inspection.
- **"Pull" a permit:** To obtain and pay for a building permit.
- **CBO:** Chief Building Official
- **Planning Department:** The department in the development process where the building /structural plans are reviewed for their completeness and compliance with building codes
- **Zoning Department:** The department in the development process where the site plans are reviewed for their compliance with the regulations associated with the zoning district in which they are situated.
- **Zoning District:** A pre-determined geographic boundary within a jurisdiction where certain types of structures are permitted / prohibited. Examples are Residential structure, Commercial/Retail structures, Industrial/Manufacturing structures etc. Each zoning district has regulations associated with it like the sizes of the lots, the density of the structures on the lots, the number of parking spaces required for certain types of structures on the lots etc.
- **PIN (TMS, GIS ID, Parcel#):** Property Identification Number and Tax Map System number.
- **State Card (Business license):** A license card issued to a contractor to conduct business.
- **Building Inspector (Inspector):** The inspector is a building department employee that inspects building construction for compliance to codes.
- **C.O.:** Certificate of Occupancy. This is the end of the construction process and designates that the owners now have permission to occupy a structure after its building is complete. Sometimes also referred to as a Certificate of Compliance.

GLOSSARY

Permit Content Definitions

- Permit Number: The alphanumerical designation assigned to a permit for tracking within the building department system. Sometimes the permit number gives clues to its role, e.g. a "PL" prefix may designate a plumbing permit.
- Description: A field on the permit form that allows the building department to give a brief description of the work being done. More often than not, this is the most important field for EP's to find clues to the prior use(s) of the property.
- Permit Type: Generally a brief designation of the type of job being done. For example BLDG-RES, BLDG-COM, ELEC, MECH etc.

Sample Building Permit Data

Date: Nov 09, 2000

Permit Type: Bldg -

New Permit Number: 101000000405

Status: Valuation: \$1,000,000.00

Contractor Company: OWNER-BUILDER

Contractor Name:

Description: New one store retail (SAV-ON) with drive-thru pharmacy. Certificate of Occupancy.

APPENDIX J

Environmental Lien and AUL Search Report

South Hill Street & West 4th Street

332, 338, 342, 348 S Hill St. & 309 W 4th St.
Los Angeles, CA 90013

Inquiry Number: 3942152.7S

June 10, 2014

The EDR Environmental LienSearch™



6 Armstrong Road,
Fourth Floor
Shelton, CT 06484
800.352.0050
www.edrnet.com

EDR Environmental LienSearch™ Report

The EDR Environmental LienSearch Report provides results from a search of available current land title records for environmental cleanup liens and other activity and use limitations, such as engineering controls and institutional controls.

A network of professional, trained researchers, following established procedures, uses client supplied address information to:

- search for parcel information and/or legal description;
- search for ownership information;
- research official land title documents recorded at jurisdictional agencies such as recorders' offices, registries of deeds, county clerks' offices, etc.;
- access a copy of the deed;
- search for environmental encumbering instrument(s) associated with the deed;
- provide a copy of any environmental encumbrance(s) based upon a review of key words in the instrument(s) (title, parties involved, and description); and
- provide a copy of the deed or cite documents reviewed.

Thank you for your business.

Please contact EDR at 1-800-352-0050
with any questions or comments.

Disclaimer - Copyright and Trademark Notice

This report was prepared for the use of Environmental Data Resources, Inc., and Discovery Research Solutions, LLC, exclusively. This report is neither a guarantee of title, a commitment to insure, or a policy of title insurance. **NO WARRANTY, EXPRESSED OR IMPLIED, IS MADE WHATSOEVER IN CONNECTION WITH THIS REPORT.** Environmental Data Resources, Inc. (EDR) Discovery Research Solutions, LLC specifically disclaim the making of any such warranties, including without limitation, merchantability or fitness for a particular use or purpose. The information contained in this report is retrieved as it is recorded from the various agencies that make it available. The total liability is limited to the fee paid for this report.

Copyright 2014 by Environmental Data Resources, Inc. All rights reserved. Reproduction in any media or format, in whole or in part, of any report or map of Environmental Data Resources, Inc., or its affiliates, is prohibited without prior written permission.

EDR and its logos are trademarks of Environmental Data Resources, Inc. or its affiliates. All other trademarks used herein are the property of their respective owners.

EDR Environmental LienSearch™ Report

TARGET PROPERTY INFORMATION

ADDRESS

SOUTH HILL STREET & WEST 4TH STREET
332, 338, 342, 348 S HILL ST. & 309 W 4TH ST.
LOS ANGELES, CA 90013

RESEARCH SOURCE

Source 1: Los Angeles Assessor
Los Angeles County, California

Source 2: Los Angeles Recorder
Los Angeles County, California

PROPERTY INFORMATION

Deed 1:

Type of Deed: Corporation Grant Deed
Title is vested in: System Property Development Company, Inc., a California corporation (as to an undivided ½ interest)
Title received from: System Parking, Inc. (a California corporation) as successor in interest by merger with System Parking Investments, Inc. (a California corporation) the successor by merger of the True Acceptance Company, a corporation
Deed Dated: 08/31/1993
Deed Recorded: 10/19/1993
Instrument: 93-2034609

Deed 2:

Type of Deed: Grant Deed
Title is vested in: System Property Development Company, Inc., a California corporation (as to an undivided ½ interest)
Title received from: Cullen-Los Angeles, Inc., a California corporation
Deed Dated: 07/14/2005
Deed Recorded: 07/18/2005
Instrument: 05-1682020

Legal Description: All that certain piece or parcel of land being a portion of Block 8 of Ord's Survey, as per map recorded in Book 53, Pages 66 et seq., of Miscellaneous Records, situate and lying in the County of Los Angeles, State of California.

Legal Current Owner: System Property Development Company, Inc., a California corporation

Property Identifiers: 5149-015-004

EDR Environmental LienSearch™ Report

Deed 3:

Type of Deed: Corporation Grant Deed

Title is vested in: System Property Development Company, Inc., a California corporation (as to an undivided 66.7% interest)

Title received from: System Parking, Inc. (a California corporation) as successor in interest by merger with System Parking Investments, Inc. (a California corporation) the successor by merger of the True Acceptance Company, a corporation

Deed Dated: 08/31/1993

Deed Recorded: 10/19/1993

Instrument: 93-2034609

Deed 4:

Type of Deed: Grant Deed

Title is vested in: System Property Development Company, Inc., a California corporation (as to an undivided 33.33% interest)

Title received from: Cullen-Los Angeles, Inc., a California corporation

Deed Dated: 07/14/2005

Deed Recorded: 07/18/2005

Instrument: 05-1682020

Legal Description: All that certain piece or parcel of land being a portion of Block 8 of Ord's Survey, as per map recorded in Book 53, Pages 66 et seq., of Miscellaneous Records, situate and lying in the County of Los Angeles, State of California.

Legal Current Owner: System Property Development Company, Inc., a California corporation

Property Identifiers: 5149-015-005

Deed 5:

Type of Deed: Grant Deed

Title is vested in: System Auto Parks, Inc., a corporation (as to an undivided $\frac{3}{4}$ interest)

Title received from: Dorothy M. Mc Laughlin, Trustee under the will of James B. McLaughlin, deceased

Deed Dated: 09/14/1954

Deed Recorded: 09/29/1954

Instrument: 487

Deed 6:

Type of Deed: Quitclaim Deed

Title is vested in: System Auto Parks, Inc., a California corporation (as to an undivided $\frac{1}{3}$ of an $\frac{1}{4}$ interest)

Title received from: Cullen-Los Angeles, Inc., a California corporation, and Philip L. Cullen and Charlene A. Cullen

Deed Dated: 06/21/1957

Deed Recorded: 06/26/1957

Instrument: 2776

EDR Environmental LienSearch™ Report

Deed 7:

Type of Deed: Corporation Quitclaim Deed
Title is vested in: System Auto Parks and Garages, Inc., a Nevada corporation
Title received from: Buy-O-Mat Corporation of America
Deed Dated: 03/20/1962
Deed Recorded: 03/22/1962
Instrument: 3238

Deed 8:

Type of Deed: Grant Deed
Title is vested in: System Auto Parks, Inc., a California corporation
Title received from: Jack Hazard, a married man
Deed Dated: 12/14/1967
Deed Recorded: 12/20/1967
Instrument: 2678

Deed 9:

Type of Deed: Quitclaim Deed
Title is vested in: System Auto Parks, Inc., a California corporation
Title received from: Edmond R. Doak, individually and as Executrix of the Estate of Clearine Doak Hazard, deceased
Deed Dated: 03/03/1969
Deed Recorded: 04/22/1969
Instrument: 2109

Deed 10:

Type of Deed: Corporation Grant Deed
Title is vested in: System Property Development Company, Inc., a California corporation
Title received from: System Parking, Inc. (a California corporation) as successor in interest by merger with System Parking Investments, Inc. (a California corporation) the successor by merger of the True Acceptance Company, a corporation
Deed Dated: 08/21/1993
Deed Recorded: 10/19/1993
Instrument: 93-2034612
Land Record Comments: No conveyance was found of record transferring fee title ownership out of System Auto Parks. The Los Angeles County Assessor's Office lists System Auto Parks, Inc., a California corporation as the owner.

Legal Description: All that certain piece or parcel of land being a portion of Lot 7 in Block 8 of Ord's Survey, as per map recorded in Book 53, Pages 66 et seq., of Miscellaneous Records, situate and lying in the County of Los Angeles, State of California.

Legal Current Owner: System Property Development Company, Inc., a California corporation

Property Identifiers: 5149-015-013

EDR Environmental LienSearch™ Report

Deed 11:

Type of Deed: Grant Deed

Title is vested in: System Property Development Company, Inc., a California corporation (as to an undivided 50% interest) and Cullen-Los Angeles, Inc., a California corporation (as to an undivided 50% interest)

Title received from: Ralgroup Ltd., LLC, a California limited liability company

Deed Dated: 12/30/1996

Deed Recorded: 10/03/1997

Instrument: 97-1536472

Deed 12:

Type of Deed: Grant Deed

Title is vested in: System Property Development Company, Inc., a California corporation (as to an undivided 50% interest)

Title received from: Cullen-Los Angeles, Inc., a California corporation

Deed Dated: 07/14/2005

Deed Recorded: 07/18/2005

Instrument: 05-1682020

Legal Description: All that certain piece or parcel of land being Lot 1 of Tract No. 13242, as per map recorded in Book 264, Page 15 of Maps situate and lying in the County of Los Angeles, State of California.

Legal Current Owner: System Property Development Company, Inc., a California corporation

Property Identifiers: 5149-015-024

Deed 13:

Type of Deed: Corporation Grant Deed

Title is vested in: System Property Development Company, Inc., (a California corporation) (as to an undivided 50% interest), as a tenant in common

Title received from: System Parking, Inc., (a California corporation) as successor in interest by merger with System Parking Investments, Inc., (a California corporation)

Deed Dated: 08/31/1993

Deed Recorded: 10/19/1993

Instrument: 93-2034617

Deed 14:

Type of Deed: Grant Deed

Title is vested in: System Property Development Company, Inc., a California corporation (as to an undivided 50% interest)

Title received from: Cullen-Los Angeles, Inc., a California corporation

Deed Dated: 07/14/2005

Deed Recorded: 07/18/2005

Instrument: 05-1682020

Legal Description: All that certain piece or parcel of land being a portion of Block 8 of Ord's Survey, as per map recorded in Book 53, Pages 66 et seq., of Miscellaneous Records, situate and lying in the County of Los Angeles, State of California.

Legal Current Owner: System Property Development Company, Inc., a California corporation

Property Identifiers: 5149-015-027

EDR Environmental LienSearch™ Report

Deed 15:

Type of Deed: Corporation Grant Deed
Title is vested in: System Property Development Company, Inc., a California corporation
Title received from: System Parking, Inc. (a California corporation) as successor in interest by merger with System Parking Investments, Inc. (a California corporation) the successor by merger of the True Acceptance Company, a corporation
Deed Dated: 08/21/1993
Deed Recorded: 10/19/1993
Instrument: 93-2034612

Deed 16:

Type of Deed: Grant Deed
Title is vested in: System Property Development Company, Inc., a California corporation (as to an undivided 50% interest)
Title received from: Cullen-Los Angeles, Inc., a California corporation
Deed Dated: 07/14/2005
Deed Recorded: 07/18/2005
Instrument: 05-1682020

Legal Description: All that certain piece or parcel of land being a portion of Lot 6, Block 8 of Ord's Survey, as per map recorded in Book 53, Pages 66 et seq., of Miscellaneous Records, situate and lying in the County of Los Angeles, State of California.

Legal Current Owner: System Property Development Company, Inc., a California corporation

Property Identifiers: 5149-015-028

Deed 17:

Type of Deed: Grant Deed
Title is vested in: System Property Development Company, Inc., a California corporation (as to an undivided ½ interest)
Title received from: System Parking, Inc. (a California corporation) as successor in interest by merger with System Parking Investments, Inc. (a California corporation) the successor by merger of the True Acceptance Company, a corporation
Deed Dated: 08/31/1993
Deed Recorded: 10/19/2003
Instrument: 93-2034610

Deed 18:

Type of Deed: Grant Deed
Title is vested in: System Property Development Company, Inc., a California corporation (as to an undivided ½ interest)
Title received from: Cullen-Los Angeles, Inc., a California corporation
Deed Dated: 07/14/2005
Deed Recorded: 07/18/2005
Instrument: 05-1682020

Legal Description: All that certain piece or parcel of land being a portion of Lot 6 in Block 8 of Ord's Survey, as per map recorded in Book 53, Pages 66 et seq., of Miscellaneous Records, situate and lying in the County of Los Angeles, State of California.

Legal Current Owner: System Property Development Company, Inc., a California corporation

Property Identifiers: 5149-015-029

EDR Environmental LienSearch™ Report

Deed 19:

Type of Deed: Grant Deed

Title is vested in: System Property Development Company, Inc., a California corporation (as to an undivided ½ interest)

Title received from: System Parking, Inc. (a California corporation) as successor in interest by merger with System Parking Investments, Inc. (a California corporation) the successor by merger of the True Acceptance Company, a corporation

Deed Dated: 08/31/1993

Deed Recorded: 10/19/2003

Instrument: 93-2034610

Deed 20:

Type of Deed: Grant Deed

Title is vested in: System Property Development Company, Inc., a California corporation (as to an undivided ½ interest)

Title received from: Cullen-Los Angeles, Inc., a California corporation

Deed Dated: 07/14/2005

Deed Recorded: 07/18/2005

Instrument: 05-1682020

Legal Description: All that certain piece or parcel of land being a portion of Lot 6 in Block 8 of Ord's Survey, as per map recorded in Book 53, Pages 66 et seq., of Miscellaneous Records, situate and lying in the County of Los Angeles, State of California.

Legal Current Owner: System Property Development Company, Inc., a California corporation

Property Identifiers: 5149-015-030

EDR Environmental LienSearch™ Report

ENVIRONMENTAL LIEN

Environmental Lien: Found Not Found

If found:

1st Party:

2nd Party:

Dated:

Recorded:

Book:

Page:

Docket:

Volume:

Instrument:

Comments:

Miscellaneous:

OTHER ACTIVITY AND USE LIMITATIONS (AULs)

Other AUL's: Found Not Found

If found:

1st Party:

2nd Party:

Dated:

Recorded:

Book:

Page:

Docket:

Volume:

Instrument:

Comments:

Miscellaneous:

EDR Environmental LienSearch™ Report

DEED EXHIBIT

93-2034609

Order No.
Escrow No.
Loan No.

RECORDED/FILED IN OFFICIAL RECORDS
RECORDER'S OFFICE
LOS ANGELES COUNTY
CALIFORNIA
1 MIN. 3 P.M. OCT 19 1993
PAST

FEE \$31	I
A.F.N.F. 94	3

WHEN RECORDED MAIL TO:
MR. JOHN GERNERT
SYSTEM PROPERTY DEVELOPMENT COMPANY, INC.
918 EAST GREEN STREET
PASADENA, CA 91106-2907

SURVEY MONUMENT FEE \$10. CODE 95
SPACE ABOVE THIS LINE FOR RECORDER'S USE

MAIL TAX STATEMENTS TO:

MR. JOHN GERNERT
SYSTEM PROPERTY DEVELOPMENT COMPANY, INC.
918 EAST GREEN STREET
PASADENA, CA 91106-2907

DOCUMENTARY TRANSFER TAX \$ *Exempt, see below.
..... Computed on the consideration or value of property conveyed; OR
..... Computed on the consideration or value less liens or encumbrances
remaining at time of sale.

Signature of Declarant or Agent determining tax -- Firm Name

CORPORATION GRANT DEED

FOR A VALUABLE CONSIDERATION, receipt of which is hereby acknowledged,
SYSTEM PARKING, INC., (a California corporation) as successor in interest
by merger with SYSTEM PARKING INVESTMENTS, INC., (a California corporation)
the successor by merger of the TRUE ACCEPTANCE COMPANY,
a corporation organized under the laws of the State of California, does hereby

GRANT to
SYSTEM PROPERTY DEVELOPMENT COMPANY, INC., (a California corporation)

the real property in the City of Los Angeles
County of Los Angeles, State of California, described as

An undivided one-half interest in the property described in the attached document
hereinafter referred to as Exhibit "A"

AND

A 66.7% interest in the property described in the attached document hereinafter
referred to as Exhibit "B"

*The Grantors and Grantees in this Conveyance are comprised of the same parties who
continue to hold the same proportionate interests in the property, Cal. Rev. & Tax.
Code §11923 (d) (Deering, 1975).

Dated 8/31/93

System Parking, Inc.

STATE OF CALIFORNIA }
COUNTY OF Los Angeles } ss.
On August 31, 1993 before me,


By Thomas J. Kammgesser
President

personally appeared Thomas A. Gutierrez
& Donald J. Sachs

By Donald J. Sachs
Secretary

personally known to me (or proved to me on the basis of satisfactory
evidence) to be the person(s) whose name(s) is/are subscribed to the within
instrument and acknowledged to me that he/she/they executed the same
in his/her/their authorized capacity(ies), and that by his/her/their signa-
ture(s) on the instrument the person(s) or the entity upon behalf of which
the person(s) acted, executed the instrument.

WITNES my hand and
Signature [Signature]



(This area for official notarial seal)

EXHIBIT "A"

2

That portion of Block 8 of Ord's Survey, in the city of Los Angeles, county of Los Angeles, state of California, as per map recorded in book 53 pages 66 et seq, of Miscellaneous Records, in the office of the county recorder of said county, described as follows:

Beginning in the east line of Hill Street, at the northwest corner of Lot A of Reithmuller property as per map recorded in book 83 page 71 of Miscellaneous Records; thence southeasterly along the northeast line of said Lot A to the position of the west face of the west wall of a three story building known as Knox Hotel, formerly standing on adjoining land, as it existed on July 1, 1917; thence northeasterly along said former west face, 30.8 feet, more or less, to the southwest line of the land described in deed to Andrew L. Scofield recorded in book 6960 page 219, of Deeds, in the office of the county recorder of said county; thence northwesterly along said southwestline to the east line of Hill Street; thence southerly along said street, 30.6 feet, more or less, to the point of beginning.

93 2034609

RECORDER'S MEMO:
POOR RECORD IS DUE TO
QUALITY OF ORIGINAL DOCUMENT

EXHIBIT "B"

3

That portion of Block 8 of Ord's Survey, in the city of Los Angeles, county of Los Angeles, state of California, as shown on map recorded in book 53 pages 66, et seq., of Miscellaneous Records, in the office of the county recorder of said county, described as follows:

Beginning at the most northerly corner of the parcel of land marked Andrew L. Scofield on map recorded in book 9 page 184 of Maps, in the office of the county recorder of said county; said corner being North $37^{\circ} 51' 30''$ East 196.25 feet measured along the southeast line of Hill Street, 80 feet wide, from the northeast line of Fourth Street, 60 feet wide, as said streets are shown on City Engineers Map M 220 on file in the office of the City Engineer of said city; thence along the boundaries of said parcel as follows:

South $52^{\circ} 13' 20''$ East 145.00 feet to the northwest line of the alley shown on said map recorded in book 9 page 184 of Maps; thence along said alley South $37^{\circ} 51' 30''$ West 46.75 feet; thence North $52^{\circ} 13' 20''$ West along the south line of said parcel of land 145.00 feet to the southeast line of said Hill Street; thence North $37^{\circ} 51' 30''$ East along said street 46.04 feet to the point of beginning.

93 2034609

This page is part of your document - DO NOT DISCARD

05 1682020

RECORDED/FILED IN OFFICIAL RECORDS
RECORDER'S OFFICE
LOS ANGELES COUNTY
CALIFORNIA
07/18/05 AT 08:00am

TITLE(S) : **DEED**



FEE

D.T.T.

FEE \$ 25 J

TRANSFER TAX
NOT A PUBLIC RECORD

CODE
20

CODE
19

CODE
9

SURVEY, MONUMENT FEE \$10. CODE 95

NOTIFICATION SENT-\$4

Assessor's Identification Number (AIN)

To be completed by Examiner OR Title Company in black ink.

Number of AIN's Shown

5149 - 015 - 029

001

THIS FORM IS NOT TO BE DUPLICATED

RECORDING REQUESTED BY:

First American Title Company

05 1682020

**WHEN RECORDED MAIL TO
AND MAIL TAX STATEMENTS TO:**

Weston Benshoof Rochefort
Rubalcava & MacCuish LLP
333 S. Hope Street, 16th Floor
Los Angeles, California 90071
Attention: David Revelt, Esq.

In accordance with Section 11932 of the California Revenue and Taxation Code, Grantor has declared the amount of the transfer tax that is due by a separate statement which is not being recorded with this Grant Deed.

GRANT DEED

FOR VALUABLE CONSIDERATION, receipt of which is hereby acknowledged, CULLEN-LOS ANGELES, INC., a California corporation ("Grantor"), hereby GRANTS, BARGAINS, SELLS and CONVEYS to SYSTEM PROPERTY DEVELOPMENT COMPANY, INC., a California corporation ("Grantee"), all of Grantor's right, title, and interest in and to that certain real property located in the City of Los Angeles, County of Los Angeles, State of California, and more particularly described in Schedule 1 attached hereto and incorporated herein by this reference (the "Property"), together with all rights, privileges, easements, rights-of-way, ingress and egress rights, fixtures, improvements, entitlements, air rights, airspace rights, air lot rights, mineral rights, water rights (appropriative or otherwise), water stock, and other appurtenances relating and appurtenant to the Property, and all right, title, and interest of Grantor (if any) in, to, and under adjoining streets, rights-of-way, and easements of record or apparent.

IN WITNESS WHEREOF, Grantor has caused its duly authorized representative to execute this instrument as of July 14, 2005.

GRANTOR:

CULLEN-LOS ANGELES, INC.,
a California corporation

By: [Signature]
Name: J. Howard J. Cullen
Its: President

5149-015-029, 030, 004, 005, 027, 028, 024

ACKNOWLEDGEMENT

3


STATE OF CALIFORNIA)
)
COUNTY OF Los Angeles) SS.
)

On July 14, 2005, before me, the undersigned, a notary public in and for said State, personally appeared Thomas J. Wilton, personally known to me (or proved to me on the basis of satisfactory evidence) to be the person(s) whose name(s) is/are subscribed to the within instrument and acknowledged to me that he/she/they executed the same in his/her/their authorized capacity(ies), and that by his/her/their signature(s) on the instrument the person(s), or the entity upon behalf of which the person(s) acted, executed the instrument.

WITNESS my hand and official seal.

Afua A Darkwa
Notary Public in and for said State

(Seal)



**SCHEDULE 1
LEGAL DESCRIPTION**

PARCEL 1:

THAT CERTAIN FIFTY PERCENT (50%) UNDIVIDED TENANT-IN-COMMON INTEREST IN AND TO THE FOLLOWING PROPERTY:

THAT PORTION OF LOT 6 IN BLOCK 8 OF ORD'S SURVEY, IN THE CITY OF LOS ANGELES, COUNTY OF LOS ANGELES, STATE OF CALIFORNIA, AS PER MAP RECORDED IN BOOK 53 PAGE 66 ET SEQ., OF MISCELLANEOUS RECORDS, IN THE OFFICE OF THE COUNTY RECORDER OF SAID COUNTY, DESCRIBED AS FOLLOWS:

BEGINNING AT THE INTERSECTION OF THE SOUTHEASTERLY LINE OF HILL STREET, 80 FEET WIDE, WITH THE NORTHEASTERLY LINE OF 4TH STREET, 60 FEET WIDE; THENCE ALONG SAID SOUTHEASTERLY LINE, NORTH 37° 51' 30" EAST 63.88 FEET; THENCE SOUTH 51° 53' 30" EAST 75.62 FEET; THENCE NORTH 37° 51' 30" EAST 0.68 FEET; THENCE SOUTH 51° 53' 30" EAST 19.26 FEET; THENCE SOUTH 52° 00' 15" EAST 20.45 FEET; THENCE SOUTH 37° 57' 55" WEST 68.85 FEET TO THE NORTHEASTERLY LINE OF 4TH STREET; THENCE ALONG SAID NORTHEASTERLY LINE, NORTH 51° 45' 50" WEST 115.20 FEET TO THE POINT OF BEGINNING.

EXCEPT THAT PORTION OF SAID LAND LYING SOUTHEASTERLY OF THE SOUTHEASTERLY LINE OF THE NORTHWESTERLY 76.00 FEET OF SAID LOT 6.

EXCEPT THAT PORTION OF SAID LAND LYING WITHIN THE LAND DESCRIBED AS PARCEL A1-142-1 (PERMANENT AREA) IN DEED RECORDED APRIL 28, 1987 AS INSTRUMENT NO. 87- 663143 OF OFFICIAL RECORDS OF SAID COUNTY.

APN: 5149-015-029

PARCEL 2:

THAT CERTAIN FIFTY PERCENT (50%) UNDIVIDED TENANT-IN-COMMON INTEREST IN AND TO THE FOLLOWING PROPERTY:

THAT PORTION OF LOT 6 IN BLOCK 8 OF ORD'S SURVEY, IN THE CITY OF LOS ANGELES, COUNTY OF LOS ANGELES, STATE OF CALIFORNIA, AS PER MAP RECORDED IN BOOK 53 PAGES 66 ET SEQ., OF MISCELLANEOUS RECORDS, IN THE OFFICE OF THE COUNTY RECORDER OF SAID COUNTY, DESCRIBED AS FOLLOWS:

BEGINNING AT A POINT IN THE EASTERLY LINE OF HILL STREET, DISTANT NORTHERLY 63.88 FEET FROM THE INTERSECTION OF SAID EASTERLY LINE OF HILL STREET WITH THE NORTHERLY LINE OF 4TH STREET, SAID POINT OF BEGINNING BEING ALSO THE POINT OF INTERSECTION OF SAID STREET LINE WITH THE CENTER LINE OF THE PARTY WALL DESCRIBED IN AN AGREEMENT RECORDED IN BOOK 1124 PAGE 70 OF DEEDS, RECORDS OF SAID COUNTY;

05 1682020

THENCE SOUTH 51° 53' 30" EAST ALONG THE CENTER LINE OF SAID PARTY WALL 75.62 FEET; THENCE NORTH 37° 51' 30" EAST .68 OF A FOOT; THENCE SOUTH 51° 53' 30" EAST 19.26 FEET; THENCE SOUTH 52° 00' 15" EAST 20.45 FEET TO THE POSITION OF THE WEST FACE OF THE WEST WALL OF A 3 STORY BUILDING KNOWN AS KNOX HOTEL, FORMERLY STANDING ON ADJOINING LAND, AS IT EXISTED ON JULY 1, 1917; THENCE ALONG SAID WEST FACE OF SAID WEST WALL; NORTH 37° 57' 55" EAST 55.04 FEET; THENCE NORTH 51° 53' 30" WEST 115.42 FEET TO THE EASTERLY LINE OF HILL STREET; THENCE ALONG SAID STREET LINE, SOUTH 37° 51' 30" WEST 55.76 FEET TO THE POINT OF BEGINNING.

EXCEPT THAT PORTION OF SAID LAND LYING WITHIN THE LAND DESCRIBED AS PARCEL A1-142-1 (PERMANENT AREA) IN DEED RECORDED APRIL 28, 1987 AS INSTRUMENT NO. 87-663143 OF OFFICIAL RECORDS OF SAID COUNTY.

APN: 5149-015-030

PARCEL 3:

THAT CERTAIN FIFTY PERCENT (50%) UNDIVIDED TENANT-IN-COMMON INTEREST IN AND TO THE FOLLOWING PROPERTY:

THAT PORTION OF BLOCK 8 OF ORD'S SURVEY, IN THE CITY OF LOS ANGELES, COUNTY OF LOS ANGELES, STATE OF CALIFORNIA, AS PER MAP RECORDED IN BOOK 53 PAGES 66 ET SEQ, OF MISCELLANEOUS RECORDS, IN THE OFFICE OF THE COUNTY RECORDER OF SAID COUNTY, DESCRIBED AS FOLLOWS:

BEGINNING IN THE EAST LINE OF HILL STREET, AT THE NORTHWEST CORNER OF LOT A OF REITHMULLER PROPERTY AS PER MAP RECORDED IN BOOK 83 PAGE 71 OF MISCELLANEOUS RECORDS; THENCE SOUTHEASTERLY ALONG THE NORTHEAST LINE OF SAID LOT A TO THE POSITION OF THE WEST FACE OF THE WEST WALL OF A THREE STORY BUILDING KNOWN AS KNOX HOTEL, FORMERLY STANDING ON ADJOINING LAND, AS IT EXISTED ON JULY 1, 1917; THENCE NORTHEASTERLY ALONG SAID FORMER WEST FACE, 30.8 FEET, MORE OR LESS, TO THE SOUTHWEST LINE OF THE LAND DESCRIBED IN DEED TO ANDREW L. SCOFIELD RECORDED IN BOOK 6960 PAGE 219, OF DEEDS, IN THE OFFICE OF THE COUNTY RECORDER OF SAID COUNTY; THENCE NORTHWESTERLY ALONG SAID SOUTHWEST LINE TO THE EAST LINE OF HILL STREET; THENCE SOUTHERLY ALONG SAID STREET, 30.6 FEET, MORE OR LESS, TO THE POINT OF BEGINNING.

APN: 5149-015-004

PARCEL 4:

THAT CERTAIN THIRTY-THREE AND ONE-THIRD PERCENT (33.33%) UNDIVIDED TENANT-IN-COMMON INTEREST IN AND TO THE FOLLOWING PROPERTY:

THAT PORTION OF BLOCK 8 OF ORD'S SURVEY, IN THE CITY OF LOS ANGELES, COUNTY OF LOS ANGELES, STATE OF CALIFORNIA, AS SHOWN ON MAP RECORDED IN BOOK 53 PAGES 66, ET SEQ., OF MISCELLANEOUS RECORDS, IN THE OFFICE OF THE COUNTY RECORDER OF SAID COUNTY, DESCRIBED AS FOLLOWS:

BEGINNING AT THE MOST NORTHERLY CORNER OF THE PARCEL OF LAND MARKED ANDREW L. SCOFIELD ON MAP RECORDED IN BOOK 9 PAGE 184 OF MAPS, IN THE OFFICE OF THE COUNTY RECORDER OF SAID COUNTY; SAID CORNER BEING NORTH 37° 51' 30" EAST 196.25 FEET MEASURED ALONG THE SOUTHEAST LINE OF HILL STREET, 80 FEET WIDE, FROM THE NORTHEAST LINE OF FOURTH STREET, 60 FEET WIDE, AS SAID STREETS ARE SHOWN ON CITY ENGINEERS MAP M 220 ON FILE IN THE OFFICE OF THE CITY ENGINEER OF SAID CITY; THENCE ALONG THE BOUNDARIES OF SAID PARCEL AS FOLLOWS:

SOUTH 52° 13' 20" EAST 145.00 FEET TO THE NORTHWEST LINE OF THE ALLEY SHOWN ON SAID MAP RECORDED IN BOOK 9 PAGE 184 OF MAPS; THENCE ALONG SAID ALLEY SOUTH 37° 51' 30" WEST 46.75 FEET; THENCE NORTH 52° 13' 20" WEST ALONG THE SOUTH LINE OF SAID PARCEL OF LAND 145.00 FEET TO THE SOUTHEAST LINE OF SAID HILL STREET; THENCE NORTH 37° 51' 30" EAST ALONG SAID STREET 46.04 FEET TO THE POINT OF BEGINNING.

APN: 5149-015-005

PARCEL 5:

THAT CERTAIN FIFTY PERCENT (50%) UNDIVIDED TENANT-IN-COMMON INTEREST IN AND TO THE FOLLOWING PROPERTY:

THAT PORTION OF BLOCK 8 OF ORD'S SURVEY, AS PER MAP RECORDED IN BOOK 53 PAGE 66, ET SEQ., OF MISCELLANEOUS RECORDS, IN THE OFFICE OF THE COUNTY RECORDER OF SAID COUNTY, DESCRIBED AS FOLLOWS:

BEGINNING AT A POINT IN THE NORTH LINE OF FOURTH STREET, 60 FEET WIDE, AS ESTABLISHED BY CITY ENGINEER, DISTANT ALONG SAID LINE NORTH 51° 46' WEST 166.98 FEET FROM THE WEST LINE OF BROADWAY, 80 FEET WIDE, AS ESTABLISHED BY SAID CITY ENGINEER, SAID POINT OF BEGINNING BEING IN THE WEST FACE OF THE WEST WALL OF A ONE AND ONE-HALF STORY BUILDING; THENCE ALONG SAID WEST FACE NORTH 38° 15' 45" EAST 124.01 FEET TO THE SOUTH FACE OF THE SOUTH WALL OF A ONE STORY BUILDING; THENCE ALONG SAID SOUTH FACE NORTH 51° 30' 15" WEST 1.72 FEET TO THE SOUTHWEST CORNER OF SAID ONE STORY BUILDING; THENCE ALONG THE WEST FACE OF THE WEST WALL OF SAID ONE STORY BUILDING NORTH 37° 52' EAST 26.91 FEET, MORE OR LESS, TO THE NORTH LINE OF THE SOUTH 30 FEET OF LOT 7 OF SAID BLOCK 8; THENCE ALONG SAID NORTH LINE NORTH 51° 59' 15" WEST 48.89 FEET TO THE NORTHERLY PROLONGATION OF THE POSITION OF THE WEST FACE OF THE WEST WALL OF A THREE STORY BUILDING FORMERLY STANDING ON SAID LAND, AS

SAID BUILDING EXISTED JULY 1, 1917; THENCE ALONG SAID PROLONGATION AND WEST FACE SOUTH 37° 57' 57" 45" WEST 150.74 FEET TO THE NORTH LINE OF FOURTH STREET; THENCE SOUTH 51° 46' EAST 50 FEET TO THE POINT OF BEGINNING.

EXCEPT THEREFROM THAT PORTION OF BLOCK 8 OF ORD'S SURVEY, IN THE CITY OF LOS ANGELES, IN THE COUNTY OF LOS ANGELES, STATE OF CALIFORNIA, AS PER MAP RECORDED IN BOOK 53 PAGE 66 ET SEQ. OF MISCELLANEOUS RECORDS, IN THE OFFICE OF THE COUNTY RECORDER OF SAID COUNTY, MORE PARTICULARLY DESCRIBED AS FOLLOWS:

BEGINNING AT A POINT IN THE NORTHEASTERLY LINE OF FOURTH STREET, 60 FEET WIDE, AS ESTABLISHED BY THE CITY ENGINEER OF SAID CITY, SAID POINT BEING NORTH 51° 51' 07" WEST, 216.98 FEET ALONG SAID NORTHEASTERLY LINE FROM THE NORTHWESTERLY LINE OF BROADWAY, 80 FEET WIDE, AS ESTABLISHED BY SAID CITY ENGINEER, SAID POINT BEING AT THE POSITION OF THE WEST FACE OF THE WEST WALL OF A THREE STORY BUILDING FORMERLY STANDING ON SAID LAND, AS SAID BUILDING EXISTED JULY 1, 1917; THENCE

1. ALONG THE LINE FORMERLY OCCUPIED BY SAID WEST FACE OF SAID WEST WALL NORTH 37° 53' 25" EAST 63.50 FEET; THENCE
2. SOUTH 51° 51' 07" WEST 13.69 FEET; THENCE
3. SOUTH 38° 08' 53" WEST 63.50 FEET TO SAID NORTHEASTERLY LINE OF FOURTH STREET; THENCE
4. ALONG SAID NORTHEASTERLY LINE NORTH 51° 51' 07" WEST 13.40 FEET TO THE POINT OF BEGINNING.

APN: 5149-015-027

PARCEL 6:

THAT CERTAIN FIFTY PERCENT (50%) UNDIVIDED TENANT-IN-COMMON INTEREST IN AND TO THE FOLLOWING PROPERTY:

THAT PORTION OF LOT 6, IN BLOCK 8 OF ORD'S SURVEY, IN THE CITY OF LOS ANGELES, IN THE COUNTY OF LOS ANGELES, STATE OF CALIFORNIA, AS PER MAP RECORDED IN BOOK 53 PAGE 66, ET SEQ., OF MISCELLANEOUS RECORDS, IN THE OFFICE OF THE COUNTY RECORDER OF SAID COUNTY, DESCRIBED AS FOLLOWS:

BEGINNING AT A POINT IN THE NORTHERLY LINE OF FOURTH STREET, DISTANT WESTERLY 50 FEET FROM THE MOST SOUTHERLY CORNER OF SAID LOT 6; THENCE WESTERLY ALONG THE SOUTHERLY LINE OF SAID LOT, 39 FEET; THENCE NORTHERLY PARALLEL TO THE EASTERLY LINE OF SAID LOT, 65 FEET,

MORE OR LESS, TO THE SOUTHERLY LINE OF LOT "A" OF REITHMULLER PROPERTY, AS SHOWN ON THE MAP RECORDED IN BOOK 83 PAGE 71 OF SAID MISCELLANEOUS RECORDS; THENCE EASTERLY ALONG THE SOUTHERLY LINE OF SAID LOT "A", 39 FEET TO A POINT 50 FEET WESTERLY FROM THE EASTERLY LINE OF SAID LOT, MEASURED AT RIGHT ANGLES THERETO; THENCE SOUTHERLY IN A DIRECT LINE TO THE POINT OF BEGINNING.

8

EXCEPT THAT PORTION OF SAID LAND LYING WITHIN THE LAND DESCRIBED AS PARCEL A1- 142-1 (PERMANENT AREA) IN DEED RECORDED APRIL 28, 1987 AS INSTRUMENT NO. 87-663143 OF OFFICIAL RECORDS OF SAID COUNTY.

APN: 5149-015-028

PARCEL 7:

THAT CERTAIN FIFTY PERCENT (50%) UNDIVIDED TENANT-IN-COMMON INTEREST IN AND TO THE FOLLOWING PROPERTY:

LOT 1 OF TRACT NO. 13242, IN THE CITY OF LOS ANGELES, COUNTY OF LOS ANGELES, STATE OF CALIFORNIA, AS PER MAP RECORDED IN BOOK 264 PAGE 15 OF MAPS, IN THE OFFICE OF THE COUNTY RECORDER OF SAID COUNTY.

APN: 5149-015-024



Quitclaim Deed

FOR A VALUABLE CONSIDERATION, receipt of which is hereby acknowledged, Cullen - Los Angeles, Inc., a California Corporation, and Philip L. Cullen and Charlene A. Cullen

do hereby REMISE, RELEASE AND FOREVER QUITCLAIM to System Auto Parks, Inc., a California Corporation, All Their Rights, Title, and Interest in an to

the real property in the City of Los Angeles County of Los Angeles State of California, described as: An undivided one-third interest in an to an undivided one-fourth interest in and to that portion of Lot 7 in block 8 of Ord's Survey, in the city of Los Angeles, county of Los Angeles, state of California, as per map recorded in book 53 page 66 et seq., of Miscellaneous Records, in the office of the County Recorder of said county, described as follows, to wit: Beginning at a point in the Westerly line of said lot distant 6 feet Southerly from the Northwest Corner thereof; thence Easterly parallel with the Northerly line of said lot, 165 feet to the Easterly line of the same; thence Southerly along said Easterly line 38 feet; thence Westerly parallel with the Northerly line of said lot 165 feet to the Westerly line of the same; thence Northerly 38 feet to the point of beginning.

EXCEPT 20 feet off the rear end of the lot used by the City of Los Angeles as a portion of a public alley and also that portion of said premises covered by a party wall on the Northerly side thereof.

And all their rights, title and interest in and to that certain agreement dated the 31st day of March, 1954 by and between Clearline D. Lockhart, party of the first part, hereinafter referred to as 'Lockhart', Jack Hazard, party of the second part, hereinafter referred to as 'Hazard', and Philip L. Cullen, and Charlene A. Cullen, Parties of the third part, hereinafter referred to as 'Cullen'.

Cullen - Los Angeles, Inc.

Dated: June 21, 1957

By Philip L. Cullen Pres.
By Jane Adams Secy.
By Philip L. Cullen
By Jane Adams

STATE OF CALIFORNIA
COUNTY OF } ss.
Los Angeles

On June 21, 1957
before me, the undersigned, a Notary Public in and for said County and State, personally appeared
Philip L. Cullen
Charlene A. Cullen

knows me to be the person whose name is set forth subscribed to the within instrument and acknowledged that they executed the same.
WITNESS my hand and official seal.

(Seal) Jane Adams
Notary Public in and for said County and State.
My commission expires Dec. 23, 1958.

SPACE BELOW FOR RECORDER'S USE ONLY

DOCUMENT NO. 2776
RECORDED AT REQUEST OF

JUN 26 10 09 AM '57

OFFICIAL RECORDS
RAY & LEF. RECORDED
LOS ANGELES COUNTY, CALIF.

2776
FEE \$2.80 2 J



Grant Deed

(Code) Corporation



a Corporation duly organized and existing under and by virtue of the laws of the State of California, and having its principal place of business in the City of Los Angeles

County of Los Angeles, and State of California

For and in Consideration of the Sum of Ten Dollars and no/100 Dollars,

the receipt whereof is hereby acknowledged, does hereby

Grant to System Auto Park, Inc. a California Corporation

All that Real Property, described as follows, to-wit: An un-divided one-third interest in and to that part of Lots 7 and 8 in Block 7 of Ord's Survey, in the City of Los Angeles, as per map recorded in Book 53 Page 66 et seq. of Miscellaneous Records, in the office of the County Recorder of said County, described as follows:

Beginning at a point in the Westerly line of said Block 7, distant Northerly along said line 202.44 feet from the North line of Fourth Street, said point of beginning in the Westerly prolongation of the line dividing the South wall of the building upon the property formerly of Harry Gray from the North wall of the building of the Trustee Company of Los Angeles; thence along the Westerly line of said Block, North 37° 47' East 41.01 feet to the Westerly prolongation of the center line of the party wall on the North line of the property formerly of Harry Gray and the south line of the property now or formerly of Vandevort, said wall being the party wall referred to in agreement recorded in Book 1968 Page 244 of Deeds; thence along the center line of said party wall and its prolongation South 52° 8' East 165.81 feet to a point midway measured along said line between the Westerly and Easterly line of said Block 7; thence South 37° 49' West 41.09 feet to the Easterly prolongation of the line separating the walls of the buildings aforesaid now or formerly of said Gray and the said Trustee Company; thence North 52° 6' West along said line separating the walls of said two buildings and its prolongation 165.79 feet to the point of beginning.

SUBJECT TO:

- 1. 1957-1958 Taxes.
- 2. Covenants, conditions, restrictions and easements of record.
- 3. Trust deeds of record.

In Witness Whereof, The said party of the first part has caused its corporate name and seal to be affixed by its President and Secretary thereunto, duly authorized this _____ day of _____, 19_____

Callen - Los Angeles, Inc.

By Phil Callen Pres
By Salome S. Callen Secretary.

Order No. _____

When recorded, please mail this instrument to _____

SYSTEM AUTO. PAPER

Box 6199
Los Angeles 58, Calif.

Hazard, party of the second part, hereinafter referred to as 'Hazard, and Philip L. Cullen, and Charlene A. Cullen, Parties of the third part, hereinafter referred to as 'Cullen.

Cullen - Los Angeles, Inc.

Dated: June 21, 1957

By Phil Cullen Pres

By Charlene A. Cullen Secy

By Philip L. Cullen

Charlene A. Cullen


STATE OF CALIFORNIA
COUNTY OF _____

SPACE BELOW FOR RECORDER'S USE ONLY

STATE OF CALIFORNIA,
County of Los Angeles

On this 21st day of June A.D. 1957 before me,

Jane Adams
a Notary Public in and for said County and State, personally appeared
Phil Cullen



President and Charlene A. Cullen, known to me to be the Secretary of Cullen - Los Angeles, Inc. the Corporation that executed the within instrument, known to me to be the person who executed the within instrument, on behalf of the Corporation therein named, and acknowledged to me that such Corporation executed the within instrument pursuant to its by-laws or a resolution of its board of directors.

In Witness Whereof, I have hereunto set my hand and affixed my official seal the day and year in this certificate first above written.
Jane Adams
Notary Public in and for said County and State.

ACKNOWLEDGEMENT - CORPORATION - WOLGOTTS Form 221 - Rev. 11-51
My commission expires Dec. 23, 1958.

BY COMMISSIONER CARLTON L. COLE, C. S. J. 174.

DEED-GUTHRIE-WOLGOTTS Form 790-REVISED OCTOBER 1950

SPACE ABOVE THIS LINE FOR RECORDER'S USE

3238

PLACE INTERNAL REVENUE STAMPS IN THIS SPACE

FEE \$2 M

Corporation Quitclaim Deed

Affix I. R. S. E.

4004 3-57

THIS FORM FURNISHED BY TITLE INSURANCE AND TRUST COMPANY

FOR A VALUABLE CONSIDERATION, receipt of which is hereby acknowledged,

BUY-O-MAT CORPORATION OF AMERICA

a corporation organized under the laws of the state of **California**

hereby REMISES, RELEASES AND QUITCLAIMS to

SYSTEM AUTO PARKS AND GARAGES, INC. a Nevada Corporation

the following described real property in the state of California, county of **Los Angeles**

Ord's Survey, Lot commencing on the S.E. line of Hill Street 196.26 ft N.E. from the N.E. line of 4th Street, then N.E. on SD, S.E. line 38 ft. with a uniform depth of 145 ft. S.E., part of Lot 7, Block 8.

In Witness Whereof, said corporation has caused its corporate name and seal to be affixed hereto and this instrument to be executed by its _____ President and _____ Secretary thereunto duly authorized.

Dated: **March 20 1962**

BUY-O-MAT CORPORATION OF AMERICA

STATE OF CALIFORNIA
COUNTY OF _____

By *[Signature]* President
By *[Signature]* Secretary

On **March 20 1962**
before me, the undersigned, a Notary Public in and for said County and State, personally appeared
Lawrence DeVore

Known to me to be the _____ President, and
Albert N. Greenfield

known to me to be the _____ Secretary of the corporation that executed the within instrument, and known to me to be the persons who executed the within instrument on behalf of the corporation therein named, and acknowledged to me that such corporation executed the within instrument pursuant to its by laws or a resolution of its board of directors.

WITNESS my hand and official seal

(seal) *[Signature]*
Notary Public in and for said County and State.
Estelle M. Robinson

My Commission Expires **August 11, 1962**

APPROVED AND FORWARDED BY *[Signature]*

SPACE BELOW FOR RECORDER'S USE ONLY

RECORDED IN OFFICIAL RECORDS
OF LOS ANGELES COUNTY, CALIF.
2 Min 10 A.M. MAR 22 1962
Post
RAY E. LEE, County Recorder

Title Order No.

Encrow or Loan No.

2678

RECORDING REQUESTED BY

RECORDED IN THE PUBLIC RECORDS OF LOS ANGELES COUNTY, CALIF. FOR TITLE INSURANCE & TRUST CO. 30 Min Post 2. P.M. DEC 20 1967 RAY E. LEE, County Recorder

WHEN RECORDED MAIL TO

System Auto Parks, Inc. P.O. Box 1201 Hollywood, California 90028

FEE \$3.60 3V

One Parcel 96
HILL STREET STATEMENTS
SAME AS ABOVE

SPACE ABOVE THIS LINE FOR RECORDER'S USE

ATTACH I.R.S. & NOTES IN THIS SPACE

Grant Deed

THIS FORM FURNISHED BY TITLE INSURANCE AND TRUST COMPANY

FOR A VALUABLE CONSIDERATION, receipt of which is hereby acknowledged,

JACK HAZARD, a married man
hereby (GRANTS) to SYSTEM AUTO PARKS, INC.,
a California Corporation

the following described real property in the City of Los Angeles
county of Los Angeles state of California:

Parcel 1:

P. 96-360 S. Hill

That portion of Lot 6 in Block 8 of Ord's Survey, in the city of Los Angeles, county of Los Angeles, state of California, as per map recorded in book 53 page 66 et seq., of Miscellaneous Records, in the office of the county recorder of said county, described as follows:

Beginning at the intersection of the southeasterly line of Hill Street, 80 feet wide, with the northeasterly line of 4th Street, 60 feet wide; thence along said southeasterly line, North 37° 51' 30" East 63.88 feet; thence South 51° 53' 30" East 75.62 feet; thence North 37° 51' 30" East 0.68 feet; thence South 51° 53' 30" East 19.26 feet; thence South 52° 00' 15" East 20.45 feet; thence South 37° 57' 55" West 68.85 feet to the northeasterly line of 4th Street; thence along said northeasterly line, North 51° 45' 50" West 115.20 feet to the point of beginning.

EXCEPT that portion of said land lying southeasterly of the southeasterly line of the northwesterly 76.00 feet of said Lot 6.

Parcel 2:

P. 3-352 S. Hill

That portion of Lot 6 in Block 8 of Ord's Survey, in the city of Los Angeles, county of Los Angeles, state of California, as per map recorded in book 53 pages 66 et seq., of Miscellaneous Records, in the office of the county recorder of said county, described as follows:

Beginning at a point in the easterly line of Hill Street, distant Northwesterly 63.88 feet from the intersection of said easterly line of Hill Street with the northerly line of 4th Street, said point of beginning being also the point of intersection of said street line with the center line of the party wall described in an agreement recorded in book 1124 page 70 of Deeds, records of said county; thence South 51° 53' 30" East along the center line of said party wall, 75.62 feet; thence North 37° 51' 30" East .68 of a foot; thence South 51° 53' 30" East 19.26 feet; thence South 52° 00' 15" East 20.45 feet to the position of the west face of the west wall of a 3 story building known as Knox Hotel, formerly standing on adjoining land, as it existed on July 1, 1917; thence along said west face of said west wall; North 37° 57' 55" East 55.04 feet; thence North 51° 53' 30" West 115.42 feet to the easterly line of Hill Street; thence along said street line, South 37° 51' 30" West 55.76 feet to the point of beginning.

Parcel 3:

P. 32-348 S. Hill

That portion of Block 8 of Ord's Survey, in the city of Los Angeles, county of Los Angeles, state of California, as per map recorded in book 53 pages 66 et seq., of Miscellaneous Records, in the office of the county recorder of said county, described as follows:

Beginning in the east line of Hill Street, at the northwest corner of Lot A of Reithmuller property as per map recorded in book 83 page 71 of Miscellaneous Records; thence southeasterly along the northeast line of said Lot A to the position of the west face of the west wall of a three story building known as Knox Hotel, formerly standing on adjoining land, as it existed on July 1, 1917; thence northeasterly along said corner

East .68 of a foot; thence South 51° 53' 30" East 19.26 feet; thence South 52° 30' 15" East 20.45 feet to the position of the west face of the west wall of a 3 story building known as Knox Hotel, formerly standing on adjoining land, as it existed on July 1, 1917; thence along said west face of said west wall; North 37° 57' 55" East 55.04 feet; thence North 51° 53' 30" West 115.42 feet to the easterly line of Hill Street; thence along said street line, South 37° 51' 30" West 55.76 feet to the point of beginning.

Parcel 3:

That portion of Block 8 of Ord's Survey, in the city of Los Angeles, county of Los Angeles, state of California, as per map recorded in book 53 pages 66 et seq., of Miscellaneous Records, in the office of the county recorder of said county, described as follows:

Beginning in the east line of Hill Street, at the northwest corner of Lot A of Reithmuller property as per map recorded in book 83 page 71 of Miscellaneous Records; thence southeasterly along the northeast line of said Lot A to the position of the west face of the west wall of a three story building known as Knox Hotel, formerly standing on adjoining land, as it existed on July 1, 1917; thence northeasterly along said former west face, 30.8 feet, more or less, to the southwest line of the land described in deed to Andrew L. Scofield recorded in book 6960 page 219, of Deeds, in the office of the county recorder of said county; thence northwesterly along said southwest line to the east line of Hill Street; thence southerly along said street, 30.6 feet, more or less, to the point of beginning.

Parcel 4:

That portion of Block 8 of Ord's Survey, in the city of Los Angeles, county of Los Angeles, state of California, as shown on map recorded in book 53 pages 66, et seq., of Miscellaneous Records, in the office of the county recorder of said county, described as follows:

Beginning at the most northerly corner of the parcel of land marked Andrew L. Scofield on map recorded in book 9 page 184 of Maps, in the office of the county recorder of said county; said corner being North 37° 51' 30" East 196.25 feet measured along the southeast line of Hill Street, 80 feet wide, from the northeast line of Fourth Street, 60 feet wide, as said streets are shown on City Engineers Map M 229 on file in the office of the City Engineer of said city; thence along the boundaries of said Parcel as follows:

South 52° 13' 20" East 145.00 feet to the northwest line of the alley shown on said map recorded in book 9 page 184 of Maps; thence along said Alley South 37° 51' 30" West 46.75 feet; thence North 52° 13' 20" West along the south line of said parcel of land 145.00 feet to the southeast line of said Hill Street; thence North 37° 51' 30" East along said street 46.04 feet to the point of beginning.

Parcel 5:

That portion of Lot 7 in Block 8 of Ord's Survey, in the county of Los Angeles, state of California, as per map recorded in book 53 page 66 et seq., of Miscellaneous Records, in the office of the county recorder of said county, described as follows, to wit:

Beginning at a point in the westerly line of said lot distant 6 feet northerly from the northwest corner thereof; thence easterly parallel with the northerly line of said Lot 165 feet to the easterly line of the same; thence southerly along said easterly line 38 feet; thence westerly parallel with the northerly line of said Lot 165 feet to the westerly line of the same; thence northerly 38 feet to the point of beginning.

EXCEPT 20 feet off the rear end of the lot used by the City of Los Angeles as a portion of a public alley and also that portion of said premises covered by a party wall on the northerly side thereof.

Parcel 6:

Part of Lots 7 and 8 in Block 7 of Ord's Survey, in the city of Los Angeles, county of Los Angeles, state of California, as per map recorded in book 53 page 66 et seq., of Miscellaneous Records, in the office of the county recorder of said county, described as follows:

Beginning at a point in the west line of said Block 7, distant northerly along said line 202.44 feet from the north line of Fourth Street, said point of beginning in the westerly prolongation of the line dividing the south wall of the building upon the property formerly of Harry Gray from the north wall of the building of the Trustee Company of Los Angeles; thence along the westerly line of said block, North 37° 47' East 41.01 feet to the westerly prolongation of the center line of the party wall on the north line of the property formerly of Harry Gray and the south line of the property now or formerly of Vandervort, said wall being the party wall referred to in agreement recorded in book 1968 page 244 of Deeds; thence along the center line of said party wall and its prolongation South 52° 0' East 165.81 feet to a point midway measured along said line between the westerly and easterly lines of said Block 7; thence South 37° 49' West 41.09 feet to the easterly prolongation of the line separating the walls of the buildings aforesaid now or formerly of said Gray and the said Trustee Company; thence North 52° 6' West along said line separating the walls of said two buildings and its prolongation 165.79 feet to the point of beginning.

2678

RECORDING REQUESTED BY

WHEN RECORDED MAIL TO

System Auto Parks, Inc.
P.O. Box 3201
Hollywood, California 90028

One Page 96

RECORDED IN OFFICIAL RECORDS
OF LOS ANGELES COUNTY, CALIF.
FOR TITLE INSURANCE & TRUST CO.

30 Min. Past 2. P.M. DEC 20 1967
RAY E. LEL, County Recorder

FEE \$3.60 3V

SPACE ABOVE THIS LINE FOR RECORDER'S USE

Dated: 12-14-67

James Hazard
JACK HAZARD


STATE OF CALIFORNIA
COUNTY OF LOS ANGELES } SS.

On 12/14/67 before me, the under-
signed, a Notary Public in and for said County and State, personally
appeared *JACK HAZARD*

known to me whose name *JACK HAZARD* subscribed to the within
instrument and acknowledged that *HE* executed the same.
WITNESS my hand and official seal.

(Seal) *W.C. Nelson*
Notary Public in and for said County and State
W. C. NELSON

My Commission Expires Mar. 27, 1970
If executed by a Corporation the Corporation Form of
Acknowledgment must be used.



Title Order No. _____

Exhibit No. _____

MAIL TAX Statements as Directed Above

RECORDING REQUESTED BY
 TITLE INSURANCE AND TRUST COMPANY
 AND WHEN RECORDED SHALL TO
 System Auto Parks, Inc.
 P. O. Box 3201
 Los Angeles, California

2109

RECORDED IN OFFICIAL RECORDS
 OF LOS ANGELES COUNTY, CALIF.
 15 APR 22 1969
 RAY E. LEE, Registrar/Recorder

WE ARE RETURNING TO
 System Auto Parks, Inc.
 P. O. Box 3201
 Los Angeles, California

DOCUMENT IN FULL PAYMENT OF TAX
W. S. ...
 FEE \$25

TO AND CA 14-071 **Quitclaim Deed** APPR 2 L. N. STAMP 2109

THIS FORM PURCHASED BY TITLE INSURANCE AND TRUST COMPANY

FOR A VALUABLE CONSIDERATION, receipt of which is hereby acknowledged, EDMOND R. DOAK, individually and as Executor of the Estate of Clearine Doak Hazard, Deceased

hereby REMISES, RELINQUISHES AND FOREVER QUITCLAIMS to

SYSTEM AUTO PARKS, INC., a California corporation

the following described real property in the City of Los Angeles, county of Los Angeles state of California:

That portion of Lot 7 in Block 8 of Ord's Survey, in the county of Los Angeles, state of California, as per map recorded in book 33 page 66 et seq. of Miscellaneous Records, in the office of the county recorder of Los Angeles County, in the state of California, described as follows, to wit:

Beginning at a point in the westerly line of said lot distant 6 feet southerly from the northwest corner thereof; thence easterly parallel with the northerly line of said lot 165 feet to the easterly line of the same; thence southerly along said easterly line 38 feet; thence westerly parallel with the northerly line of said lot 165 feet to the westerly line of the same; thence northerly 38 feet to the point of beginning.

EXCEPT 20 feet off the rear end of the lot used by the city of Los Angeles as a portion of a public alley and also that portion of said premises covered by a party wall on the northerly side thereof.

The interest of the Estate of Clearine Doak Hazard is conveyed pursuant to order of the Superior Court, Los Angeles County, in Probate Proceeding No. P 517,391.

Dated March 3, 1969

Edmond R. Doak
 Edmond R. Doak, individually and as Executor of the Estate of Clearine Doak Hazard

STATE OF CALIFORNIA
 COUNTY OF LOS ANGELES }
 the March 3, 1969, before me, the undersigned, a Notary Public in and for said State, personally appeared

Edmond R. Doak, individually and as Executor of the Estate of Clearine Doak Hazard known to me to be the person whose name is subscribed to the within instrument and acknowledged that he executed the same.

WITNESS my hand and official seal this 3rd day of March, 1969.

Notary Public
J. C. Evans
 J. C. EVANS
 Name (Typed or Printed)
 If required by a Corporation the Corporation Form of Acknowledgment must be used.

(This space for official notarial seal)

Title Order No. 6805008 73

APR 22 1969

2109

J. C. EVANS
 NOTARY PUBLIC - CALIFORNIA
 FIDUCIARY OFFICE IN
 LOS ANGELES COUNTY

REAL TAX STATEMENTS AS DIRECTED ABOVE

Order No.
Escrow No.
Loan No.

93-2034612

RECORDED/FILED IN OFFICIAL RECORDS
RECORDER'S OFFICE
LOS ANGELES COUNTY
CALIFORNIA
1 MIN. 3 P.M. OCT 19 1993
PAST

WHEN RECORDED MAIL TO
MR. JOHN GERNERT
SYSTEM PROPERTY DEVELOPMENT COMPANY, INC.
918 EAST GREEN STREET
PASADENA, CA 91106-2907

SURVEY MONUMENT FEE \$10. CODE 95

MAIL TAX STATEMENTS TO
MR. JOHN GERNERT
SYSTEM PROPERTY DEVELOPMENT COMPANY, INC.
918 EAST GREEN STREET
PASADENA, CA 91106-2907

DOCUMENTARY TRANSFER TAXS *Exempt. see below...
... Computed on the consideration or value of property conveyed OR
... Computed on the consideration of value less liens or encumbrances
remaining at time of sale
David Deane
Signature of Declarant or Agent determining tax - Firm Name

CORPORATION GRANT DEED

FEE \$28	1
A.F.N.F. 94	2

FOR A VALUABLE CONSIDERATION, receipt of which is hereby acknowledged,
SYSTEM PARKING, INC., (a California corporation) as successor in interest
by merger with SYSTEM PARKING INVESTMENTS, INC., (a California corporation)

a corporation organized under the laws of the State of California, does hereby

GRANT to
SYSTEM PROPERTY DEVELOPMENT COMPANY, INC., (a California corporation)

the real property in the City of Los Angeles
County of Los Angeles, State of California, described as

SEE EXHIBIT "A" ATTACHED HERETO AND MADE A PART HEREOF.

*The Grantors and Grantees in this Conveyance are comprised of the same parties who
continue to hold the same proportionate interests in the property, Cal. Rev. & Tax.
Code §11923 (d) (Deering, 1975).

Dated 8/11/93

System Parking, Inc.

STATE OF CALIFORNIA
COUNTY OF Los Angeles ss.

On August 31, 1993 before me,

By Thomas L. Koenigsbauer President

personally appeared Thomas L. Koenigsbauer

& Donald J. Sachs

By Donald J. Sachs Secretary

personally known to me (or proved to me on the basis of satisfactory
evidence) to be the person(s) whose name(s) is/are subscribed to the within
instrument and acknowledged to me that he/she/they executed the same
in his/her/their authorized capacity(ies) and that by his/her/their signa-
ture(s) on the instrument, the person(s) or the entity upon behalf of which
the person(s) acted, executed the instrument.



WITNESSES my hand and official seal
Thomas A. Gutierrez

(This area for official notarial seal)

EXHIBIT "A"

PARCEL 4:

THAT PORTION OF LOT 7 IN BLOCK 8 OF ORD'S SURVEY, IN THE COUNTY OF LOS ANGELES, STATE OF CALIFORNIA, AS PER MAP RECORDED IN BOOK 53 PAGES 66 ET SEQ. OF MISCELLANEOUS RECORDS, IN THE OFFICE OF THE COUNTY RECORDER OF LOS ANGELES COUNTY, IN THE STATE OF CALIFORNIA, DESCRIBED AS FOLLOWS, TO WIT:

BEGINNING AT A POINT IN THE WESTERLY LINE OF SAID LOT DISTANT 6 FEET SOUTHERLY FROM THE NORTHWEST CORNER THEREOF; THENCE EASTERLY PARALLEL WITH THE NORTHERLY LINE OF SAID LOT 165 FEET TO THE EASTERLY LINE OF THE SAME; THENCE SOUTHERLY ALONG SAID EASTERLY LINE, 30 FEET; THENCE WESTERLY PARALLEL WITH THE NORTHERLY LINE OF SAID LOT 165 FEET TO THE WESTERLY LINE OF THE SAME; THENCE NORTHERLY 30 FEET TO THE POINT OF BEGINNING.

EXCEPT 20 FEET OFF THE REAR END OF THE LOT USED BY THE CITY OF LOS ANGELES AS A PORTION OF A PUBLIC ALLEY AND ALSO THAT PORTION OF SAID PREMISES COVERED BY A PARTY WALL ON THE NORTHERLY SIDE THEREOF.

PARCEL 5:

THAT PORTION OF LOT 6 IN BLOCK 8 OF ORD'S SURVEY, IN THE CITY

3

OLD REPUBLIC TITLE

RECORDING COMPANY

97 1536472

AND WHEN RECORDED MAIL THIS DEED AND, UNLESS OTHERWISE SHOWN BELOW, MAIL TAX STATEMENT TO

Name SYSTEM PROPERTY DEVELOPMENT COMPANY, INC.
Street Address ATTN: DUANE CAMERON
City & State 417 SOUTH HILL STE 200 LOS ANGELES, CA. 90013-1112
Zip

RECORDED/FILED IN OFFICIAL RECORDS
RECORDER'S OFFICE
LOS ANGELES COUNTY
CALIFORNIA
4:41 PM OCT 03 1997

FEE \$10 E
2

Title Order No. _____ Escrow No. _____

SPACE ABOVE THIS LINE FOR RECORDER'S USE

T 355 Legal (2-94)

Grant Deed

TRANSFER TAX
NOT A PUBLIC RECORD

APN: 5149-15-24,22

THE UNDERSIGNED GRANTOR(S) DECLARE(S) DOCUMENTARY TRANSFER TAX IS \$ _____ NOT OF PUBLIC RECORD
 _____ unincorporated area City of _____
Parcel No. 5149-15-24
 computed on full value of interest or property conveyed, or
 computed on full value less value of liens or encumbrances remaining at time of sale, and

4A

FOR A VALUABLE CONSIDERATION, receipt of which is hereby acknowledged,
RALGROUP LTD., LLC, A CALIFORNIA LIMITED LIABILITY COMPANY

hereby GRANT(S) to SYSTEM PROPERTY DEVELOPMENT COMPANY, INC., A CALIFORNIA CORPORATION AND CULLEN-LOS ANGELES, INC., A CALIFORNIA CORPORATION, EACH AS TO AN UNDIVIDED 1/2 INTEREST AS TENANTS IN COMMON

the following described real property in the CITY OF LOS ANGELES county of LOS ANGELES, state of California:

Lot 1 of Tract No. 13242, in the City of Los Angeles, County of Los Angeles, State of California, as per map recorded in Book 264 Page 15 of Maps, in the Office of the County Recorder of said County.

Dated December 30, 1996

RALGROUP LTD., LLC, a California Limited Liability Company

STATE OF CALIFORNIA } S.S.
COUNTY OF _____

On _____ before me,

a Notary Public in and for said County and State, personally appeared

personally known to me (or proved to me on the basis of satisfactory evidence) to be the person(s) whose name(s) is/are subscribed to the within instrument and acknowledged to me that he/she/they executed the same in his/her/their authorized capacity(ies), and that by his/her/their signature(s) on the instrument the person(s), or the entity upon behalf of which the person(s) acted, executed the instrument.

WITNESS my hand and official seal

Signature _____

BY: Allen W. Ralston
ALLEN W. RALSTON, Managing Member
RALSTON FAMILY PARTNERSHIP,
A California General Partnership

BY: Allen W. Ralston
Allen Ralston, General Partner
Managing Member

SEE NOTARY ACKNOWLEDGMENT ATTACHED

(This area for official notarial seal)

MAIL TAX STATEMENTS TO PARTY SHOWN ON FOLLOWING LINE; IF NO PARTY SHOWN, MAIL AS DIRECTED ABOVE

Name

Street Address

City & State

775844-46

STATE OF CALIFORNIA)
) SS
 COUNTY OF LOS ANGELES)
 ON JANUARY 9th, 1997
 BEFORE ME, THE UNDERSIGNED, A NOTARY
 PUBLIC IN AND FOR SAID STATE, PERSONALLY
 APPEARED ALLEN W. RALSTON

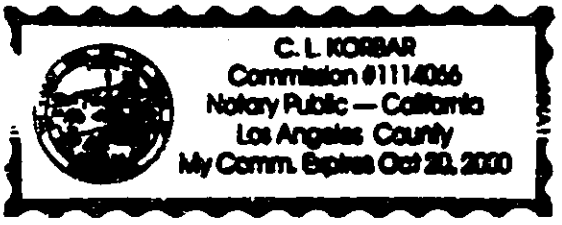
CAPACITY CLAIMED BY SIGNER
 _____ INDIVIDUAL(S)
 _____ CORPORATE OFFICER(S) _____
 TITLE(S)
 PARTNER(S)
 _____ ATTORNEY IN FACT
 _____ TRUSTEE(S)
 _____ SUBSCRIBING WITNESS
 _____ GUARDIAN/CONSERVATOR
 OTHER: MANAGING MEMBER

PERSONALLY KNOWN TO ME
 OR
 _____ PROVED TO ME ON THE BASIS OF
 SATISFACTORY EVIDENCE TO BE THE PERSON(S)
 WHOSE NAME IS SUBSCRIBED TO THE
 WITHIN INSTRUMENT AND ACKNOWLEDGES TO ME
 THAT HE EXECUTED THE SAME IN
his AUTHORIZED CAPACITIES,
 AND THAT BY his SIGNATURE
 ON THE INSTRUMENT THE PERSON,
 OR THE ENTITY UPON BEHALF OF WHICH THE
 PERSONS ACTED, EXECUTED THE INSTRUMENT.

SIGNER IS REPRESENTING:
 NAME OF PERSON(S) OR ENTITY
RAL GROUP LTD, LLC AND
RALSTON FAMILY PARTNERSHIP

WITNESS MY HAND AND OFFICIAL SEAL.

[Handwritten Signature]



TITLE OR TYPE OF DOCUMENT: GRANT DEED
 NUMBER OF PAGES 1 DATE OF DOCUMENT Dec 30, 1996
 SIGNERS OTHER THAN NAMED ABOVE NONE

THIS CERTIFICATE MUST BE ATTACHED TO THE DOCUMENT DESCRIBED ABOVE.

97-1536472

Order No.
Escrow No.
Loan No.

93-2034617

RECORDED/FILED IN OFFICIAL RECORDS
RECORDER'S OFFICE
LOS ANGELES COUNTY
CALIFORNIA
1 MIN. 3 P.M. OCT 19 1993
PAST

FEE \$22	I
A.F.N.F. 94	2

WHEN RECORDED MAIL TO:

MR. JOHN GERNERT
SYSTEM PROPERTY DEVELOPMENT COMPANY, INC.
918 EAST GREEN STREET
PASADENA, CA 91106-2907

SURVEY MONUMENT FEE \$10. CODE 95

SPACE ABOVE THIS LINE FOR RECORDER'S USE

MAIL TAX STATEMENTS TO:

MR. JOHN GERNERT
SYSTEM PROPERTY DEVELOPMENT COMPANY, INC.
918 EAST GREEN STREET
PASADENA, CA 91106-2907

DOCUMENTARY TRANSFER TAX \$ *Exempt, see below.

Computed on the consideration or value of property conveyed, OR
Computed on the consideration or value less liens or encumbrances
remaining at time of sale.

Signature of Deed Clerk or Agent determining tax - Firm Name

CORPORATION GRANT DEED

FOR A VALUABLE CONSIDERATION, receipt of which is hereby acknowledged,
SYSTEM PARKING, INC., (a California corporation) as successor in interest
by merger with SYSTEM PARKING INVESTMENTS, INC., (a California corporation)

a corporation organized under the laws of the State of California, does hereby

GRANT to
SYSTEM PROPERTY DEVELOPMENT COMPANY, INC., (a California corporation) and undivided
one-half interest AS A TENANT IN COMMON

the real property in the City of Los Angeles
County of Los Angeles, State of California, described as

SEE EXHIBIT "A" ATTACHED HERETO AND MADE A PART HEREOF.

*The Grantors and Grantees in this Conveyance are comprised of the same parties who
continue to hold the same proportionate interests in the property, Cal. Rev. & Tax.
Code §11923 (d) (Deerling, 1975).

Dated 8/31/93

System Parking, Inc.

STATE OF CALIFORNIA
COUNTY OF Los Angeles

On August 31, 1993 before me

By Thomas L. Kangre President

personally appeared Thomas L. Kangre
& Donald J. Sachs

By Donald J. Sachs Secretary

personally known to me (or proved to me on the basis of satisfactory
evidence) to be the person(s) whose name(s) is/are subscribed to the within
instrument and acknowledged to me that he/she/they executed the same
in his/her/their authorized capacity(ies), and that by his/her/their signa-
ture(s) on the instrument the person(s) or the entity upon behalf of which
the person(s) acted, executed the instrument.

WITNESS my hand and official seal
Signature Thomas L. Kangre



(This area for official notarial seal)

MAIL TAX STATEMENTS AS DIRECTED ABOVE

EXHIBIT "A"

SAID LAND IS SITUATED IN THE CITY OF LOS ANGELES, COUNTY OF LOS ANGELES,
STATE OF CALIFORNIA, AND IS DESCRIBED AS FOLLOWS:

THAT PORTION OF BLOCK 8 OF ORD'S SURVEY, AS PER MAP RECORDED IN BOOK 53
PAGE 66, ET SEQ., OF MISCELLANEOUS RECORDS, IN THE OFFICE OF THE COUNTY
RECORDER OF SAID COUNTY, DESCRIBED AS FOLLOWS:

BEGINNING AT A POINT IN THE NORTH LINE OF FOURTH STREET, 60 FEET WIDE, AS
ESTABLISHED BY CITY ENGINEER, DISTANT ALONG SAID LINE NORTH 51° 46' WEST
166.98 FEET FROM THE WEST LINE OF BROADWAY, 80 FEET WIDE, AS ESTABLISHED BY
SAID CITY ENGINEER, SAID POINT OF BEGINNING BEING IN THE WEST FACE OF THE
WEST WALL OF A ONE AND ONE-HALF STORY BUILDING; THENCE ALONG SAID WEST FACE
NORTH 38° 15' 45" EAST 124.01 FEET TO THE SOUTH FACE OF THE SOUTH WALL OF A
ONE STORY BUILDING; THENCE ALONG SAID SOUTH FACE NORTH 51° 30' 15" WEST
1.72 FEET TO THE SOUTHWEST CORNER OF SAID ONE STORY BUILDING; THENCE ALONG
THE WEST FACE OF THE WEST WALL OF SAID ONE STORY BUILDING NORTH 37° 52' EAST
26.91 FEET, MORE OR LESS, TO THE NORTH LINE OF THE SOUTH 30 FEET OF LOT 7
OF SAID BLOCK 8; THENCE ALONG SAID NORTH LINE NORTH 51° 59' 15" WEST 48.89
FEET TO THE NORTHERLY PROLONGATION OF THE POSITION OF THE WEST FACE OF THE
WEST WALL OF A THREE STORY BUILDING FORMERLY STANDING ON SAID LAND, AS SAID
BUILDING EXISTED JULY 1, 1917; THENCE ALONG SAID PROLONGATION AND WEST FACE
SOUTH 37° 57' 57" 45" WEST 150.74 FEET TO THE NORTH LINE OF FOURTH STREET;
THENCE SOUTH 51° 46' EAST 50 FEET TO THE POINT OF BEGINNING.

93-2034610

Order No.
Escrow No.
Loan No.

RECORDED/FILED IN OFFICIAL RECORDS
RECORDER'S OFFICE
LOS ANGELES COUNTY
CALIFORNIA
1 MIN. 3 P.M. OCT 19 1993
PAST

FEE \$28	1
A.E.N.F. 84	2

WHEN RECORDED MAIL TO:
MR. JOHN GERNERT
SYSTEM PROPERTY DEVELOPMENT COMPANY, INC.
918 EAST GREEN STREET
PASADENA, CA 91106-2907

SPACE ABOVE THIS LINE FOR RECORDER'S USE

MAIL TAX STATEMENTS TO
MR. JOHN GERNERT
SYSTEM PROPERTY DEVELOPMENT COMPANY, INC.
918 EAST GREEN STREET
PASADENA, CA 91106-2907

DOCUMENTARY TRANSFER TAXES *EXEMPT. See below.
.... Computed on the consideration or value of property conveyed. OR
.... Computed on the consideration or value less liens or encumbrances
remaining at time of sale.
[Signature]
Signature of Declarant or Agent determining tax - Firm Name

CORPORATION GRANT DEED

FOR A VALUABLE CONSIDERATION, receipt of which is hereby acknowledged,
SYSTEM PARKING, INC., (a California corporation) as successor in interest
by merger with SYSTEM PARKING INVESTMENTS, INC., (a California corporation)
the successor by merger of the TRUE ACCEPTANCE COMPANY,
a corporation organized under the laws of the State of California, does hereby

GRANT to
SYSTEM PROPERTY DEVELOPMENT COMPANY, INC., (a California corporation)
an undivided one-half interest in

the real property in the City of Los Angeles
County of Los Angeles, State of California, described as

SEE EXHIBIT "A" ATTACHED HERETO AND MADE A PART HEREOF.

*The Grantors and Grantees in this Conveyance are comprised of the same parties who
continue to hold the same proportionate interests in the property, Cal. Rev. & Tax.
Code §11923 (d) (Deering, 1975).

Dated 9/21/1993
STATE OF CALIFORNIA
COUNTY OF Los Angeles ss.
On August 31, 1993 before me,
Thomas A. Karpov
personally appeared Thomas A. Karpov
Thomas A. Karpov
David J. Seeds
personally known to me (or proved to me on the basis of satisfactory
evidence) to be the person(s) whose name(s) is/are subscribed to the within
instrument and acknowledged to me that he/she/they executed the same
in his/her/their authorized capacity(ies), and that by his/her/their signa-
ture(s) on the instrument the person(s) or the entity, upon behalf of which
the person(s) acted, executed the instrument.
WITNESS my hand and official seal.
Signature *[Signature]*

System Parking, Inc.
By Thomas A. Karpov President
By David J. Seeds Secretary



EXHIBIT "A"

That portion of Lot 6 in Block 8 of Ord's Survey, in the city of Los Angeles, county of Los Angeles, state of California, as per map recorded in book 53 pages 66 et seq., of Miscellaneous Records, in the office of the county recorder of said county, described as follows:

Beginning at a point in the easterly line of Hill Street, distant northerly 63.88 feet from the intersection of said easterly line of Hill Street with the northerly line of 4th Street, said point of beginning being also the point of intersection of said street line with the center line of the party wall described in an agreement recorded in book 1124 page 79 of Deeds, records of said county; thence South $51^{\circ} 53' 30''$ East along the center line of said party wall, 75.62 feet; thence North $37^{\circ} 51' 30''$ East .68 of a foot; thence South $51^{\circ} 53' 30''$ East 19.26 feet; thence South $52^{\circ} 00' 15''$ East 20.45 feet to the position of the west face of the west wall of a 3 story building known as Knox Hotel, formerly standing on adjoining land, as it existed on July 1, 1917; thence along said west face of said west wall; North $37^{\circ} 51' 55''$ East 55.04 feet; thence North $51^{\circ} 53' 30''$ West 115.42 feet to the easterly line of Hill Street, thence along said street line, South $37^{\circ} 51' 30''$ West 55.76 feet to the point of beginning.

EXHIBIT "A"

That portion of Lot 6 in Block 8 of Ord's Survey, in the city of Los Angeles, county of Los Angeles, state of California, as per map recorded in book 53 pages 66 et seq., of Miscellaneous Records, in the office of the county recorder of said county, described as follows:

Beginning at a point in the easterly line of Hill Street, distant northerly 63.88 feet from the intersection of said easterly line of Hill Street with the northerly line of 4th Street, said point of beginning being also the point of intersection of said street line with the center line of the party wall described in an agreement recorded in book 1124 page 70 of Deeds, records of said county; thence South $51^{\circ} 53' 30''$ East along the center line of said party wall, 75.62 feet; thence North $37^{\circ} 51' 30''$ East .68 of a foot; thence South $51^{\circ} 53' 30''$ East 19.26 feet; thence South $52^{\circ} 00' 15''$ East 20.45 feet to the position of the west face of the west wall of a 3 story building known as Knox Hotel, formerly standing on adjoining land, as it existed on July 1, 1917; thence along said west face of said west wall; North $37^{\circ} 57' 55''$ East 55.04 feet; thence North $51^{\circ} 53' 30''$ West 115.42 feet to the easterly line of Hill Street; thence along said street line, South $37^{\circ} 51' 30''$ West 55.76 feet to the point of beginning.

APPENDIX K

Vapor Encroachment Screen

South Hill Street & West 4th Street

332, 338, 342, 348 S Hill St. & 309 W 4th St.

Los Angeles, CA 90013

Inquiry Number: 3942152.9s

May 14, 2014

EDR Vapor Encroachment Screen

Prepared using EDR's Vapor Encroachment Worksheet

TABLE OF CONTENTS

<u>SECTION</u>	<u>PAGE</u>
Executive Summary	ES1
Primary Map	2
Secondary Map	3
Aerial Photography	4
Map Findings	5
Record Sources and Currency	GR-1

Thank you for your business.
 Please contact EDR at 1-800-352-0050
 with any questions or comments.

Disclaimer - Copyright and Trademark Notice

The EDR Vapor Encroachment Worksheet enables EDR's customers to make certain online modifications that effects maps, text and calculations contained in this Report. As a result, maps, text and calculations contained in this Report may have been so modified. EDR has not taken any action to verify any such modifications, and this report and the findings set forth herein must be read in light of this fact. Environmental Data Resources shall not be responsible for any customer's decision to include or not include in any final report any records determined to be within the relevant minimum search distances.

This report contains information obtained from a variety of public and other sources reasonably available to Environmental Data Resources, Inc. It cannot be concluded from this Report that coverage information for the target and surrounding properties does not exist from other sources. **NO WARRANTY EXPRESSED OR IMPLIED, IS MADE WHATSOEVER IN CONNECTION WITH THIS REPORT. ENVIRONMENTAL DATA RESOURCES, INC. SPECIFICALLY DISCLAIMS THE MAKING OF ANY SUCH WARRANTIES, INCLUDING WITHOUT LIMITATION, MERCHANTABILITY OR FITNESS FOR A PARTICULAR USE OR PURPOSE. ALL RISK IS ASSUMED BY THE USER. IN NO EVENT SHALL ENVIRONMENTAL DATA RESOURCES, INC. BE LIABLE TO ANYONE, WHETHER ARISING OUT OF ERRORS OR OMISSIONS, NEGLIGENCE, ACCIDENT OR ANY OTHER CAUSE, FOR ANY LOSS OR DAMAGE, INCLUDING, WITHOUT LIMITATION, SPECIAL, INCIDENTAL, CONSEQUENTIAL, OR EXEMPLARY DAMAGES. ANY LIABILITY ON THE PART OF ENVIRONMENTAL DATA RESOURCES, INC. IS STRICTLY LIMITED TO A REFUND OF THE AMOUNT PAID FOR THIS REPORT.**

Purchaser accepts this report "AS IS". Any analyses, estimates, ratings, or risk codes provided in this report are provided for illustrative purposes only, and are not intended to provide, nor should they be interpreted as providing any facts regarding, or prediction or forecast of, any environmental risk for any property. Only a Phase I Environmental Site Assessment performed by an environmental professional can produce information regarding the environmental risk for any property. Additionally, the information provided in this Report is not to be construed as legal advice.

Copyright 2014 by Environmental Data Resources, Inc. All rights reserved. Reproduction in any media or format, in whole or in part, of any report or map of Environmental Data Resources, Inc., or its affiliates, is prohibited without prior written permission.

EDR and its logos (including Sanborn and Sanborn Map) are trademarks of Environmental Data Resources, Inc. or its affiliates. All other trademarks used herein are the property of their respective owners.

EXECUTIVE SUMMARY

A search of available environmental records was conducted by Environmental Data Resources, Inc (EDR). The report was designed to assist parties seeking to meet the search requirements of the ASTM Standard Practice for Assessment of Vapor Encroachment into Structures on Property Involved in Real Estate Transactions (E 2600-10).

	Maximum Search Distance*	Summary		
		property	1/10	1/10 - 1/3
STANDARD ENVIRONMENTAL RECORDS				
Federal NPL	0.333	0	0	0
Federal CERCLIS	0.333	0	0	0
Federal RCRA CORRACTS facilities list	0.333	0	0	0
Federal RCRA TSD facilities list	0.333	0	0	0
Federal RCRA generators list	property	0	-	-
Federal institutional controls / engineering controls registries	0.333	0	0	0
Federal ERNS list	property	0	-	-
State and tribal - equivalent NPL	0.333	0	0	0
State and tribal - equivalent CERCLIS	0.333	0	0	1
State and tribal landfill / solid waste disposal	0.333	0	0	0
State and tribal leaking storage tank lists	0.333	0	1	1
State and tribal registered storage tank lists	property	0	-	-
State and tribal institutional control / engineering control registries	not searched	-	-	-
State and tribal voluntary cleanup sites	0.333	0	0	0
State and tribal Brownfields sites	not searched	-	-	-
Other Standard Environmental Records	0.333	0	1	2
HISTORICAL USE RECORDS				
Former manufactured Gas Plants	0.333	0	0	0
Historical Gas Stations	0.25	0	4	6
Historical Dry Cleaners	0.25	0	7	14
Exclusive Recovered Govt. Archives	property	0	-	-

*Each category may include several separate databases, each having a different search distance. For each category, the table reports the maximum search distance applied. See the section 'Record Sources and Currency' for information on individual databases.

EXECUTIVE SUMMARY

TARGET PROPERTY INFORMATION

ADDRESS

SOUTH HILL STREET & WEST 4TH STREET
332, 338, 342, 348 S HILL ST. & 309 W 4TH ST.
LOS ANGELES, CA 90013

COORDINATES

Latitude (North):	34.0504 - 34° 3' 1.439209"
Longitude (West):	118.2498 - 118° 14' 59.28589"
Elevation:	283 ft. above sea level

EXECUTIVE SUMMARY

PHYSICAL SETTING INFORMATION

Flood Zone: Available
 NWI Wetlands: Available

AQUIFLOW®

Search Radius: 0.333 Mile.

No Aquiflow sites reported.

DOMINANT SOIL COMPOSITION IN GENERAL AREA OF TARGET PROPERTY

The U.S. Department of Agriculture's (USDA) Soil Conservation Service (SCS) leads the National Cooperative Soil Survey (NCSS) and is responsible for collecting, storing, maintaining and distributing soil survey information for privately owned lands in the United States. A soil map in a soil survey is a representation of soil patterns in a landscape. Soil maps for STATSGO are compiled by generalizing more detailed (SSURGO) soil survey maps. The following information is based on Soil Conservation Service STATSGO data.

Soil Component Name: URBAN LAND
 Soil Surface Texture: variable
 Hydrologic Group: Not reported
 Soil Drainage Class: Not reported
 Hydric Status: Hydric Status: Soil does not meet the requirements for a hydric soil.
 Corrosion Potential - Uncoated Steel: Not Reported
 Depth to Bedrock Min: > 10 inches
 Depth to Bedrock Max: > 10 inches

Soil Layer Information							
Layer	Boundary		Soil Texture Class	Classification		Permeability Rate (in/hr)	Soil Reaction (pH)
	Upper	Lower		AASHTO Group	Unified Soil		
1	0 inches	6 inches	variable	Not reported	Not reported	Max: 0.00 Min: 0.00	Max: 0.00 Min: 0.00

EXECUTIVE SUMMARY

OTHER SOIL TYPES IN AREA

Based on Soil Conservation Service STATSGO data, the following additional subordinant soil types may appear within the general area of target property.

Soil Surface Textures: sandy loam
gravelly - sandy loam
silt loam
clay
fine sand
gravelly - sand
sand
fine sandy loam

Surficial Soil Types: sandy loam
gravelly - sandy loam
silt loam
clay
fine sand
gravelly - sand
sand
fine sandy loam

Shallow Soil Types: fine sandy loam
gravelly - loam
sandy clay
sandy clay loam
clay
silty clay
sand

Deeper Soil Types: gravelly - sandy loam
sandy loam
very gravelly - sandy loam
stratified
very fine sandy loam
weathered bedrock
sand
gravelly - fine sandy loam
silty clay loam
clay loam

EXECUTIVE SUMMARY

SEARCH RESULTS

Unmappable (orphan) sites are not considered in the foregoing analysis.

STANDARD ENVIRONMENTAL RECORDS

<u>Name</u>	<u>Address</u>	<u>Dist/Dir</u>	<u>Map ID</u>	<u>Page</u>
THE MUTUAL GARAGE BUILDING LUST: State and tribal leaking storage tank lists HIST CORTESE: Other Standard Environmental Records	363 OLIVE ST S	<1/10 NW	▲ D10	21
TIMES MIRROR LUST: State and tribal leaking storage tank lists HIST CORTESE: Other Standard Environmental Records	240 HILL ST S	1/10 - 1/3 NNE	▲ H18	31
BELMONT NEW PRIMARY CENTER NO. 12 SCH: Other Standard Environmental Records ENVIROSTOR: State and tribal - equivalent CERCLIS	LAKE STREET/ROSELAKE AVENUE	1/10 - 1/3 NW	▲ 23	38

HISTORICAL USE RECORDS

<u>Name</u>	<u>Address</u>	<u>Dist/Dir</u>	<u>Map ID</u>	<u>Page</u>
AVERILL MORGAN CO EDR US Hist Cleaners: Historical Dry Cleaners	354 S HILL ST	<1/10 NNW	▲ A1	12
ABRAHAM BEDROSIAN MUNISHIAN EDR US Hist Cleaners: Historical Dry Cleaners	329 W 4TH ST	<1/10 S	▼ B2	13
LIPTON HARRY EDR US Hist Cleaners: Historical Dry Cleaners	327 W 4TH ST	<1/10 SSE	▼ B3	14
HIATT G R EDR US Hist Cleaners: Historical Dry Cleaners	326 W 4TH ST	<1/10 S	▼ B4	15
KARTIS MAX EDR US Hist Cleaners: Historical Dry Cleaners	321 W 4TH ST	<1/10 SSE	▼ B5	16
LEVENSON SAML EDR US Hist Cleaners: Historical Dry Cleaners	423 W 4TH ST	<1/10 WNW	▲ A6	17
RIO GRANDE OIL CO OFFICE EDR US Hist Auto Stat: Historical Gas Stations	427 S HILL ST	<1/10 SW	▼ 7	18
SOLOMON ABR EDR US Hist Cleaners: Historical Dry Cleaners	322 S BROADWAY	<1/10 E	▲ 8	19
ARTUSY M G EDR US Hist Auto Stat: Historical Gas Stations	350 S OLIVE ST	<1/10 NW	▲ E9	20
METROPOLITAN WATER DIST GARAGE	359 S OLIVE ST	<1/10 NW	▲ D11	24

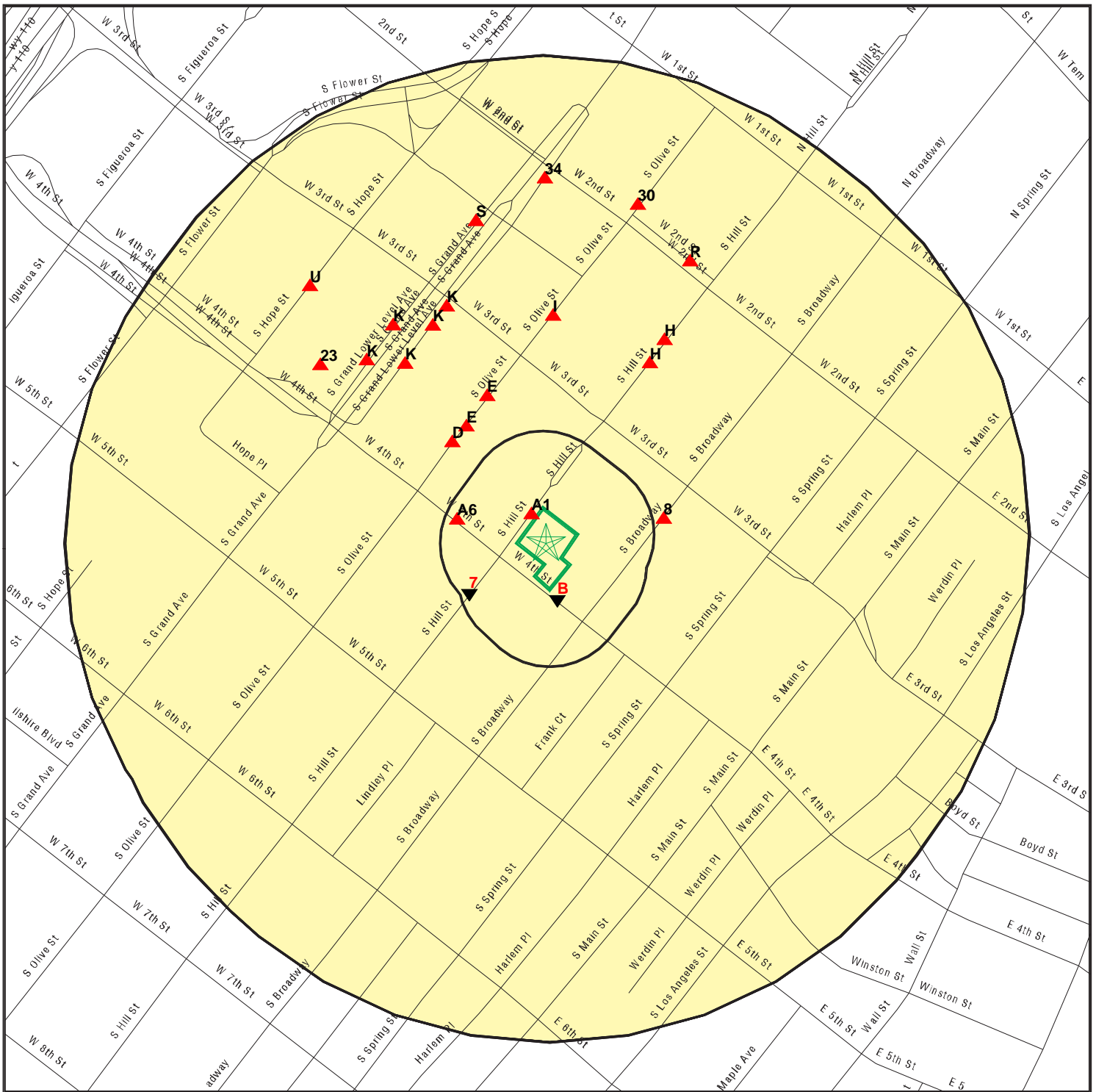
EXECUTIVE SUMMARY








<u>Name</u>	<u>Address</u>	<u>Dist/Dir</u>	<u>Map ID</u>	<u>Page</u>
EDR US Hist Auto Stat: Historical Gas Stations				
ZISKA MATHEW EDR US Hist Auto Stat: Historical Gas Stations	331 S OLIVE ST	<1/10 NNW	▲ E12	25
GROSS A M EDR US Hist Cleaners: Historical Dry Cleaners	256 S HILL ST	1/10 - 1/3 NNE	▲ H13	26
TROTTER W H EDR US Hist Cleaners: Historical Dry Cleaners	256 S OLIVE ST	1/10 - 1/3 N	▲ I14	27
YEE HENRY EDR US Hist Cleaners: Historical Dry Cleaners	259 S OLIVE ST	1/10 - 1/3 N	▲ I15	28
KENDALL DAVID EDR US Hist Auto Stat: Historical Gas Stations	346 S GRAND AVE	1/10 - 1/3 NW	▲ K16	29
DUMBLETON CAMILLE MRS EDR US Hist Cleaners: Historical Dry Cleaners	336 S GRAND AVE	1/10 - 1/3 NW	▲ K17	30
WESTERHOLT C V EDR US Hist Auto Stat: Historical Gas Stations	318 S GRAND AVE	1/10 - 1/3 NNW	▲ K19	34
FRANKS HARRY EDR US Hist Cleaners: Historical Dry Cleaners	304 S GRAND AVE	1/10 - 1/3 NNW	▲ K20	35
SILVERMAN ABR EDR US Hist Cleaners: Historical Dry Cleaners	359 S GRAND AVE	1/10 - 1/3 NW	▲ K21	36
333 S GRAND AVE EDR US Hist Cleaners: Historical Dry Cleaners	333 S GRAND AVE	1/10 - 1/3 NW	▲ K22	37
NEW TUNNEL LAUNDRY EDR US Hist Cleaners: Historical Dry Cleaners	427 W 2D	1/10 - 1/3 NNE	▲ R24	42
CHAPMAN JACOB EDR US Hist Cleaners: Historical Dry Cleaners	426 W 2D	1/10 - 1/3 NNE	▲ R25	43
CAPLAN NATHAN EDR US Hist Cleaners: Historical Dry Cleaners	431 W 2D	1/10 - 1/3 NNE	▲ R26	44
SILVERMAN ABR EDR US Hist Cleaners: Historical Dry Cleaners	259 S GRAND AVE	1/10 - 1/3 NNW	▲ S27	45
SMITH W J EDR US Hist Cleaners: Historical Dry Cleaners	255 S GRAND AVE	1/10 - 1/3 NNW	▲ S28	46
255 S GRAND AVE EDR US Hist Auto Stat: Historical Gas Stations	255 S GRAND AVE	1/10 - 1/3 NNW	▲ S29	48





EXECUTIVE SUMMARY





<u>Name</u>	<u>Address</u>	<u>Dist/Dir</u>	<u>Map ID</u>	<u>Page</u>
BRIGGS W M EDR US Hist Auto Stat: Historical Gas Stations	139 S OLIVE ST	1/10 - 1/3 NNE	▲ 30	49
330 S HOPE ST EDR US Hist Cleaners: Historical Dry Cleaners	330 S HOPE ST	1/10 - 1/3 NW	▲ U31	50
333 S HOPE ST EDR US Hist Cleaners: Historical Dry Cleaners	333 S HOPE ST	1/10 - 1/3 NW	▲ U32	51
333 S HOPE ST EDR US Hist Auto Stat: Historical Gas Stations	333 S HOPE ST	1/10 - 1/3 NW	▲ U33	52
COWELL C A EDR US Hist Auto Stat: Historical Gas Stations	208 S GRAND AVE	1/10 - 1/3 N	▲ 34	53

PRIMARY MAP - 3942152.9s



-  Target Property
-  Sites at elevations higher than or equal to the target property
-  Sites at elevations lower than the target property
-  Manufactured Gas Plants
-  Sensitive Receptors
-  National Priority List Sites
-  Dept. Defense Sites

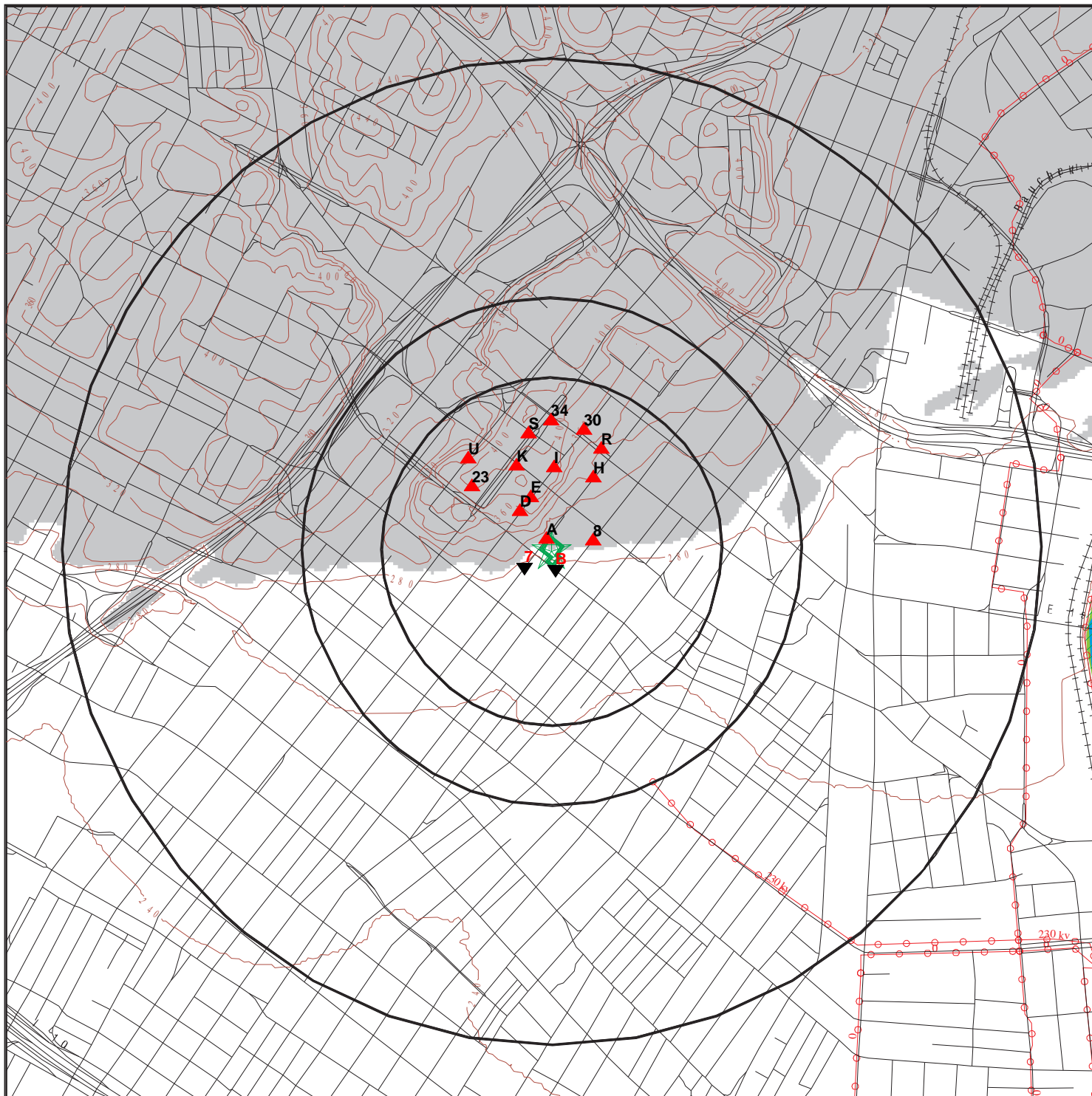
-  Indian Reservations BIA
-  Oil & Gas pipelines from USGS
-  100-year flood zone
-  500-year flood zone
















-  Groundwater Flow Direction
-  Indeterminate Groundwater Flow at Location
-  Groundwater Flow Varies at Location
-  Areas of Concern

SITE NAME: South Hill Street & West 4th Street
 ADDRESS: 332, 338, 342, 348 S Hill St. & 309 W 4th St.
 Los Angeles CA 90013
 LAT/LONG: 34.0504 / 118.2498

CLIENT: Langan Engineering
 CONTACT: Rachel Prohoroff
 INQUIRY #: 3942152.9s
 DATE: May 13, 2014 2:57 pm

SECONDARY MAP - 3942152.9s



- | | | |
|---|---|--|
|  Target Property |  Indian Reservations BIA |  Upgradient Area |
|  Sites at elevations higher than or equal to the target property |  Contour Lines |  Areas of Concern |
|  Sites at elevations lower than the target property |  Power transmission lines | |
|  Manufactured Gas Plants |  Oil & Gas pipelines from USGS | |
|  National Priority List Sites |  100-year flood zone | |
|  Dept. Defense Sites |  500-year flood zone | |
| |  National Wetland Inventory | |

SITE NAME: South Hill Street & West 4th Street
ADDRESS: 332, 338, 342, 348 S Hill St. & 309 W 4th St.
 Los Angeles CA 90013
LAT/LONG: 34.0504 / 118.2498

CLIENT: Langan Engineering
CONTACT: Rachel Prohoroff
INQUIRY #: 3942152.9s
DATE: May 13, 2014 2:52 pm

AERIAL PHOTOGRAPHY - 3942152.9s



SITE NAME: South Hill Street & West 4th Street
ADDRESS: 332, 338, 342, 348 S Hill St. & 309 W 4th St.
Los Angeles CA 90013
LAT/LONG: 34.0504 / 118.2498

CLIENT: Langan Engineering
CONTACT: Rachel Prohoroff
INQUIRY #: 3942152.9s
DATE: May 13, 2014 3:02 pm

MAP FINDINGS

LEGEND

FACILITY NAME FACILITY ADDRESS, CITY, ST, ZIP		EDR SITE ID NUMBER
▼ MAP ID#	Direction Distance Range (Distance feet / miles)	ASTM 2600 Record Sources found in this report. Each database searched has been assigned to one or more categories. For detailed information about categorization, see the section of the report Records Searched and Currency.
	Relative Elevation Feet Above Sea Level	
Worksheet:		
Comments: Comments may be added on the online Vapor Encroachment Worksheet.		

DATABASE ACRONYM: Applicable categories (A hoverbox with database description).

AVERILL MORGAN CO 354 S HILL ST, LOS ANGELES, CA,		1009188754
▲ A1	NNW <1/10 (21 ft. / 0.004 mi.)	Historical Dry Cleaners
	5 ft. Higher Elevation 288 ft. Above Sea Level	

Worksheet:

Impact on Target Property: VEC Exists

Conditions:

Chemicals of Concern: YES

Groundwater Flow Gradient:

Crossgradient: YES

Topographically: YES

EDR Historical Cleaners: Historical Dry Cleaners



Name: AVERILL MORGAN CO
 Year: 1924
 Type: CLOTHES CLEANERS PRESSERS AND DYERS

MAP FINDINGS

ABRAHAM BEDROSIAN MUNISHIAN 329 W 4TH ST, LOS ANGELES, CA,			1009188334
▼ B2	S <1/10	(49 ft. / 0.009 mi.)	Historical Dry Cleaners
	5 ft. Lower Elevation	278 ft. Above Sea Level	

Worksheet:

Impact on Target Property: VEC Exists

Groundwater Flow Gradient:

Downgradient: YES

Topographically: YES

EDR Historical Cleaners: Historical Dry Cleaners

- Name: ABRAHAM BEDROSIAN MUNISHIAN
- Year: 1924
- Type: CLOTHES CLEANERS PRESSERS AND DYERS

- Name: LIPTON HARRY
- Year: 1933
- Type: CLOTHES PRESSERS AND CLEANERS

MAP FINDINGS

LIPTON HARRY 327 W 4TH ST, LOS ANGELES, CA,			1009189885
▼ B3	SSE <1/10	(58 ft. / 0.011 mi.)	Historical Dry Cleaners
	5 ft. Lower Elevation	278 ft. Above Sea Level	

Worksheet:

Impact on Target Property: VEC Exists

Groundwater Flow Gradient:

Downgradient: YES

Topographically: YES

EDR Historical Cleaners: Historical Dry Cleaners



Name:	LIPTON HARRY
Year:	1937
Type:	CLOTHES PRESSERS AND CLEANERS

MAP FINDINGS

HIATT G R 326 W 4TH ST, LOS ANGELES, CA,			1009188913
▼ B4	S <1/10	(61 ft. / 0.011 mi.)	Historical Dry Cleaners
	5 ft. Lower Elevation	278 ft. Above Sea Level	

Worksheet:

Impact on Target Property: VEC Exists

Groundwater Flow Gradient:

Downgradient: YES
 Topographically: YES

EDR Historical Cleaners: Historical Dry Cleaners 

- Name: HIATT G R
- Year: 1924
- Type: CLOTHES CLEANERS PRESSERS AND DYERS

- Name: DANDY PRESSING PA LOR INC
- Year: 1924
- Type: CLOTHES CLEANERS PRESSERS AND DYERS

- Name: GROSS BENJ
- Year: 1929
- Type: CLOTHES PRESSERS CLEANERS AND REPAIRERS

- Name: OLODOST JOS
- Year: 1933
- Type: CLOTHES PRESSERS AND CLEANERS

MAP FINDINGS

KARTIS MAX 321 W 4TH ST, LOS ANGELES, CA,			1009188154
▼ B5	SSE <1/10	(84 ft. / 0.016 mi.)	Historical Dry Cleaners
	5 ft. Lower Elevation	278 ft. Above Sea Level	

Worksheet:

Impact on Target Property: VEC Exists

Groundwater Flow Gradient:

Downgradient: YES

Topographically: YES

EDR Historical Cleaners: Historical Dry Cleaners



Name:	KARTIS MAX
Year:	1933
Type:	CLOTHES PRESSERS AND CLEANERS

MAP FINDINGS

LEVENSON SAML 423 W 4TH ST, LOS ANGELES, CA,			1009188316
▲ A6	WNW <1/10	(251 ft. / 0.048 mi.)	Historical Dry Cleaners
	21 ft. Higher Elevation	304 ft. Above Sea Level	

Worksheet:

Impact on Target Property: VEC Exists

Conditions:

Chemicals of Concern: YES

Groundwater Flow Gradient:

Crossgradient: YES

Topographically: YES

EDR Historical Cleaners: Historical Dry Cleaners



Name:	LEVENSON SAML
Year:	1924
Type:	CLOTHES CLEANERS PRESSERS AND DYERS
Name:	LEVENSON SAML
Year:	1929
Type:	CLOTHES PRESSERS CLEANERS AND REPAIRERS
Name:	RELIABLE CLEANERS AND HAND LAUNDRY
Year:	1933
Type:	CLOTHES PRESSERS AND CLEANERS
Name:	WOLK C H
Year:	1937
Type:	LAUNDRIES HAND


MAP FINDINGS

RIO GRANDE OIL CO OFFICE 427 S HILL ST, LOS ANGELES, CA,			1009080525
▼ 7	SW <1/10	(264 ft. / 0.05 mi.)	Historical Gas Stations
	5 ft. Lower Elevation	278 ft. Above Sea Level	

Worksheet:

Impact on Target Property: VEC Can Be Ruled Out
Comments: The source is downgradient and beyond the critical distance.
Groundwater Flow Gradient:

Downgradient: YES
 Topographically: YES

EDR Historical Auto Stations: Historical Gas Stations 

Name:	RIO GRANDE OIL CO OFFICE
Year:	1937
Type:	GASOLINE AND OIL SERVICE STATIONS

MAP FINDINGS

SOLOMON ABR 322 S BROADWAY, LOS ANGELES, CA,			1009191010
▲ 8	E <1/10	(341 ft. / 0.065 mi.)	Historical Dry Cleaners
	2 ft. Higher Elevation	285 ft. Above Sea Level	

Worksheet:

Impact on Target Property: VEC Exists

Conditions:

Chemicals of Concern: YES

Groundwater Flow Gradient:

Crossgradient: YES

Topographically: YES

EDR Historical Cleaners: Historical Dry Cleaners 

Name:	SOLOMON ABR
Year:	1933
Type:	CLOTHES PRESSERS AND CLEANERS

MAP FINDINGS

ARTUSY M G 350 S OLIVE ST, LOS ANGELES, CA,			1009079074
▲ E9	NW <1/10	(433 ft. / 0.082 mi.)	Historical Gas Stations
	76 ft. Higher Elevation	359 ft. Above Sea Level	

Worksheet:

Impact on Target Property: VEC Exists


Conditions:

Petroleum Hydrocarbon Chemicals of Concern: YES

Groundwater Flow Gradient:

Upgradient or Indeterminate: YES

Topographically: YES

EDR Historical Auto Stations: Historical Gas Stations 

Name:	SHAFFNER ARTUSY
Year:	1933
Type:	AUTOMOBILE REPAIRING
Name:	MENICUCCI BENNIE
Year:	1933
Type:	AUTOMOBILE REPAIRING
Name:	ARTUSY M G
Year:	1937
Type:	AUTOMOBILE REPAIRING
Name:	MC BRIDE R F
Year:	1942
Type:	AUTOMOBILE REPAIRING

MAP FINDINGS

THE MUTUAL GARAGE BUILDING 363 OLIVE ST S, LOS ANGELES, CA, 90013		S101297179
▲ D10	NW <1/10 (435 ft. / 0.082 mi.)	State and tribal leaking storage tank lists Other Standard Environmental Records
	67 ft. Higher Elevation 350 ft. Above Sea Level	

Worksheet:

Impact on Target Property: VEC Can Be Ruled Out

Conditions:

Petroleum Hydrocarbon Chemicals of Concern: YES

Groundwater Flow Gradient:

Upgradient or Indeterminate: YES

Topographically: YES

LUST: State and tribal leaking storage tank lists



Region: STATE
 Global Id: T0603700540
 Latitude: 34.0514483
 Longitude: -118.2509925
 Case Type: LUST Cleanup Site
 Status: Completed - Case Closed
 Status Date: 07/19/1996
 Lead Agency: LOS ANGELES RWQCB (REGION 4)
 Case Worker: YR
 Local Agency: LOS ANGELES, CITY OF
 RB Case Number: 900130025
 LOC Case Number: Not Reported
 File Location: Not Reported
 Potential Media Affect: Soil
 Potential Contaminants of Concern: Gasoline
 Site History: Not Reported

Click here to access the California GeoTracker records for this facility: http://www.web.edrnet.com/ordering/switchboard/redirect.aspx?s=GRR_CA_LUST_ST&global_id=T0603700540

Contact:

Global Id: T0603700540
 Contact Type: Regional Board Caseworker
 Contact Name: YUE RONG
 Organization Name: LOS ANGELES RWQCB (REGION 4)
 Address: 320 W. 4TH ST., SUITE 200
 City: Los Angeles
 Email: yrong@waterboards.ca.gov
 Phone Number: Not Reported

Global Id: T0603700540
 Contact Type: Local Agency Caseworker
 Contact Name: ELOY LUNA
 Organization Name: LOS ANGELES, CITY OF
 Address: 200 North Main Street, Suite 1780
 City: LOS ANGELES

MAP FINDINGS

THE MUTUAL GARAGE BUILDING, 363 OLIVE ST S, LOS ANGELES, CA 90013 (Continued)

Email: eloy.luna@lacity.org
 Phone Number: Not Reported

Status History:

Global Id: T0603700540
 Status: Open - Site Assessment
 Status Date: 06/16/1988

Global Id: T0603700540
 Status: Completed - Case Closed
 Status Date: 07/19/1996

Global Id: T0603700540
 Status: Open - Case Begin Date
 Status Date: 01/17/1986

Regulatory Activities:

Global Id: T0603700540
 Action Type: Other
 Date: 01/01/1950
 Action: Leak Reported

LUST REG 4:

Region: 4
 Regional Board: 04
 County: Los Angeles
 Facility Id: 900130025
 Status: Case Closed
 Substance: Gasoline
 Substance Quantity: Not Reported
 Local Case No: Not Reported
 Case Type: Soil
 Abatement Method Used at the Site: Not Reported
 Global ID: T0603700540
 W Global ID: W0605100582
 Staff: UNK
 Local Agency: 19050
 Cross Street: 4TH
 Enforcement Type: Not Reported
 Date Leak Discovered: Not Reported
 Date Leak First Reported: 1/17/1986
 Date Leak Record Entered: 12/31/1986
 Date Confirmation Began: Not Reported
 Date Leak Stopped: Not Reported
 Date Case Last Changed on Database: 3/27/1992
 Date the Case was Closed: 7/19/1996
 How Leak Discovered: Not Reported
 How Leak Stopped: Not Reported

MAP FINDINGS

THE MUTUAL GARAGE BUILDING, 363 OLIVE ST S, LOS ANGELES, CA 90013 (Continued)

Cause of Leak:	UNK
Leak Source:	UNK
Operator:	Not Reported
Water System:	YMCA CAMP OF LOS ANGELES 2
Well Name:	Not Reported
Approx. Dist To Production Well (ft):	1612.209829764908241499506889
Source of Cleanup Funding:	UNK
Preliminary Site Assessment Workplan Submitted:	Not Reported
Preliminary Site Assessment Began:	Not Reported
Pollution Characterization Began:	6/16/1988
Remediation Plan Submitted:	Not Reported
Remedial Action Underway:	Not Reported
Post Remedial Action Monitoring Began:	Not Reported
Enforcement Action Date:	Not Reported
Historical Max MTBE Date:	Not Reported
Hist Max MTBE Conc in Groundwater:	Not Reported
Hist Max MTBE Conc in Soil:	Not Reported
Significant Interim Remedial Action Taken:	Not Reported
GW Qualifier:	Not Reported
Soil Qualifier:	Not Reported
Organization:	Not Reported
Owner Contact:	Not Reported
Responsible Party:	MUTUAL GARAGE BUILDING
RP Address:	363 S OLIVE ST, LOS ANGELES CA 90013
Program:	LUST
Lat/Long:	34.0513411 / -1
Local Agency Staff:	PEJ
Beneficial Use:	Not Reported
Priority:	Not Reported
Cleanup Fund Id:	Not Reported
Suspended:	Not Reported
Assigned Name:	2600582-001GEN
Summary:	LDP APPROVED 02/86. PLAN NOT YET IMPLEMENTED.

HIST CORTESE: Other Standard Environmental Records 

Region:	CORTESE
Facility County Code:	19
Reg By:	LTNKA
Reg Id:	900130025

MAP FINDINGS

METROPOLITAN WATER DIST GARAGE 359 S OLIVE ST, LOS ANGELES, CA,			1009082118
▲ D11	NW <1/10 69 ft. Higher Elevation	(439 ft. / 0.083 mi.) 352 ft. Above Sea Level	Historical Gas Stations

Worksheet:

Impact on Target Property: VEC Exists


Conditions:

Petroleum Hydrocarbon Chemicals of Concern: YES

Groundwater Flow Gradient:

Upgradient or Indeterminate: YES

Topographically: YES

EDR Historical Auto Stations: Historical Gas Stations 

Name:	METROPOLITAN WATER DIST GARAGE
Year:	1942
Type:	AUTOMOBILE REPAIRING

MAP FINDINGS

ZISKA MATHEW 331 S OLIVE ST, LOS ANGELES, CA,			1009080210
▲ E12	NNW <1/10	(484 ft. / 0.092 mi.)	Historical Gas Stations
	97 ft. Higher Elevation	380 ft. Above Sea Level	

Worksheet:

Impact on Target Property: VEC Exists


Conditions:

Petroleum Hydrocarbon Chemicals of Concern: YES

Groundwater Flow Gradient:

Upgradient or Indeterminate: YES

Topographically: YES

EDR Historical Auto Stations: Historical Gas Stations 

Name: ZISKA MICHL
 Year: 1924
 Type: AUTOMOBILE REPAIRING

Name: ZISKA MATHEW
 Year: 1929
 Type: AUTOMOBILE REPAIRING AND SERVICE STATIONS

MAP FINDINGS

GROSS A M 256 S HILL ST, LOS ANGELES, CA,			1009194152
▲ H13	NNE 1/10 - 1/3	(697 ft. / 0.132 mi.)	Historical Dry Cleaners
	26 ft. Higher Elevation	309 ft. Above Sea Level	

Worksheet:

Impact on Target Property: VEC Exists

Conditions:

Chemicals of Concern: YES

Groundwater Flow Gradient:

Upgradient or Indeterminate: YES

Topographically: YES

EDR Historical Cleaners: Historical Dry Cleaners



Name:	GROSS A M
Year:	1937
Type:	CLOTHES PRESSERS AND CLEANERS

MAP FINDINGS

TROTTER W H 256 S OLIVE ST, LOS ANGELES, CA,			1009192693
▲ I14	N 1/10 - 1/3	(745 ft. / 0.141 mi.)	Historical Dry Cleaners
	102 ft. Higher Elevation	385 ft. Above Sea Level	

Worksheet:

Impact on Target Property: VEC Exists

Conditions:

Chemicals of Concern: YES

Groundwater Flow Gradient:

Upgradient or Indeterminate: YES

Topographically: YES

EDR Historical Cleaners: Historical Dry Cleaners 

Name:	TROTTER W H
Year:	1937
Type:	CLOTHES PRESSERS AND CLEANERS

MAP FINDINGS

YEE HENRY 259 S OLIVE ST, LOS ANGELES, CA,			1009191429
▲ I15	N 1/10 - 1/3	(763 ft. / 0.144 mi.)	Historical Dry Cleaners
	102 ft. Higher Elevation	385 ft. Above Sea Level	

Worksheet:

Impact on Target Property: VEC Exists

Conditions:

Chemicals of Concern: YES

Groundwater Flow Gradient:

Upgradient or Indeterminate: YES

Topographically: YES

EDR Historical Cleaners: Historical Dry Cleaners



Name:	YEE HENRY
Year:	1942
Type:	LAUNDRIES ORIENTAL

MAP FINDINGS

KENDALL DAVID 346 S GRAND AVE, LOS ANGELES, CA,			1009078218
▲ K16	NW 1/10 - 1/3	(774 ft. / 0.147 mi.)	Historical Gas Stations
	104 ft. Higher Elevation	387 ft. Above Sea Level	

Worksheet:

Impact on Target Property: VEC Can Be Ruled Out

Comments: The source is not within the area of concern, based on its distance, gradient and suspected chemical of concern.


Conditions:

Petroleum Hydrocarbon Chemicals of Concern: YES

Groundwater Flow Gradient:

Upgradient or Indeterminate: YES

Topographically: YES

EDR Historical Auto Stations: Historical Gas Stations 

Name: KENDALL DAVID
 Year: 1929
 Type: AUTOMOBILE REPAIRING AND SERVICE STATIONS

MAP FINDINGS

DUMBLETON CAMILLE MRS 336 S GRAND AVE, LOS ANGELES, CA,			1009187735
▲ K17	NW 1/10 - 1/3	(788 ft. / 0.149 mi.)	Historical Dry Cleaners
	110 ft. Higher Elevation	393 ft. Above Sea Level	

Worksheet:

Impact on Target Property: VEC Exists

Conditions:

Chemicals of Concern: YES

Groundwater Flow Gradient:

Upgradient or Indeterminate: YES

Topographically: YES

EDR Historical Cleaners: Historical Dry Cleaners



Name:	DUMBLETON CAMILLE MRS
Year:	1924
Type:	CLOTHES CLEANERS PRESSERS AND DYERS

MAP FINDINGS

TIMES MIRROR 240 HILL ST S, LOS ANGELES, CA, 90012		S101297033
▲ H18	NNE 1/10 - 1/3 (803 ft. / 0.152 mi.)	State and tribal leaking storage tank lists Other Standard Environmental Records
	35 ft. Higher Elevation 318 ft. Above Sea Level	

Worksheet:

Impact on Target Property: VEC Can Be Ruled Out

Conditions:

Petroleum Hydrocarbon Chemicals of Concern: YES

Groundwater Flow Gradient:

Upgradient or Indeterminate: YES

Topographically: YES

LUST: State and tribal leaking storage tank lists



Region: STATE
 Global Id: T0603700509
 Latitude: 34.051813
 Longitude: -118.248431
 Case Type: LUST Cleanup Site
 Status: Completed - Case Closed
 Status Date: 08/19/1997
 Lead Agency: LOS ANGELES RWQCB (REGION 4)
 Case Worker: AS
 Local Agency: LOS ANGELES, CITY OF
 RB Case Number: 900120107
 LOC Case Number: Not Reported
 File Location: Not Reported
 Potential Media Affect: Aquifer used for drinking water supply
 Potential Contaminants of Concern: Other Solvent or Non-Petroleum Hydrocarbon
 Site History: Not Reported

Click here to access the California GeoTracker records for this facility: http://www.web.edrnet.com/ordering/switchboard/redirect.aspx?s=GRR_CA_LUST_ST&global_id=T0603700509

Contact:

Global Id: T0603700509
 Contact Type: Regional Board Caseworker
 Contact Name: ADNAN SIDDIQUI
 Organization Name: LOS ANGELES RWQCB (REGION 4)
 Address: 320 W. 4TH ST., SUITE 200
 City: LOS ANGELES
 Email: asiddiqui@waterboards.ca.gov
 Phone Number: Not Reported

Global Id: T0603700509
 Contact Type: Local Agency Caseworker
 Contact Name: ELOY LUNA
 Organization Name: LOS ANGELES, CITY OF
 Address: 200 North Main Street, Suite 1780
 City: LOS ANGELES

MAP FINDINGS

TIMES MIRROR, 240 HILL ST S, LOS ANGELES, CA 90012 (Continued)

Email: eloy.luna@lacity.org
 Phone Number: Not Reported

Status History:

Global Id: T0603700509
 Status: Open - Case Begin Date
 Status Date: 12/10/1991

Global Id: T0603700509
 Status: Open - Site Assessment
 Status Date: 12/10/1991

Global Id: T0603700509
 Status: Completed - Case Closed
 Status Date: 08/19/1997

Global Id: T0603700509
 Status: Open - Site Assessment
 Status Date: 09/25/1996

Regulatory Activities:

Global Id: T0603700509
 Action Type: Other
 Date: 01/01/1950
 Action: Leak Reported


LUST REG 4:

Region: 4
 Regional Board: 04
 County: Los Angeles
 Facility Id: 900120107
 Status: Case Closed
 Substance: Hydrocarbons
 Substance Quantity: Not Reported
 Local Case No: Not Reported
 Case Type: Groundwater
 Abatement Method Used at the Site: Remove Free Product
 Global ID: T0603700509
 W Global ID: W0605100582
 Staff: AS
 Local Agency: 19050
 Cross Street: Not Reported
 Enforcement Type: Not Reported
 Date Leak Discovered: Not Reported
 Date Leak First Reported: 12/10/1991
 Date Leak Record Entered: 12/11/1991
 Date Confirmation Began: Not Reported
 Date Leak Stopped: Not Reported
 Date Case Last Changed on Database: 9/29/1997

MAP FINDINGS

TIMES MIRROR, 240 HILL ST S, LOS ANGELES, CA 90012 (Continued)

Date the Case was Closed:	8/19/1997	
How Leak Discovered:	Not Reported	
How Leak Stopped:	Not Reported	
Cause of Leak:	UNK	
Leak Source:	UNK	
Operator:	Not Reported	
Water System:	YMCA CAMP OF LOS ANGELES 2	
Well Name:	Not Reported	
Approx. Dist To Production Well (ft):	1952.6467401634376073083642517	
Source of Cleanup Funding:	UNK	
Preliminary Site Assessment Workplan Submitted:	Not Reported	
Preliminary Site Assessment Began:	12/10/1991	
Pollution Characterization Began:	9/25/1996	
Remediation Plan Submitted:	Not Reported	
Remedial Action Underway:	Not Reported	
Post Remedial Action Monitoring Began:	Not Reported	
Enforcement Action Date:	Not Reported	
Historical Max MTBE Date:	1/1/1965	
Hist Max MTBE Conc in Groundwater:	10	
Hist Max MTBE Conc in Soil:	Not Reported	
Significant Interim Remedial Action Taken:	Yes	
GW Qualifier:	Not Reported	
Soil Qualifier:	Not Reported	
Organization:	Not Reported	
Owner Contact:	Not Reported	
Responsible Party:	TIME MIRROR	
RP Address:	TIMES MIRROR SQUARE, LOS ANGELES CA 90053	
Program:	LUST	
Lat/Long:	34.052298 / -1	
Local Agency Staff:	PEJ	
Beneficial Use:	Not Reported	
Priority:	Not Reported	
Cleanup Fund Id:	Not Reported	
Suspended:	Not Reported	
Assigned Name:	2600582-001GEN	
Summary:	03/03/97 - GW MONITORING OF WELLS FREE PRODUCT REMEDIATED	02/18/97, F.P. SHEEN IN MW-1 9/24/97 - WELL ABANDONMENT

HIST CORTESE: Other Standard Environmental Records 

Region:	CORTESE
Facility County Code:	19
Reg By:	LTNKA
Reg Id:	900120107

MAP FINDINGS

WESTERHOLT C V 318 S GRAND AVE, LOS ANGELES, CA,			1009084377
▲ K19	NNW 1/10 - 1/3	(826 ft. / 0.156 mi.)	Historical Gas Stations
	116 ft. Higher Elevation	399 ft. Above Sea Level	

Worksheet:

Impact on Target Property: VEC Can Be Ruled Out

Comments: The source is not within the area of concern, based on its distance, gradient and suspected chemical of concern.


Conditions:

Petroleum Hydrocarbon Chemicals of Concern: YES

Groundwater Flow Gradient:

Upgradient or Indeterminate: YES

Topographically: YES

EDR Historical Auto Stations: Historical Gas Stations 

Name: WESTERHOLT C V
 Year: 1942
 Type: AUTOMOBILE REPAIRING

MAP FINDINGS

FRANKS HARRY 304 S GRAND AVE, LOS ANGELES, CA,			1009188257
▲ K20	NNW 1/10 - 1/3	(866 ft. / 0.164 mi.)	Historical Dry Cleaners
	115 ft. Higher Elevation	398 ft. Above Sea Level	

Worksheet:

Impact on Target Property: VEC Exists

Conditions:

Chemicals of Concern: YES

Groundwater Flow Gradient:

Upgradient or Indeterminate: YES

Topographically: YES

EDR Historical Cleaners: Historical Dry Cleaners 

- Name: FRANKS HARRY
- Year: 1924
- Type: CLOTHES CLEANERS PRESSERS AND DYERS

- Name: POGRELL A H
- Year: 1929
- Type: CLOTHES PRESSERS CLEANERS AND REPAIRERS

- Name: POGRELL A H
- Year: 1929
- Type: CLOTHES PRESSERS CLEANERS AND REPAIRERS

MAP FINDINGS

SILVERMAN ABR 359 S GRAND AVE, LOS ANGELES, CA,			1009190589
▲ K21	NW 1/10 - 1/3	(893 ft. / 0.169 mi.)	Historical Dry Cleaners
	113 ft. Higher Elevation	396 ft. Above Sea Level	

Worksheet:

Impact on Target Property: VEC Exists

Conditions:

Chemicals of Concern: YES

Groundwater Flow Gradient:

Upgradient or Indeterminate: YES

Topographically: YES

EDR Historical Cleaners: Historical Dry Cleaners 

Name:	SILVERMAN ABR
Year:	1933
Type:	CLOTHES PRESSERS AND CLEANERS

MAP FINDINGS

333 S GRAND AVE 333 S GRAND AVE, LOS ANGELES, CA, 90071			1015045155
▲ K22	NW 1/10 - 1/3	(917 ft. / 0.174 mi.)	Historical Dry Cleaners
	115 ft. Higher Elevation	398 ft. Above Sea Level	

Worksheet:

Impact on Target Property: VEC Exists

Conditions:

Chemicals of Concern: YES

Groundwater Flow Gradient:

Upgradient or Indeterminate: YES

Topographically: YES

EDR Historical Cleaners: Historical Dry Cleaners



Name:	DOMESTIC LAUNDRY SERVICE INC
Year:	2005
Address:	333 S GRAND AVE
Name:	DOMESTIC LAUNDRY SERVICE INC
Year:	2006
Address:	333 S GRAND AVE

MAP FINDINGS

BELMONT NEW PRIMARY CENTER NO. 12 LAKE STREET/ROSELAKE AVENUE, LOS ANGELES, CA, 90026			S107735904
▲ 23	NW 1/10 - 1/3	(1026 ft. / 0.194 mi.)	State and tribal - equivalent CERCLIS Other Standard Environmental Records
	117 ft. Higher Elevation	400 ft. Above Sea Level	

Worksheet:

Impact on Target Property: VEC Can Be Ruled Out

Comments: Chemicals of concern are not likely to be present at this source.

Conditions:

Not Applicable: YES

Groundwater Flow Gradient:

Upgradient or Indeterminate: YES

Topographically: YES

SCH: Other Standard Environmental Records



Facility ID: 19880022
 Site Type: School Investigation
 Site Type Detail: School
 Site Mgmt. Req.: NONE SPECIFIED
 Acres: 2
 National Priorities List: NO
 Cleanup Oversight Agencies: SMBRP
 Lead Agency: SMBRP
 Lead Agency Description: DTSC - Site Cleanup Program
 Project Manager: Not Reported
 Supervisor: Javier Hinojosa
 Division Branch: Southern California Schools & Brownfields Outreach
 Site Code: 304310
 Assembly: 53
 Senate: 30
 Special Program Status: Not Reported
 Status: No Further Action
 Status Date: 10/10/2003
 Restricted Use: NO
 Funding: School District
 Latitude: 34.05227
 Longitude: -118.2527
 APN: NONE SPECIFIED
 Past Use: RESIDENTIAL AREA
 Potential COC: "40001, 30013"
 Confirmed COC: NONE SPECIFIED
 Potential Description: NMA
 Alias Name: BELMONT NEW PRIMARY CENTER #12
 Alias Type: Alternate Name
 Alias Name: BELOMOT NEW PRIMARY CENTER #12
 Alias Type: Alternate Name
 Alias Name: BELOMOT NEW PRIMARY CENTER NO. 12
 Alias Type: Alternate Name

MAP FINDINGS

BELMONT NEW PRIMARY CENTER NO. 12, LAKE STREET/ROSELAKE AVENUE, LOS ANGELES, CA 90026 (Continued)

Alias Name: LAUSD-BELMONT PC # 12
 Alias Type: Alternate Name
 Alias Name: LOS ANGELES UNIFIED SCHOOL DISTRICT
 Alias Type: Alternate Name
 Alias Name: 304310
 Alias Type: Project Code (Site Code)
 Alias Name: 19880022
 Alias Type: Envirostor ID Number

Completed Info:

Completed Area Name: PROJECT WIDE
 Completed Sub Area Name: Not Reported
 Completed Document Type: Environmental Oversight Agreement
 Completed Date: 02/10/2000
 Comments: Not Reported

Completed Area Name: PROJECT WIDE
 Completed Sub Area Name: Not Reported
 Completed Document Type: Cost Recovery Closeout Memo
 Completed Date: 10/10/2003
 Comments: Not Reported

Completed Area Name: PROJECT WIDE
 Completed Sub Area Name: Not Reported
 Completed Document Type: Preliminary Endangerment Assessment Report
 Completed Date: 12/11/2001
 Comments: Not Reported

Completed Area Name: PROJECT WIDE
 Completed Sub Area Name: Not Reported
 Completed Document Type: Phase 1
 Completed Date: 07/10/2001
 Comments: Not Reported

Completed Area Name: PROJECT WIDE
 Completed Sub Area Name: Not Reported
 Completed Document Type: Supplemental Site Investigation Report
 Completed Date: 09/30/2003
 Comments: Not Reported

Completed Area Name: PROJECT WIDE
 Completed Sub Area Name: Not Reported
 Completed Document Type: 4.14 Request
 Completed Date: 08/05/2003
 Comments: 4.14 request received post PEA and pre-SSI.

Future Area Name: Not Reported
 Future Sub Area Name: Not Reported
 Future Document Type: Not Reported
 Future Due Date: Not Reported
 Schedule Area Name: Not Reported
 Schedule Sub Area Name: Not Reported
 Schedule Document Type: Not Reported

MAP FINDINGS

BELMONT NEW PRIMARY CENTER NO. 12, LAKE STREET/ROSELAKE AVENUE, LOS ANGELES, CA 90026 (Continued)

Schedule Due Date: Not Reported
 Schedule Revised Date: Not Reported

ENVIROSTOR: State and tribal - equivalent CERCLIS 

Facility ID: 19880022
 Status: No Further Action
 Status Date: 10/10/2003
 Site Code: 304310
 Site Type: School Investigation
 Site Type Detailed: School
 Acres: 2
 NPL: NO
 Regulatory Agencies: SMBRP
 Lead Agency: SMBRP
 Program Manager: Not Reported
 Supervisor: Javier Hinojosa
 Division Branch: Southern California Schools & Brownfields Outreach
 Assembly: 53
 Senate: 30
 Special Program: Not Reported
 Restricted Use: NO
 Site Mgmt Req: NONE SPECIFIED
 Funding: School District
 Latitude: 34.05227
 Longitude: -118.2527
 APN: NONE SPECIFIED
 Past Use: RESIDENTIAL AREA
 Potential COC: "40001 30013"
 Confirmed COC: NONE SPECIFIED
 Potential Description: NMA
 Alias Name: BELMONT NEW PRIMARY CENTER #12
 Alias Type: Alternate Name
 Alias Name: BELOMOT NEW PRIMARY CENTER #12
 Alias Type: Alternate Name
 Alias Name: BELOMOT NEW PRIMARY CENTER NO. 12
 Alias Type: Alternate Name
 Alias Name: LAUSD-BELMONT PC # 12
 Alias Type: Alternate Name
 Alias Name: LOS ANGELES UNIFIED SCHOOL DISTRICT
 Alias Type: Alternate Name
 Alias Name: 304310
 Alias Type: Project Code (Site Code)
 Alias Name: 19880022
 Alias Type: Envirostor ID Number

Completed Info:

Completed Area Name: PROJECT WIDE
 Completed Sub Area Name: Not Reported
 Completed Document Type: Environmental Oversight Agreement

MAP FINDINGS

BELMONT NEW PRIMARY CENTER NO. 12, LAKE STREET/ROSELAKE AVENUE, LOS ANGELES, CA 90026 (Continued)

Completed Date:	02/10/2000
Comments:	Not Reported
Completed Area Name:	PROJECT WIDE
Completed Sub Area Name:	Not Reported
Completed Document Type:	Cost Recovery Closeout Memo
Completed Date:	10/10/2003
Comments:	Not Reported
Completed Area Name:	PROJECT WIDE
Completed Sub Area Name:	Not Reported
Completed Document Type:	Preliminary Endangerment Assessment Report
Completed Date:	12/11/2001
Comments:	Not Reported
Completed Area Name:	PROJECT WIDE
Completed Sub Area Name:	Not Reported
Completed Document Type:	Phase 1
Completed Date:	07/10/2001
Comments:	Not Reported
Completed Area Name:	PROJECT WIDE
Completed Sub Area Name:	Not Reported
Completed Document Type:	Supplemental Site Investigation Report
Completed Date:	09/30/2003
Comments:	Not Reported
Completed Area Name:	PROJECT WIDE
Completed Sub Area Name:	Not Reported
Completed Document Type:	4.14 Request
Completed Date:	08/05/2003
Comments:	4.14 request received post PEA and pre-SSI.
Future Area Name:	Not Reported
Future Sub Area Name:	Not Reported
Future Document Type:	Not Reported
Future Due Date:	Not Reported
Schedule Area Name:	Not Reported
Schedule Sub Area Name:	Not Reported
Schedule Document Type:	Not Reported
Schedule Due Date:	Not Reported
Schedule Revised Date:	Not Reported

MAP FINDINGS

NEW TUNNEL LAUNDRY 427 W 2D, LOS ANGELES, CA,			1009190643
▲ R24	NNE 1/10 - 1/3	(1114 ft. / 0.211 mi.)	Historical Dry Cleaners
	38 ft. Higher Elevation	321 ft. Above Sea Level	

Worksheet:

Impact on Target Property: VEC Exists

Conditions:

Chemicals of Concern: YES

Groundwater Flow Gradient:

Upgradient or Indeterminate: YES

Topographically: YES

EDR Historical Cleaners: Historical Dry Cleaners



Name:	NEW TUNNEL LAUNDRY
Year:	1929
Type:	LAUNDRIES ORIENTAL

MAP FINDINGS

CHAPMAN JACOB 426 W 2D, LOS ANGELES, CA,			1009187710
▲ R25	NNE 1/10 - 1/3	(1114 ft. / 0.211 mi.)	Historical Dry Cleaners
	38 ft. Higher Elevation	321 ft. Above Sea Level	

Worksheet:

Impact on Target Property: VEC Exists

Conditions:

Chemicals of Concern: YES

Groundwater Flow Gradient:

Upgradient or Indeterminate: YES

Topographically: YES

EDR Historical Cleaners: Historical Dry Cleaners



- Name: CHAPMAN JACOB
- Year: 1924
- Type: CLOTHES CLEANERS PRESSERS AND DYERS

- Name: BOEHNER OLIVER
- Year: 1933
- Type: CLOTHES PRESSERS AND CLEANERS

MAP FINDINGS

CAPLAN NATHAN 431 W 2D, LOS ANGELES, CA,		1009187471
▲ R26	NNE 1/10 - 1/3	(1116 ft. / 0.211 mi.)
	40 ft. Higher Elevation	323 ft. Above Sea Level
Historical Dry Cleaners		

Worksheet:

Impact on Target Property: VEC Exists

Conditions:

Chemicals of Concern: YES

Groundwater Flow Gradient:

Upgradient or Indeterminate: YES

Topographically: YES

EDR Historical Cleaners: Historical Dry Cleaners 

- Name: CAPLAN NATHAN
- Year: 1924
- Type: CLOTHES CLEANERS PRESSERS AND DYERS

- Name: CAPLAN NATHAN
- Year: 1929
- Type: CLOTHES PRESSERS CLEANERS AND REPAIRERS

- Name: ADAMS J R
- Year: 1933
- Type: CLOTHES PRESSERS AND CLEANERS

- Name: ADAMS JAS
- Year: 1937
- Type: CLOTHES PRESSERS AND CLEANERS

MAP FINDINGS

SILVERMAN ABR 259 S GRAND AVE, LOS ANGELES, CA,			1009189347
▲ S27	NNW 1/10 - 1/3	(1143 ft. / 0.216 mi.)	Historical Dry Cleaners
	123 ft. Higher Elevation	406 ft. Above Sea Level	

Worksheet:

Impact on Target Property: VEC Exists

Conditions:

Chemicals of Concern: YES

Groundwater Flow Gradient:

Upgradient or Indeterminate: YES

Topographically: YES

EDR Historical Cleaners: Historical Dry Cleaners 

- Name: SILVERMAN ABR
- Year: 1929
- Type: CLOTHES PRESSERS CLEANERS AND REPAIRERS

- Name: SILVERMAN ABR
- Year: 1937
- Type: CLOTHES PRESSERS AND CLEANERS

MAP FINDINGS

SMITH W J 255 S GRAND AVE, LOS ANGELES, CA,			1009186841
▲ S28	NNW 1/10 - 1/3	(1161 ft. / 0.22 mi.)	Historical Dry Cleaners
	125 ft. Higher Elevation	408 ft. Above Sea Level	

Worksheet:

Impact on Target Property: VEC Exists

Conditions:

Chemicals of Concern: YES

Groundwater Flow Gradient:

Upgradient or Indeterminate: YES

Topographically: YES

EDR Historical Cleaners: Historical Dry Cleaners



- Name: SMITH W J
- Year: 1924
- Type: LAUNDRIES

- Name: UNICKEL J I
- Year: 1933
- Type: LAUNDRIES HAND

- Name: PARKS CLEANERS AT GRAND PROMENADE
- Year: 1999
- Address: 255 S GRAND AVE

- Name: PARKS CLEANERS AT GRAND PRMND
- Year: 2001
- Address: 255 S GRAND AVE

- Name: PARKS CLEANERS AT GRAND PRMND
- Year: 2002
- Address: 255 S GRAND AVE

- Name: PARKS DRY CLEANERS
- Year: 2002
- Address: 255 S GRAND AVE

- Name: PARKS CLEANERS
- Year: 2003
- Address: 255 S GRAND AVE

- Name: PARKS CLEANERS
- Year: 2004
- Address: 255 S GRAND AVE

- Name: PARKS CLEANERS AT GRAND PROMENADE
- Year: 2005
- Address: 255 S GRAND AVE

- Name: PARKS CLEANERS AT GRAND PROMENADE
- Year: 2006
- Address: 255 S GRAND AVE

MAP FINDINGS

SMITH W J, 255 S GRAND AVE, LOS ANGELES, CA (Continued)

Name:	PARKS CLEANERS AT GRAND PROMENADE
Year:	2007
Address:	255 S GRAND AVE
Name:	PARKS CLEANERS AT GRAND PROM
Year:	2010
Address:	255 S GRAND AVE
Name:	PARKS CLEANERS AT GRAND PROMENADE
Year:	2011
Address:	255 S GRAND AVE
Name:	PARKS CLEANERS AT GRAND PROMENADE
Year:	2012
Address:	255 S GRAND AVE

MAP FINDINGS

255 S GRAND AVE 255 S GRAND AVE, LOS ANGELES, CA, 90012			1015368031
▲ S29	NNW 1/10 - 1/3	(1161 ft. / 0.22 mi.)	Historical Gas Stations
	125 ft. Higher Elevation	408 ft. Above Sea Level	

Worksheet:

Impact on Target Property: VEC Can Be Ruled Out

Comments: The source is not within the area of concern, based on its distance, gradient and suspected chemical of concern.


Conditions:

Chemicals of Concern: YES

Groundwater Flow Gradient:

Upgradient or Indeterminate: YES

Topographically: YES

EDR Historical Auto Stations: Historical Gas Stations 

- Name: DOWN TOWN MOBIL
- Year: 2006
- Address: 255 S GRAND AVE

- Name: DOWN TOWN MOBIL
- Year: 2007
- Address: 255 S GRAND AVE

- Name: DOWN TOWN MOBIL
- Year: 2008
- Address: 255 S GRAND AVE

MAP FINDINGS

BRIGGS W M 139 S OLIVE ST, LOS ANGELES, CA,			1009080945
▲ 30	NNE 1/10 - 1/3	(1232 ft. / 0.233 mi.)	Historical Gas Stations
	73 ft. Higher Elevation	356 ft. Above Sea Level	

Worksheet:

Impact on Target Property: VEC Can Be Ruled Out

Comments: The source is not within the area of concern, based on its distance, gradient and suspected chemical of concern.


Conditions:

Petroleum Hydrocarbon Chemicals of Concern: YES

Groundwater Flow Gradient:

Upgradient or Indeterminate: YES

Topographically: YES

EDR Historical Auto Stations: Historical Gas Stations 

Name: BRIGGS W M
 Year: 1933
 Type: GASOLINE AND OIL SERVICE STATIONS

MAP FINDINGS

330 S HOPE ST 330 S HOPE ST, LOS ANGELES, CA, 90071			1015044411
▲ U31	NW 1/10 - 1/3	(1250 ft. / 0.237 mi.)	Historical Dry Cleaners
	95 ft. Higher Elevation	378 ft. Above Sea Level	

Worksheet:

Impact on Target Property: VEC Exists

Conditions:

Chemicals of Concern: YES

Groundwater Flow Gradient:

Upgradient or Indeterminate: YES

Topographically: YES

EDR Historical Cleaners: Historical Dry Cleaners



- Name: SLOANS DRY CLEANERS & LAUNDRY
- Year: 1999
- Address: 330 S HOPE ST

- Name: SLOANS DRY & LAUNDRY
- Year: 2005
- Address: 330 S HOPE ST

- Name: SLOANS DRY & LAUNDRY
- Year: 2006
- Address: 330 S HOPE ST

- Name: SLOANS DRY & LAUNDRY
- Year: 2007
- Address: 330 S HOPE ST

- Name: SLOANS DRY & LAUNDRY
- Year: 2008
- Address: 330 S HOPE ST

- Name: SLOANS DRY CLEANERS
- Year: 2009
- Address: 330 S HOPE ST

- Name: SLOANS DRY CLEANERS & LAUNDRY
- Year: 2010
- Address: 330 S HOPE ST

- Name: SLOANS DRY CLEANERS & LAUNDRY
- Year: 2011
- Address: 330 S HOPE ST

- Name: SLOANS DRY CLEANERS & LAUNDRY
- Year: 2012
- Address: 330 S HOPE ST

MAP FINDINGS

333 S HOPE ST 333 S HOPE ST, LOS ANGELES, CA, 90071			1015045156
▲ U32	NW 1/10 - 1/3	(1258 ft. / 0.238 mi.)	Historical Dry Cleaners
	94 ft. Higher Elevation	377 ft. Above Sea Level	

Worksheet:

Impact on Target Property: VEC Exists

Conditions:

Chemicals of Concern: YES

Groundwater Flow Gradient:

Upgradient or Indeterminate: YES

Topographically: YES

EDR Historical Cleaners: Historical Dry Cleaners



Name:	CONCOURSE CLEANERS
Year:	2010
Address:	333 S HOPE ST
Name:	CONCOURSE CLEANERS
Year:	2011
Address:	333 S HOPE ST
Name:	CONCOURSE ONE CLEANERS
Year:	2012
Address:	333 S HOPE ST

MAP FINDINGS

333 S HOPE ST 333 S HOPE ST, LOS ANGELES, CA, 90071			1015432581
▲ U33	NW 1/10 - 1/3	(1258 ft. / 0.238 mi.)	Historical Gas Stations
	94 ft. Higher Elevation	377 ft. Above Sea Level	

Worksheet:

Impact on Target Property: VEC Can Be Ruled Out

Comments: The source is not within the area of concern, based on its distance, gradient and suspected chemical of concern.


Conditions:

Petroleum Hydrocarbon Chemicals of Concern: YES

Groundwater Flow Gradient:

Upgradient or Indeterminate: YES

Topographically: YES

EDR Historical Auto Stations: Historical Gas Stations 

Name:	LUBE AT WORK
Year:	2001
Address:	333 S HOPE ST
Name:	LUBE AT WORK
Year:	2002
Address:	333 S HOPE ST
Name:	LUBE AT WORK
Year:	2003
Address:	333 S HOPE ST
Name:	ARCO PRODUCTS CO
Year:	2004
Address:	333 S HOPE ST
Name:	FIX CAR NOW INC
Year:	2009
Address:	333 S HOPE ST
Name:	FIX CAR NOW INC
Year:	2010
Address:	333 S HOPE ST
Name:	FIX CAR NOW INC
Year:	2011
Address:	333 S HOPE ST
Name:	FIXCAR NOW LLC
Year:	2012
Address:	333 S HOPE ST

MAP FINDINGS

COWELL C A 208 S GRAND AVE, LOS ANGELES, CA,			1009078570
▲ 34	N 1/10 - 1/3	(1278 ft. / 0.242 mi.)	Historical Gas Stations
	124 ft. Higher Elevation	407 ft. Above Sea Level	

Worksheet:

Impact on Target Property: VEC Can Be Ruled Out

Comments: The source is not within the area of concern, based on its distance, gradient and suspected chemical of concern.


Conditions:

Petroleum Hydrocarbon Chemicals of Concern: YES

Groundwater Flow Gradient:

Upgradient or Indeterminate: YES

Topographically: YES

EDR Historical Auto Stations: Historical Gas Stations 

Name:	COWELL HERMAN
Year:	1929
Type:	GASOLINE AND OIL SERVICE STATION
Name:	COWELL C A
Year:	1933
Type:	GASOLINE AND OIL SERVICE STATIONS
Name:	PASSINO R A
Year:	1942
Type:	GASOLINE AND OIL SERVICE STATIONS

RECORD SOURCES AND CURRENCY

To maintain currency of the following databases, EDR contacts the appropriate agency on a monthly or quarterly basis, as required.

Number of Days to Update: Provides confirmation that EDR is reporting records that have been updated within 90 days from the date the government agency made the information available to the public.

STANDARD ENVIRONMENTAL RECORDS

PRP: Potentially Responsible Parties

Standard Environmental Record Source: Other Standard Environmental Records

Search Distance: Property

A listing of verified Potentially Responsible Parties

Date of Government Version: 04/15/2013

Source: EPA

Number of Days to Update: 72

Telephone: 202-564-6023

Last EDR Contact :04/04/2014

RMP: Risk Management Plans

Standard Environmental Record Source: Other Standard Environmental Records

Search Distance: Property

When Congress passed the Clean Air Act Amendments of 1990, it required EPA to publish regulations and guidance for chemical accident prevention at facilities using extremely hazardous substances. The Risk Management Program Rule (RMP Rule) was written to implement Section 112(r) of these amendments. The rule, which built upon existing industry codes and standards, requires companies of all sizes that use certain flammable and toxic substances to develop a Risk Management Program, which includes a(n): Hazard assessment that details the potential effects of an accidental release, an accident history of the last five years, and an evaluation of worst-case and alternative accidental releases; Prevention program that includes safety precautions and maintenance, monitoring, and employee training measures; and Emergency response program that spells out emergency health care, employee training measures and procedures for informing the public and response agencies (e.g the fire department) should an accident occur.

Date of Government Version: 11/01/2013

Source: Environmental Protection Agency

Number of Days to Update: 63

Telephone: 202-564-8600

Last EDR Contact :04/28/2014

ALAMEDA CO. UST: Underground Tanks

Standard Environmental Record Source: State and tribal registered storage tank lists

Underground storage tank sites located in Alameda county.

Date of Government Version: 04/22/2014

Source: Alameda County Environmental Health Services

Number of Days to Update: 18

Telephone: 510-567-6700

Last EDR Contact :03/31/2014

AST: Aboveground Petroleum Storage Tank Facilities

Standard Environmental Record Source: State and tribal registered storage tank lists

Search Distance: Property

A listing of aboveground storage tank petroleum storage tank locations.

Date of Government Version: 08/01/2009

Source: California Environmental Protection Agency

Number of Days to Update: 21

Telephone: 916-327-5092

Last EDR Contact :04/07/2014

Alameda County CS: Contaminated Sites

Standard Environmental Record Source: State and tribal leaking storage tank lists

Search Distance: 0.333 Mile

RECORD SOURCES AND CURRENCY

A listing of contaminated sites overseen by the Toxic Release Program (oil and groundwater contamination from chemical releases and spills) and the Leaking Underground Storage Tank Program (soil and ground water contamination from leaking petroleum USTs).

Date of Government Version: 04/22/2014

Source: Alameda County Environmental Health Services

Number of Days to Update: 15

Telephone: 510-567-6700

Last EDR Contact :03/31/2014

CA BOND EXP. PLAN: Bond Expenditure Plan

Standard Environmental Record Source: Other Standard Environmental Records

Search Distance: 0.333 Mile

Department of Health Services developed a site-specific expenditure plan as the basis for an appropriation of Hazardous Substance Cleanup Bond Act funds. It is not updated.

Date of Government Version: 01/01/1989

Source: Department of Health Services

Number of Days to Update: 6

Telephone: 916-255-2118

Last EDR Contact :05/31/1994

CA FID UST: Facility Inventory Database

Standard Environmental Record Source: State and tribal registered storage tank lists

Search Distance: Property

The Facility Inventory Database (FID) contains a historical listing of active and inactive underground storage tank locations from the State Water Resource Control Board. Refer to local/county source for current data.

Date of Government Version: 10/31/1994

Source: California Environmental Protection Agency

Number of Days to Update: 24

Telephone: 916-341-5851

Last EDR Contact :12/28/1998

CA LA LF: City of Los Angeles Landfills

Standard Environmental Record Source: State and tribal landfill / solid waste disposal

Landfills owned and maintained by the City of Los Angeles.

Date of Government Version: 03/05/2009

Source: Engineering & Construction Division

Number of Days to Update: 29

Telephone: 213-473-7869

Last EDR Contact :04/17/2014

CDL: Clandestine Drug Labs

Standard Environmental Record Source: Other Standard Environmental Records

Search Distance: Property

A listing of drug lab locations. Listing of a location in this database does not indicate that any illegal drug lab materials were or were not present there, and does not constitute a determination that the location either requires or does not require additional cleanup work.

Date of Government Version: 12/31/2013

Source: Department of Toxic Substances Control

Number of Days to Update: 20

Telephone: 916-255-6504

Last EDR Contact :04/10/2014

CHMIRS: California Hazardous Material Incident Report System

Standard Environmental Record Source: Other Standard Environmental Records

Search Distance: Property

California Hazardous Material Incident Reporting System. CHMIRS contains information on reported hazardous material incidents (accidental releases or spills).

RECORD SOURCES AND CURRENCY

Date of Government Version: 02/04/2014
Number of Days to Update: 10
Last EDR Contact :04/29/2014

Source: Office of Emergency Services
Telephone: 916-845-8400

CONTRA COSTA CO. SITE LIST: Site List

Standard Environmental Record Source: Other Standard Environmental Records
Search Distance: 0.25 Mile

List includes sites from the underground tank, hazardous waste generator and business plan/2185 programs.

Date of Government Version: 02/24/2014
Number of Days to Update: 21
Last EDR Contact :05/05/2014

Source: Contra Costa Health Services Department
Telephone: 925-646-2286

CORTESE: "Cortese" Hazardous Waste & Substances Sites List

Standard Environmental Record Source: Other Standard Environmental Records
Search Distance: 0.333 Mile

The sites for the list are designated by the State Water Resource Control Board (LUST), the Integrated Waste Board (SWF/LS), and the Department of Toxic Substances Control (Cal-Sites).

Date of Government Version: 03/31/2014
Number of Days to Update: 27
Last EDR Contact :04/01/2014

Source: CAL EPA/Office of Emergency Information
Telephone: 916-323-3400

CUPA AMADOR: CUPA Facility List

Standard Environmental Record Source: Other Standard Environmental Records
Cupa Facility List

Date of Government Version: 03/24/2014
Number of Days to Update: 37
Last EDR Contact :03/24/2014

Source: Amador County Environmental Health
Telephone: 209-223-6439

CUPA BUTTE: CUPA Facility Listing

Standard Environmental Record Source: Other Standard Environmental Records
Cupa facility list.

Date of Government Version: 08/01/2013
Number of Days to Update: 20
Last EDR Contact :04/10/2014

Source: Public Health Department
Telephone: 530-538-7149

CUPA CALVERAS: CUPA Facility Listing

Standard Environmental Record Source: Other Standard Environmental Records
Cupa Facility Listing

Date of Government Version: 04/01/2014
Number of Days to Update: 26
Last EDR Contact :03/31/2014

Source: Calveras County Environmental Health
Telephone: 209-754-6399

CUPA COLUSA: CUPA Facility List

Standard Environmental Record Source: Other Standard Environmental Records
Cupa facility list.

Date of Government Version: 12/05/2013
Number of Days to Update: 53

Source: Health & Human Services
Telephone: 530-458-0396

RECORD SOURCES AND CURRENCY

Last EDR Contact :03/13/2014

CUPA DEL NORTE: CUPA Facility List

Standard Environmental Record Source: Other Standard Environmental Records
Cupa Facility list

Date of Government Version: 01/09/2013

Source: Del Norte County Environmental Health Division

Number of Days to Update: 46

Telephone: 707-465-0426

Last EDR Contact :05/05/2014

CUPA EL DORADO: CUPA Facility List

Standard Environmental Record Source: Other Standard Environmental Records
CUPA facility list.

Date of Government Version: 02/20/2014

Source: El Dorado County Environmental Management Department

Number of Days to Update: 27

Telephone: 530-621-6623

Last EDR Contact :05/05/2014

CUPA FRESNO: CUPA Resources List

Standard Environmental Record Source: Other Standard Environmental Records

Certified Unified Program Agency. CUPA's are responsible for implementing a unified hazardous materials and hazardous waste management regulatory program. The agency provides oversight of businesses that deal with hazardous materials, operate underground storage tanks or aboveground storage tanks.

Date of Government Version: 03/31/2014

Source: Dept. of Community Health

Number of Days to Update: 16

Telephone: 559-445-3271

Last EDR Contact :04/14/2014

CUPA HUMBOLDT: CUPA Facility List

Standard Environmental Record Source: Other Standard Environmental Records
CUPA facility list.

Date of Government Version: 03/20/2014

Source: Humboldt County Environmental Health

Number of Days to Update: 38

Telephone: Not Reported

Last EDR Contact :02/24/2014

CUPA IMPERIAL: CUPA Facility List

Standard Environmental Record Source: Other Standard Environmental Records
Cupa facility list.

Date of Government Version: 01/27/2014

Source: San Diego Border Field Office

Number of Days to Update: 14

Telephone: 760-339-2777

Last EDR Contact :04/28/2014

CUPA INYO: CUPA Facility List

Standard Environmental Record Source: Other Standard Environmental Records
Cupa facility list.

Date of Government Version: 09/10/2013

Source: Inyo County Environmental Health Services

Number of Days to Update: 33

Telephone: 760-878-0238

Last EDR Contact :02/24/2014

CUPA KINGS: CUPA Facility List

Standard Environmental Record Source: Other Standard Environmental Records

RECORD SOURCES AND CURRENCY

A listing of sites included in the county's Certified Unified Program Agency database. California's Secretary for Environmental Protection established the unified hazardous materials and hazardous waste regulatory program as required by chapter 6.11 of the California Health and Safety Code. The Unified Program consolidates the administration, permits, inspections, and enforcement activities.

Date of Government Version: 02/25/2014
Number of Days to Update: 21
Last EDR Contact :02/24/2014

Source: Kings County Department of Public Health
Telephone: 559-584-1411

CUPA LAKE: CUPA Facility List

Standard Environmental Record Source: Other Standard Environmental Records
Cupa facility list

Date of Government Version: 01/23/2013
Number of Days to Update: 33
Last EDR Contact :04/21/2014

Source: Lake County Environmental Health
Telephone: 707-263-1164

CUPA MADERA: CUPA Facility List

Standard Environmental Record Source: Other Standard Environmental Records

A listing of sites included in the county's Certified Unified Program Agency database. California's Secretary for Environmental Protection established the unified hazardous materials and hazardous waste regulatory program as required by chapter 6.11 of the California Health and Safety Code. The Unified Program consolidates the administration, permits, inspections, and enforcement activities.

Date of Government Version: 03/26/2014
Number of Days to Update: 33
Last EDR Contact :02/24/2014

Source: Madera County Environmental Health
Telephone: 559-675-7823

CUPA MERCED: CUPA Facility List

Standard Environmental Record Source: Other Standard Environmental Records
CUPA facility list.

Date of Government Version: 03/10/2014
Number of Days to Update: 30
Last EDR Contact :03/10/2014

Source: Merced County Environmental Health
Telephone: 209-381-1094

CUPA MONO: CUPA Facility List

Standard Environmental Record Source: Other Standard Environmental Records
CUPA Facility List

Date of Government Version: 03/03/2014
Number of Days to Update: 28
Last EDR Contact :03/03/2014

Source: Mono County Health Department
Telephone: 760-932-5580

CUPA MONTEREY: CUPA Facility Listing

Standard Environmental Record Source: Other Standard Environmental Records
CUPA Program listing from the Environmental Health Division.

Date of Government Version: 03/18/2014
Number of Days to Update: 36
Last EDR Contact :02/24/2014

Source: Monterey County Health Department
Telephone: 831-796-1297

CUPA NEVADA: CUPA Facility List

Standard Environmental Record Source: Other Standard Environmental Records

RECORD SOURCES AND CURRENCY

CUPA facility list.

Date of Government Version: 11/06/2013
Number of Days to Update: 27
Last EDR Contact :05/05/2014

Source: Community Development Agency
Telephone: 530-265-1467

CUPA SAN LUIS OBISPO: CUPA Facility List

Standard Environmental Record Source: Other Standard Environmental Records
Cupa Facility List.

Date of Government Version: 02/24/2014
Number of Days to Update: 28
Last EDR Contact :02/24/2014

Source: San Luis Obispo County Public Health Department
Telephone: 805-781-5596

CUPA SANTA BARBARA: CUPA Facility Listing

Standard Environmental Record Source: Other Standard Environmental Records
CUPA Program Listing from the Environmental Health Services division.

Date of Government Version: 09/08/2011
Number of Days to Update: 28
Last EDR Contact :02/24/2014

Source: Santa Barbara County Public Health Department
Telephone: 805-686-8167

CUPA SANTA CLARA: Cupa Facility List

Standard Environmental Record Source: Other Standard Environmental Records
Cupa facility list

Date of Government Version: 03/04/2014
Number of Days to Update: 14
Last EDR Contact :03/03/2014

Source: Department of Environmental Health
Telephone: 408-918-1973

CUPA SANTA CRUZ: CUPA Facility List

Standard Environmental Record Source: Other Standard Environmental Records
CUPA facility listing.

Date of Government Version: 02/24/2014
Number of Days to Update: 23
Last EDR Contact :02/24/2014

Source: Santa Cruz County Environmental Health
Telephone: 831-464-2761

CUPA SHASTA: CUPA Facility List

Standard Environmental Record Source: Other Standard Environmental Records
Cupa Facility List.

Date of Government Version: 03/17/2014
Number of Days to Update: 37
Last EDR Contact :02/24/2014

Source: Shasta County Department of Resource Management
Telephone: 530-225-5789

CUPA SONOMA: Cupa Facility List

Standard Environmental Record Source: Other Standard Environmental Records
Cupa Facility list

Date of Government Version: 12/31/2013
Number of Days to Update: 40
Last EDR Contact :03/31/2014

Source: County of Sonoma Fire & Emergency Services Department
Telephone: 707-565-1174

RECORD SOURCES AND CURRENCY

CUPA TUOLUMNE: CUPA Facility List

Standard Environmental Record Source: Other Standard Environmental Records
Cupa facility list

Date of Government Version: 01/27/2014
Number of Days to Update: 48
Last EDR Contact :04/28/2014

Source: Divison of Environmental Health
Telephone: 209-533-5633

CUPA YUBA: CUPA Facility List

Standard Environmental Record Source: Other Standard Environmental Records
CUPA facility listing for Yuba County.

Date of Government Version: 02/11/2014
Number of Days to Update: 32
Last EDR Contact :05/05/2014

Source: Yuba County Environmental Health Department
Telephone: 530-749-7523

DEED: Deed Restriction Listing

Standard Environmental Record Source: Other Standard Environmental Records
Search Distance: 0.333 Mile

Site Mitigation and Brownfields Reuse Program Facility Sites with Deed Restrictions & Hazardous Waste Management Program Facility Sites with Deed / Land Use Restriction. The DTSC Site Mitigation and Brownfields Reuse Program (SMBRP) list includes sites cleaned up under the program's oversight and generally does not include current or former hazardous waste facilities that required a hazardous waste facility permit. The list represents deed restrictions that are active. Some sites have multiple deed restrictions. The DTSC Hazardous Waste Management Program (HWMP) has developed a list of current or former hazardous waste facilities that have a recorded land use restriction at the local county recorder's office. The land use restrictions on this list were required by the DTSC HWMP as a result of the presence of hazardous substances that remain on site after the facility (or part of the facility) has been closed or cleaned up. The types of land use restriction include deed notice, deed restriction, or a land use restriction that binds current and future owners.

Date of Government Version: 03/10/2014
Number of Days to Update: 30
Last EDR Contact :03/11/2014

Source: DTSC and SWRCB
Telephone: 916-323-3400

DRYCLEANERS: Cleaner Facilities

Standard Environmental Record Source: Other Standard Environmental Records
Search Distance: 0.25 Mile

A list of drycleaner related facilities that have EPA ID numbers. These are facilities with certain SIC codes: power laundries, family and commercial; garment pressing and cleaner's agents; linen supply; coin-operated laundries and cleaning; drycleaning plants, except rugs; carpet and upholster cleaning; industrial launderers; laundry and garment services.

Date of Government Version: 09/10/2013
Number of Days to Update: 35
Last EDR Contact :03/10/2014

Source: Department of Toxic Substance Control
Telephone: 916-327-4498

EL SEGUNDO UST: City of El Segundo Underground Storage Tank

Standard Environmental Record Source: State and tribal registered storage tank lists
Underground storage tank sites located in El Segundo city.

Date of Government Version: 02/10/2014
Number of Days to Update: 33
Last EDR Contact :04/21/2014

Source: City of El Segundo Fire Department
Telephone: 310-524-2236

EMI: Emissions Inventory Data

Standard Environmental Record Source: Other Standard Environmental Records
Search Distance: Property

RECORD SOURCES AND CURRENCY

Toxics and criteria pollutant emissions data collected by the ARB and local air pollution agencies.

Date of Government Version: 12/31/2012

Source: California Air Resources Board

Number of Days to Update: 34

Telephone: 916-322-2990

Last EDR Contact :03/25/2014

ENF: Enforcement Action Listing

Standard Environmental Record Source: Other Standard Environmental Records

Search Distance: Property

A listing of Water Board Enforcement Actions. Formal is everything except Oral/Verbal Communication, Notice of Violation, Expedited Payment Letter, and Staff Enforcement Letter.

Date of Government Version: 02/25/2014

Source: State Water Resources Control Board

Number of Days to Update: 19

Telephone: 916-445-9379

Last EDR Contact :04/28/2014

ENVIROSTOR: EnviroStor Database

Standard Environmental Record Source: State and tribal - equivalent CERCLIS

Search Distance: 0.333 Mile

The Department of Toxic Substances Control's (DTSC's) Site Mitigation and Brownfields Reuse Program's (SMBRP's) EnviroStor database identifies sites that have known contamination or sites for which there may be reasons to investigate further. The database includes the following site types: Federal Superfund sites (National Priorities List (NPL)); State Response, including Military Facilities and State Superfund; Voluntary Cleanup; and School sites. EnviroStor provides similar information to the information that was available in CalSites, and provides additional site information, including, but not limited to, identification of formerly-contaminated properties that have been released for reuse, properties where environmental deed restrictions have been recorded to prevent inappropriate land uses, and risk characterization information that is used to assess potential impacts to public health and the environment at contaminated sites.

Date of Government Version: 03/12/2014

Source: Department of Toxic Substances Control

Number of Days to Update: 28

Telephone: 916-323-3400

Last EDR Contact :05/06/2014

HAULERS: Registered Waste Tire Haulers Listing

Standard Environmental Record Source: Other Standard Environmental Records

Search Distance: Property

A listing of registered waste tire haulers.

Date of Government Version: 02/18/2014

Source: Integrated Waste Management Board

Number of Days to Update: 35

Telephone: 916-341-6422

Last EDR Contact :02/14/2014

HAZNET: Facility and Manifest Data

Standard Environmental Record Source: Other Standard Environmental Records

Search Distance: Property

Facility and Manifest Data. The data is extracted from the copies of hazardous waste manifests received each year by the DTSC. The annual volume of manifests is typically 700,000 - 1,000,000 annually, representing approximately 350,000 - 500,000 shipments. Data are from the manifests submitted without correction, and therefore many contain some invalid values for data elements such as generator ID, TSD ID, waste category, and disposal method.

Date of Government Version: 12/31/2012

Source: California Environmental Protection Agency

Number of Days to Update: 41

Telephone: 916-255-1136

Last EDR Contact :04/18/2014

HIST CAL-SITES: Calsites Database

Standard Environmental Record Source: State and tribal - equivalent CERCLIS

RECORD SOURCES AND CURRENCY

Search Distance: 0.333 Mile

The Calsites database contains potential or confirmed hazardous substance release properties. In 1996, California EPA reevaluated and significantly reduced the number of sites in the Calsites database. No longer updated by the state agency. It has been replaced by ENVIROSTOR.

Date of Government Version: 08/08/2005

Source: Department of Toxic Substance Control

Number of Days to Update: 21

Telephone: 916-323-3400

Last EDR Contact :02/23/2009

HIST CORTESE: Hazardous Waste & Substance Site List

Standard Environmental Record Source: Other Standard Environmental Records

Search Distance: 0.333 Mile

The sites for the list are designated by the State Water Resource Control Board [LUST], the Integrated Waste Board [SWF/LS], and the Department of Toxic Substances Control [CALSTITES]. This listing is no longer updated by the state agency.

Date of Government Version: 04/01/2001

Source: Department of Toxic Substances Control

Number of Days to Update: 76

Telephone: 916-323-3400

Last EDR Contact :01/22/2009

HIST LUST SANTA CLARA: HIST LUST - Fuel Leak Site Activity Report

Standard Environmental Record Source: State and tribal leaking storage tank lists

Search Distance: 0.333 Mile

A listing of open and closed leaking underground storage tanks. This listing is no longer updated by the county. Leaking underground storage tanks are now handled by the Department of Environmental Health.

Date of Government Version: 03/29/2005

Source: Santa Clara Valley Water District

Number of Days to Update: 22

Telephone: 408-265-2600

Last EDR Contact :03/23/2009

HIST UST: Hazardous Substance Storage Container Database

Standard Environmental Record Source: State and tribal registered storage tank lists

Search Distance: Property

The Hazardous Substance Storage Container Database is a historical listing of UST sites. Refer to local/county source for current data.

Date of Government Version: 10/15/1990

Source: State Water Resources Control Board

Number of Days to Update: 18

Telephone: 916-341-5851

Last EDR Contact :07/26/2001

HWP: EnviroStor Permitted Facilities Listing

Standard Environmental Record Source: Other Standard Environmental Records

Search Distance: 0.333 Mile

Detailed information on permitted hazardous waste facilities and corrective action ("cleanups") tracked in EnviroStor.

Date of Government Version: 02/24/2014

Source: Department of Toxic Substances Control

Number of Days to Update: 21

Telephone: 916-323-3400

Last EDR Contact :02/25/2014

HWT: Registered Hazardous Waste Transporter Database

Standard Environmental Record Source: Other Standard Environmental Records

Search Distance: Property

RECORD SOURCES AND CURRENCY

A listing of hazardous waste transporters. In California, unless specifically exempted, it is unlawful for any person to transport hazardous wastes unless the person holds a valid registration issued by DTSC. A hazardous waste transporter registration is valid for one year and is assigned a unique registration number.

Date of Government Version: 04/14/2014

Source: Department of Toxic Substances Control

Number of Days to Update: 9

Telephone: 916-440-7145

Last EDR Contact :04/15/2014

KERN CO. UST: Underground Storage Tank Sites & Tank Listing

Standard Environmental Record Source: State and tribal registered storage tank lists
Kern County Sites and Tanks Listing.

Date of Government Version: 08/31/2010

Source: Kern County Environment Health Services Department

Number of Days to Update: 29

Telephone: 661-862-8700

Last EDR Contact :05/12/2014

LA Co. Site Mitigation: Site Mitigation List

Standard Environmental Record Source: Other Standard Environmental Records
Search Distance: Property

Industrial sites that have had some sort of spill or complaint.

Date of Government Version: 01/07/2014

Source: Community Health Services

Number of Days to Update: 28

Telephone: 323-890-7806

Last EDR Contact :04/17/2014

LDS: Land Disposal Sites Listing

Standard Environmental Record Source: Other Standard Environmental Records
Search Distance: Property

The Land Disposal program regulates of waste discharge to land for treatment, storage and disposal in waste management units.

Date of Government Version: 03/17/2014

Source: State Water Quality Control Board

Number of Days to Update: 36

Telephone: 866-480-1028

Last EDR Contact :05/01/2014

LIENS: Environmental Liens Listing

Standard Environmental Record Source: Other Standard Environmental Records
Search Distance: Property

A listing of property locations with environmental liens for California where DTSC is a lien holder.

Date of Government Version: 01/17/2014

Source: Department of Toxic Substances Control

Number of Days to Update: 21

Telephone: 916-323-3400

Last EDR Contact :03/10/2014

LONG BEACH UST: City of Long Beach Underground Storage Tank

Standard Environmental Record Source: State and tribal registered storage tank lists
Underground storage tank sites located in the city of Long Beach.

Date of Government Version: 02/25/2014

Source: City of Long Beach Fire Department

Number of Days to Update: 46

Telephone: 562-570-2563

Last EDR Contact :04/28/2014

LOS ANGELES CO. HMS: HMS: Street Number List

RECORD SOURCES AND CURRENCY

Standard Environmental Record Source: Other Standard Environmental Records
Search Distance: Property

Industrial Waste and Underground Storage Tank Sites.

Date of Government Version: 12/06/2013
Number of Days to Update: 48
Last EDR Contact :04/02/2014

Source: Department of Public Works
Telephone: 626-458-3517

LOS ANGELES CO. LF: List of Solid Waste Facilities

Standard Environmental Record Source: State and tribal landfill / solid waste disposal
Solid Waste Facilities in Los Angeles County.

Date of Government Version: 01/20/2014
Number of Days to Update: 21
Last EDR Contact :04/22/2014

Source: La County Department of Public Works
Telephone: 818-458-5185

LUST: Geotracker's Leaking Underground Fuel Tank Report

Standard Environmental Record Source: State and tribal leaking storage tank lists
Search Distance: 0.333 Mile

Leaking Underground Storage Tank Incident Reports. LUST records contain an inventory of reported leaking underground storage tank incidents. Not all states maintain these records, and the information stored varies by state. For more information on a particular leaking underground storage tank sites, please contact the appropriate regulatory agency.

Date of Government Version: 03/17/2014
Number of Days to Update: 36
Last EDR Contact :05/01/2014

Source: State Water Resources Control Board
Telephone: see region list

LUST REG 1: Active Toxic Site Investigation

Standard Environmental Record Source: State and tribal leaking storage tank lists

Del Norte, Humboldt, Lake, Mendocino, Modoc, Siskiyou, Sonoma, Trinity counties. For more current information, please refer to the State Water Resources Control Board's LUST database.

Date of Government Version: 02/01/2001
Number of Days to Update: 29
Last EDR Contact :08/01/2011

Source: California Regional Water Quality Control Board North Coast (1)
Telephone: 707-570-3769

LUST REG 2: Fuel Leak List

Standard Environmental Record Source: State and tribal leaking storage tank lists

Leaking Underground Storage Tank locations. Alameda, Contra Costa, Marin, Napa, San Francisco, San Mateo, Santa Clara, Solano, Sonoma counties.

Date of Government Version: 09/30/2004
Number of Days to Update: 30
Last EDR Contact :09/19/2011

Source: California Regional Water Quality Control Board San Francisco Bay Region (2)
Telephone: 510-622-2433

LUST REG 3: Leaking Underground Storage Tank Database

Standard Environmental Record Source: State and tribal leaking storage tank lists

Leaking Underground Storage Tank locations. Monterey, San Benito, San Luis Obispo, Santa Barbara, Santa Cruz counties.

Date of Government Version: 05/19/2003
Number of Days to Update: 14

Source: California Regional Water Quality Control Board Central Coast Region (3)
Telephone: 805-542-4786

RECORD SOURCES AND CURRENCY

Last EDR Contact :07/18/2011

LUST REG 4: Underground Storage Tank Leak List

Standard Environmental Record Source: State and tribal leaking storage tank lists

Los Angeles, Ventura counties. For more current information, please refer to the State Water Resources Control Board's LUST database.

Date of Government Version: 09/07/2004

Source: California Regional Water Quality Control Board Los Angeles Region (4)

Number of Days to Update: 35

Telephone: 213-576-6710

Last EDR Contact :09/06/2011

LUST REG 5: Leaking Underground Storage Tank Database

Standard Environmental Record Source: State and tribal leaking storage tank lists

Leaking Underground Storage Tank locations. Alameda, Alpine, Amador, Butte, Colusa, Contra Costa, Calveras, El Dorado, Fresno, Glenn, Kern, Kings, Lake, Lassen, Madera, Mariposa, Merced, Modoc, Napa, Nevada, Placer, Plumas, Sacramento, San Joaquin, Shasta, Solano, Stanislaus, Sutter, Tehama, Tulare, Tuolumne, Yolo, Yuba counties.

Date of Government Version: 07/01/2008

Source: California Regional Water Quality Control Board Central Valley Region (5)

Number of Days to Update: 9

Telephone: 916-464-4834

Last EDR Contact :07/01/2011

LUST REG 6L: Leaking Underground Storage Tank Case Listing

Standard Environmental Record Source: State and tribal leaking storage tank lists

For more current information, please refer to the State Water Resources Control Board's LUST database.

Date of Government Version: 09/09/2003

Source: California Regional Water Quality Control Board Lahontan Region (6)

Number of Days to Update: 27

Telephone: 530-542-5572

Last EDR Contact :09/12/2011

LUST REG 6V: Leaking Underground Storage Tank Case Listing

Standard Environmental Record Source: State and tribal leaking storage tank lists

Leaking Underground Storage Tank locations. Inyo, Kern, Los Angeles, Mono, San Bernardino counties.

Date of Government Version: 06/07/2005

Source: California Regional Water Quality Control Board Victorville Branch Office (6)

Number of Days to Update: 22

Telephone: 760-241-7365

Last EDR Contact :09/12/2011

LUST REG 7: Leaking Underground Storage Tank Case Listing

Standard Environmental Record Source: State and tribal leaking storage tank lists

Leaking Underground Storage Tank locations. Imperial, Riverside, San Diego, Santa Barbara counties.

Date of Government Version: 02/26/2004

Source: California Regional Water Quality Control Board Colorado River Basin Region (7)

Number of Days to Update: 27

Telephone: 760-776-8943

Last EDR Contact :08/01/2011

LUST REG 8: Leaking Underground Storage Tanks

Standard Environmental Record Source: State and tribal leaking storage tank lists

California Regional Water Quality Control Board Santa Ana Region (8). For more current information, please refer to the State Water Resources Control Board's LUST database.

Date of Government Version: 02/14/2005

Source: California Regional Water Quality Control Board Santa Ana Region (8)

RECORD SOURCES AND CURRENCY

Number of Days to Update: 41
Last EDR Contact :08/15/2011

Telephone: 909-782-4496

LUST REG 9: Leaking Underground Storage Tank Report

Standard Environmental Record Source: State and tribal leaking storage tank lists

Orange, Riverside, San Diego counties. For more current information, please refer to the State Water Resources Control Board's LUST database.

Date of Government Version: 03/01/2001

Source: California Regional Water Quality Control Board San Diego Region (9)

Number of Days to Update: 28

Telephone: 858-637-5595

Last EDR Contact :09/26/2011

LUST SANTA CLARA: LOP Listing

Standard Environmental Record Source: State and tribal leaking storage tank lists

A listing of leaking underground storage tanks located in Santa Clara county.

Date of Government Version: 03/03/2014

Source: Department of Environmental Health

Number of Days to Update: 13

Telephone: 408-918-3417

Last EDR Contact :03/03/2014

MARIN CO. UST: Underground Storage Tank Sites

Standard Environmental Record Source: State and tribal registered storage tank lists

Currently permitted USTs in Marin County.

Date of Government Version: 01/03/2014

Source: Public Works Department Waste Management

Number of Days to Update: 34

Telephone: 415-499-6647

Last EDR Contact :04/07/2014

MCS: Military Cleanup Sites Listing

Standard Environmental Record Source: Other Standard Environmental Records

Search Distance: Property

The State Water Resources Control Board and nine Regional Water Quality Control Boards partner with the Department of Defense (DoD) through the Defense and State Memorandum of Agreement (DSMOA) to oversee the investigation and remediation of water quality issues at military facilities.

Date of Government Version: 03/17/2014

Source: State Water Resources Control Board

Number of Days to Update: 37

Telephone: 866-480-1028

Last EDR Contact :05/01/2014

MED WASTE VENTURA: Medical Waste Program List

Standard Environmental Record Source: Other Standard Environmental Records

Search Distance: Property

To protect public health and safety and the environment from potential exposure to disease causing agents, the Environmental Health Division Medical Waste Program regulates the generation, handling, storage, treatment and disposal of medical waste throughout the County.

Date of Government Version: 03/06/2014

Source: Ventura County Resource Management Agency

Number of Days to Update: 35

Telephone: 805-654-2813

Last EDR Contact :04/28/2014

MWMP: Medical Waste Management Program Listing

Standard Environmental Record Source: Other Standard Environmental Records

Search Distance: Property

RECORD SOURCES AND CURRENCY

The Medical Waste Management Program (MWMP) ensures the proper handling and disposal of medical waste by permitting and inspecting medical waste Offsite Treatment Facilities (PDF) and Transfer Stations (PDF) throughout the state. MWMP also oversees all Medical Waste Transporters.

Date of Government Version: 02/21/2014

Source: Department of Public Health

Number of Days to Update: 33

Telephone: 916-558-1784

Last EDR Contact :03/10/2014

NAPA CO. LUST: Sites With Reported Contamination

Standard Environmental Record Source: State and tribal leaking storage tank lists

A listing of leaking underground storage tank sites located in Napa county.

Date of Government Version: 12/05/2011

Source: Napa County Department of Environmental Management

Number of Days to Update: 63

Telephone: 707-253-4269

Last EDR Contact :03/03/2014

NAPA CO. UST: Closed and Operating Underground Storage Tank Sites

Standard Environmental Record Source: State and tribal registered storage tank lists

Underground storage tank sites located in Napa county.

Date of Government Version: 01/15/2008

Source: Napa County Department of Environmental Management

Number of Days to Update: 23

Telephone: 707-253-4269

Last EDR Contact :03/03/2014

NOTIFY 65: Proposition 65 Records

Standard Environmental Record Source: Other Standard Environmental Records

Search Distance: Property

Listings of all Proposition 65 incidents reported to counties by the State Water Resources Control Board and the Regional Water Quality Control Board. This database is no longer updated by the reporting agency.

Date of Government Version: 10/21/1993

Source: State Water Resources Control Board

Number of Days to Update: 18

Telephone: 916-445-3846

Last EDR Contact :04/07/2014

NPDES: NPDES Permits Listing

Standard Environmental Record Source: Other Standard Environmental Records

Search Distance: Property

A listing of NPDES permits, including stormwater.

Date of Government Version: 02/17/2014

Source: State Water Resources Control Board

Number of Days to Update: 37

Telephone: 916-445-9379

Last EDR Contact :02/18/2014

ORANGE CO. LUST: List of Underground Storage Tank Cleanups

Standard Environmental Record Source: State and tribal leaking storage tank lists

Orange County Underground Storage Tank Cleanups (LUST).

Date of Government Version: 02/03/2014

Source: Health Care Agency

Number of Days to Update: 33

Telephone: 714-834-3446

Last EDR Contact :05/07/2014

ORANGE CO. UST: List of Underground Storage Tank Facilities

Standard Environmental Record Source: State and tribal registered storage tank lists

RECORD SOURCES AND CURRENCY

Orange County Underground Storage Tank Facilities (UST).

Date of Government Version: 02/01/2014

Source: Health Care Agency

Number of Days to Update: 34

Telephone: 714-834-3446

Last EDR Contact :05/07/2014

Orange Co. Industrial Site: List of Industrial Site Cleanups

Standard Environmental Record Source: Other Standard Environmental Records

Search Distance: Property

Petroleum and non-petroleum spills.

Date of Government Version: 02/01/2014

Source: Health Care Agency

Number of Days to Update: 33

Telephone: 714-834-3446

Last EDR Contact :05/07/2014

PLACER CO. MS: Master List of Facilities

Standard Environmental Record Source: Other Standard Environmental Records

Search Distance: 0.25 Mile

List includes aboveground tanks, underground tanks and cleanup sites.

Date of Government Version: 03/10/2014

Source: Placer County Health and Human Services

Number of Days to Update: 30

Telephone: 530-745-2363

Last EDR Contact :03/10/2014

PROC: Certified Processors Database

Standard Environmental Record Source: Other Standard Environmental Records

Search Distance: 0.333 Mile

A listing of certified processors.

Date of Government Version: 03/17/2014

Source: Department of Conservation

Number of Days to Update: 37

Telephone: 916-323-3836

Last EDR Contact :03/18/2014

RESPONSE: State Response Sites

Standard Environmental Record Source: State and tribal - equivalent NPL

Search Distance: 0.333 Mile

Identifies confirmed release sites where DTSC is involved in remediation, either in a lead or oversight capacity. These confirmed release sites are generally high-priority and high potential risk.

Date of Government Version: 03/12/2014

Source: Department of Toxic Substances Control

Number of Days to Update: 28

Telephone: 916-323-3400

Last EDR Contact :05/06/2014

RIVERSIDE CO. LUST: Listing of Underground Tank Cleanup Sites

Standard Environmental Record Source: State and tribal leaking storage tank lists

Riverside County Underground Storage Tank Cleanup Sites (LUST).

Date of Government Version: 04/15/2014

Source: Department of Environmental Health

Number of Days to Update: 7

Telephone: 951-358-5055

Last EDR Contact :03/02/2014

RIVERSIDE CO. UST: Underground Storage Tank Tank List

RECORD SOURCES AND CURRENCY

Standard Environmental Record Source: State and tribal registered storage tank lists
Underground storage tank sites located in Riverside county.

Date of Government Version: 04/15/2014
Number of Days to Update: 22
Last EDR Contact :03/24/2014

Source: Department of Environmental Health
Telephone: 951-358-5055

SAN DIEGO CO. HMMD: Hazardous Materials Management Division Database

Standard Environmental Record Source: Other Standard Environmental Records
Search Distance: Property

The database includes: HE58 - This report contains the business name, site address, business phone number, establishment 'H' permit number, type of permit, and the business status. HE17 - In addition to providing the same information provided in the HE58 listing, HE17 provides inspection dates, violations received by the establishment, hazardous waste generated, the quantity, method of storage, treatment/disposal of waste and the hauler, and information on underground storage tanks. Unauthorized Release List - Includes a summary of environmental contamination cases in San Diego County (underground tank cases, non-tank cases, groundwater contamination, and soil contamination are included.)

Date of Government Version: 09/23/2013
Number of Days to Update: 23
Last EDR Contact :03/10/2014

Source: Hazardous Materials Management Division
Telephone: 619-338-2268

SAN DIEGO CO. LF: Solid Waste Facilities

Standard Environmental Record Source: State and tribal landfill / solid waste disposal
San Diego County Solid Waste Facilities.

Date of Government Version: 10/31/2013
Number of Days to Update: 42
Last EDR Contact :04/28/2014

Source: Department of Health Services
Telephone: 619-338-2209

SAN DIEGO CO. SAM: Environmental Case Listing

Standard Environmental Record Source: State and tribal leaking storage tank lists
Search Distance: 0.333 Mile

The listing contains all underground tank release cases and projects pertaining to properties contaminated with hazardous substances that are actively under review by the Site Assessment and Mitigation Program.

Date of Government Version: 03/23/2010
Number of Days to Update: 24
Last EDR Contact :03/10/2014

Source: San Diego County Department of Environmental Health
Telephone: 619-338-2371

SAN FRANCISCO CO. LUST: Local Oversight Facilities

Standard Environmental Record Source: State and tribal leaking storage tank lists
A listing of leaking underground storage tank sites located in San Francisco county.

Date of Government Version: 09/19/2008
Number of Days to Update: 10
Last EDR Contact :05/09/2014

Source: Department Of Public Health San Francisco County
Telephone: 415-252-3920

SAN FRANCISCO CO. UST: Underground Storage Tank Information

Standard Environmental Record Source: State and tribal registered storage tank lists
Underground storage tank sites located in San Francisco county.

Date of Government Version: 11/29/2010
Number of Days to Update: 5

Source: Department of Public Health
Telephone: 415-252-3920

RECORD SOURCES AND CURRENCY

Last EDR Contact :05/09/2014

SAN JOSE HAZMAT: Hazardous Material Facilities

Standard Environmental Record Source: Other Standard Environmental Records

Search Distance: Property

Hazardous material facilities, including underground storage tank sites.

Date of Government Version: 02/07/2014

Source: City of San Jose Fire Department

Number of Days to Update: 34

Telephone: 408-535-7694

Last EDR Contact :05/12/2014

SAN MATEO CO. LUST: Fuel Leak List

Standard Environmental Record Source: State and tribal leaking storage tank lists

A listing of leaking underground storage tank sites located in San Mateo county.

Date of Government Version: 03/17/2014

Source: San Mateo County Environmental Health Services Division

Number of Days to Update: 37

Telephone: 650-363-1921

Last EDR Contact :03/17/2014

SCH: School Property Evaluation Program

Standard Environmental Record Source: Other Standard Environmental Records

Search Distance: Property

This category contains proposed and existing school sites that are being evaluated by DTSC for possible hazardous materials contamination. In some cases, these properties may be listed in the CalSites category depending on the level of threat to public health and safety or the environment they pose.

Date of Government Version: 03/12/2014

Source: Department of Toxic Substances Control

Number of Days to Update: 28

Telephone: 916-323-3400

Last EDR Contact :05/06/2014

SLIC: Statewide SLIC Cases

Standard Environmental Record Source: State and tribal leaking storage tank lists

Search Distance: 0.333 Mile

The SLIC (Spills, Leaks, Investigations and Cleanup) program is designed to protect and restore water quality from spills, leaks, and similar discharges.

Date of Government Version: 03/17/2014

Source: State Water Resources Control Board

Number of Days to Update: 40

Telephone: 866-480-1028

Last EDR Contact :05/01/2014

SLIC REG 1: Active Toxic Site Investigations

Standard Environmental Record Source: State and tribal leaking storage tank lists

The SLIC (Spills, Leaks, Investigations and Cleanup) program is designed to protect and restore water quality from spills, leaks, and similar discharges.

Date of Government Version: 04/03/2003

Source: California Regional Water Quality Control Board, North Coast Region (1)

Number of Days to Update: 18

Telephone: 707-576-2220

Last EDR Contact :08/01/2011

SLIC REG 2: Spills, Leaks, Investigation & Cleanup Cost Recovery Listing

Standard Environmental Record Source: State and tribal leaking storage tank lists

RECORD SOURCES AND CURRENCY

The SLIC (Spills, Leaks, Investigations and Cleanup) program is designed to protect and restore water quality from spills, leaks, and similar discharges.

Date of Government Version: 09/30/2004

Source: Regional Water Quality Control Board San Francisco Bay Region (2)

Number of Days to Update: 30

Telephone: 510-286-0457

Last EDR Contact :09/19/2011

SLIC REG 3: Spills, Leaks, Investigation & Cleanup Cost Recovery Listing

Standard Environmental Record Source: State and tribal leaking storage tank lists

The SLIC (Spills, Leaks, Investigations and Cleanup) program is designed to protect and restore water quality from spills, leaks, and similar discharges.

Date of Government Version: 05/18/2006

Source: California Regional Water Quality Control Board Central Coast Region (3)

Number of Days to Update: 28

Telephone: 805-549-3147

Last EDR Contact :07/18/2011

SLIC REG 4: Spills, Leaks, Investigation & Cleanup Cost Recovery Listing

Standard Environmental Record Source: State and tribal leaking storage tank lists

The SLIC (Spills, Leaks, Investigations and Cleanup) program is designed to protect and restore water quality from spills, leaks, and similar discharges.

Date of Government Version: 11/17/2004

Source: Region Water Quality Control Board Los Angeles Region (4)

Number of Days to Update: 47

Telephone: 213-576-6600

Last EDR Contact :07/01/2011

SLIC REG 5: Spills, Leaks, Investigation & Cleanup Cost Recovery Listing

Standard Environmental Record Source: State and tribal leaking storage tank lists

The SLIC (Spills, Leaks, Investigations and Cleanup) program is designed to protect and restore water quality from spills, leaks, and similar discharges.

Date of Government Version: 04/01/2005

Source: Regional Water Quality Control Board Central Valley Region (5)

Number of Days to Update: 16

Telephone: 916-464-3291

Last EDR Contact :09/12/2011

SLIC REG 6L: SLIC Sites

Standard Environmental Record Source: State and tribal leaking storage tank lists

The SLIC (Spills, Leaks, Investigations and Cleanup) program is designed to protect and restore water quality from spills, leaks, and similar discharges.

Date of Government Version: 09/07/2004

Source: California Regional Water Quality Control Board, Lahontan Region

Number of Days to Update: 35

Telephone: 530-542-5574

Last EDR Contact :08/15/2011

SLIC REG 6V: Spills, Leaks, Investigation & Cleanup Cost Recovery Listing

Standard Environmental Record Source: State and tribal leaking storage tank lists

The SLIC (Spills, Leaks, Investigations and Cleanup) program is designed to protect and restore water quality from spills, leaks, and similar discharges.

Date of Government Version: 05/24/2005

Source: Regional Water Quality Control Board, Victorville Branch

Number of Days to Update: 22

Telephone: 619-241-6583

Last EDR Contact :08/15/2011

RECORD SOURCES AND CURRENCY

SLIC REG 7: SLIC List

Standard Environmental Record Source: State and tribal leaking storage tank lists

The SLIC (Spills, Leaks, Investigations and Cleanup) program is designed to protect and restore water quality from spills, leaks, and similar discharges.

Date of Government Version: 11/24/2004

Source: California Regional Quality Control Board, Colorado River Basin Region

Number of Days to Update: 36

Telephone: 760-346-7491

Last EDR Contact :08/01/2011

SLIC REG 8: Spills, Leaks, Investigation & Cleanup Cost Recovery Listing

Standard Environmental Record Source: State and tribal leaking storage tank lists

The SLIC (Spills, Leaks, Investigations and Cleanup) program is designed to protect and restore water quality from spills, leaks, and similar discharges.

Date of Government Version: 04/03/2008

Source: California Region Water Quality Control Board Santa Ana Region (8)

Number of Days to Update: 11

Telephone: 951-782-3298

Last EDR Contact :09/12/2011

SLIC REG 9: Spills, Leaks, Investigation & Cleanup Cost Recovery Listing

Standard Environmental Record Source: State and tribal leaking storage tank lists

The SLIC (Spills, Leaks, Investigations and Cleanup) program is designed to protect and restore water quality from spills, leaks, and similar discharges.

Date of Government Version: 09/10/2007

Source: California Regional Water Quality Control Board San Diego Region (9)

Number of Days to Update: 17

Telephone: 858-467-2980

Last EDR Contact :08/08/2011

SOLANO CO. LUST: Leaking Underground Storage Tanks

Standard Environmental Record Source: State and tribal leaking storage tank lists

A listing of leaking underground storage tank sites located in Solano county.

Date of Government Version: 04/25/2014

Source: Solano County Department of Environmental Management

Number of Days to Update: 27

Telephone: 707-784-6770

Last EDR Contact :03/17/2014

SOLANO CO. UST: Underground Storage Tanks

Standard Environmental Record Source: State and tribal registered storage tank lists

Underground storage tank sites located in Solano county.

Date of Government Version: 03/25/2014

Source: Solano County Department of Environmental Management

Number of Days to Update: 34

Telephone: 707-784-6770

Last EDR Contact :03/17/2014

SONOMA CO. LUST: Leaking Underground Storage Tank Sites

Standard Environmental Record Source: State and tribal leaking storage tank lists

A listing of leaking underground storage tank sites located in Sonoma county.

Date of Government Version: 04/01/2014

Source: Department of Health Services

Number of Days to Update: 25

Telephone: 707-565-6565

Last EDR Contact :03/31/2014

SUTTER CO. UST: Underground Storage Tanks

RECORD SOURCES AND CURRENCY

Standard Environmental Record Source: State and tribal registered storage tank lists
Underground storage tank sites located in Sutter county.

Date of Government Version: 03/24/2014
Number of Days to Update: 35
Last EDR Contact :03/24/2014

Source: Sutter County Department of Agriculture
Telephone: 530-822-7500

SWEEPS UST: SWEEPS UST Listing

Standard Environmental Record Source: State and tribal registered storage tank lists
Search Distance: Property

Statewide Environmental Evaluation and Planning System. This underground storage tank listing was updated and maintained by a company contacted by the SWRCB in the early 1990's. The listing is no longer updated or maintained. The local agency is the contact for more information on a site on the SWEEPS list.

Date of Government Version: 06/01/1994
Number of Days to Update: 35
Last EDR Contact :06/03/2005

Source: State Water Resources Control Board
Telephone: Not Reported

SWF/LF (SWIS): Solid Waste Information System

Standard Environmental Record Source: State and tribal landfill / solid waste disposal
Search Distance: 0.333 Mile

Active, Closed and Inactive Landfills. SWF/LF records typically contain an inventory of solid waste disposal facilities or landfills. These may be active or inactive facilities or open dumps that failed to meet RCRA Section 4004 criteria for solid waste landfills or disposal sites.

Date of Government Version: 02/14/2014
Number of Days to Update: 28
Last EDR Contact :02/18/2014

Source: Department of Resources Recycling and Recovery
Telephone: 916-341-6320

SWRCY: Recycler Database

Standard Environmental Record Source: State and tribal landfill / solid waste disposal
Search Distance: 0.333 Mile

A listing of recycling facilities in California.

Date of Government Version: 03/17/2014
Number of Days to Update: 37
Last EDR Contact :03/18/2014

Source: Department of Conservation
Telephone: 916-323-3836

Sacramento Co. CS: Toxic Site Clean-Up List

Standard Environmental Record Source: State and tribal leaking storage tank lists
Search Distance: 0.333 Mile

List of sites where unauthorized releases of potentially hazardous materials have occurred.

Date of Government Version: 02/06/2014
Number of Days to Update: 21
Last EDR Contact :04/04/2014

Source: Sacramento County Environmental Management
Telephone: 916-875-8406

Sacramento Co. ML: Master Hazardous Materials Facility List

Standard Environmental Record Source: Other Standard Environmental Records
Search Distance: 0.25 Mile

RECORD SOURCES AND CURRENCY

Any business that has hazardous materials on site - hazardous material storage sites, underground storage tanks, waste generators.

Date of Government Version: 02/06/2014

Source: Sacramento County Environmental Management

Number of Days to Update: 21

Telephone: 916-875-8406

Last EDR Contact :04/04/2014

San Bern. Co. Permit: Hazardous Material Permits

Standard Environmental Record Source: Other Standard Environmental Records

Search Distance: 0.25 Mile

This listing includes underground storage tanks, medical waste handlers/generators, hazardous materials handlers, hazardous waste generators, and waste oil generators/handlers.

Date of Government Version: 03/18/2014

Source: San Bernardino County Fire Department Hazardous Materials Division

Number of Days to Update: 35

Telephone: 909-387-3041

Last EDR Contact :05/12/2014

San Mateo Co. BI: Business Inventory

Standard Environmental Record Source: Other Standard Environmental Records

Search Distance: 0.25 Mile

List includes Hazardous Materials Business Plan, hazardous waste generators, and underground storage tanks.

Date of Government Version: 04/03/2014

Source: San Mateo County Environmental Health Services Division

Number of Days to Update: 27

Telephone: 650-363-1921

Last EDR Contact :03/17/2014

TORRANCE UST: City of Torrance Underground Storage Tank

Standard Environmental Record Source: State and tribal registered storage tank lists

Underground storage tank sites located in the city of Torrance.

Date of Government Version: 01/13/2014

Source: City of Torrance Fire Department

Number of Days to Update: 32

Telephone: 310-618-2973

Last EDR Contact :04/14/2014

TOXIC PITS: Toxic Pits Cleanup Act Sites

Standard Environmental Record Source: Other Standard Environmental Records

Search Distance: 0.333 Mile

Toxic PITS Cleanup Act Sites. TOXIC PITS identifies sites suspected of containing hazardous substances where cleanup has not yet been completed.

Date of Government Version: 07/01/1995

Source: State Water Resources Control Board

Number of Days to Update: 27

Telephone: 916-227-4364

Last EDR Contact :01/26/2009

UIC: UIC Listing

Standard Environmental Record Source: Other Standard Environmental Records

Search Distance: Property

A listing of wells identified as underground injection wells, in the California Oil and Gas Wells database.

Date of Government Version: 01/15/2014

Source: Department of Conservation

Number of Days to Update: 37

Telephone: 916-445-2408

RECORD SOURCES AND CURRENCY

Last EDR Contact :03/18/2014

UST: Active UST Facilities

Standard Environmental Record Source: State and tribal registered storage tank lists
Search Distance: Property

Active UST facilities gathered from the local regulatory agencies

Date of Government Version: 03/17/2014

Source: SWRCB

Number of Days to Update: 37

Telephone: 916-341-5851

Last EDR Contact :03/19/2014

UST MENDOCINO: Mendocino County UST Database

Standard Environmental Record Source: State and tribal registered storage tank lists
A listing of underground storage tank locations in Mendocino County.

Date of Government Version: 09/23/2009

Source: Department of Public Health

Number of Days to Update: 8

Telephone: 707-463-4466

Last EDR Contact :03/03/2014

UST SAN JOAQUIN: San Joaquin Co. UST

Standard Environmental Record Source: State and tribal registered storage tank lists
A listing of underground storage tank locations in San Joaquin county.

Date of Government Version: 04/10/2014

Source: Environmental Health Department

Number of Days to Update: 18

Telephone: Not Reported

Last EDR Contact :04/07/2014

VCP: Voluntary Cleanup Program Properties

Standard Environmental Record Source: State and tribal voluntary cleanup sites
Search Distance: 0.333 Mile

Contains low threat level properties with either confirmed or unconfirmed releases and the project proponents have request that DTSC oversee investigation and/or cleanup activities and have agreed to provide coverage for DTSC's costs.

Date of Government Version: 03/12/2014

Source: Department of Toxic Substances Control

Number of Days to Update: 28

Telephone: 916-323-3400

Last EDR Contact :05/06/2014

VENTURA CO. BWT: Business Plan, Hazardous Waste Producers, and Operating Underground Tanks

Standard Environmental Record Source: Other Standard Environmental Records
Search Distance: Property

The BWT list indicates by site address whether the Environmental Health Division has Business Plan (B), Waste Producer (W), and/or Underground Tank (T) information.

Date of Government Version: 01/28/2014

Source: Ventura County Environmental Health Division

Number of Days to Update: 23

Telephone: 805-654-2813

Last EDR Contact :02/18/2014

VENTURA CO. LF: Inventory of Illegal Abandoned and Inactive Sites

Standard Environmental Record Source: State and tribal landfill / solid waste disposal
Ventura County Inventory of Closed, Illegal Abandoned, and Inactive Sites.

Date of Government Version: 12/01/2011

Source: Environmental Health Division

Number of Days to Update: 49

Telephone: 805-654-2813

RECORD SOURCES AND CURRENCY

Last EDR Contact :04/04/2014

VENTURA CO. LUST: Listing of Underground Tank Cleanup Sites

Standard Environmental Record Source: State and tribal leaking storage tank lists
Ventura County Underground Storage Tank Cleanup Sites (LUST).

Date of Government Version: 05/29/2008

Source: Environmental Health Division

Number of Days to Update: 37

Telephone: 805-654-2813

Last EDR Contact :02/17/2014

VENTURA CO. UST: Underground Tank Closed Sites List

Standard Environmental Record Source: State and tribal registered storage tank lists
Ventura County Operating Underground Storage Tank Sites (UST)/Underground Tank Closed Sites List.

Date of Government Version: 03/06/2014

Source: Environmental Health Division

Number of Days to Update: 38

Telephone: 805-654-2813

Last EDR Contact :03/17/2014

WDS: Waste Discharge System

Standard Environmental Record Source: Other Standard Environmental Records
Search Distance: Property

Sites which have been issued waste discharge requirements.

Date of Government Version: 06/19/2007

Source: State Water Resources Control Board

Number of Days to Update: 9

Telephone: 916-341-5227

Last EDR Contact :02/24/2014

WIP: Well Investigation Program Case List

Standard Environmental Record Source: Other Standard Environmental Records
Search Distance: 0.25 Mile

Well Investigation Program case in the San Gabriel and San Fernando Valley area.

Date of Government Version: 07/03/2009

Source: Los Angeles Water Quality Control Board

Number of Days to Update: 13

Telephone: 213-576-6726

Last EDR Contact :03/31/2014

WMUDS/SWAT: Waste Management Unit Database

Standard Environmental Record Source: Other Standard Environmental Records
Search Distance: 0.333 Mile

Waste Management Unit Database System. WMUDS is used by the State Water Resources Control Board staff and the Regional Water Quality Control Boards for program tracking and inventory of waste management units. WMUDS is composed of the following databases: Facility Information, Scheduled Inspections Information, Waste Management Unit Information, SWAT Program Information, SWAT Report Summary Information, SWAT Report Summary Data, Chapter 15 (formerly Subchapter 15) Information, Chapter 15 Monitoring Parameters, TPCA Program Information, RCRA Program Information, Closure Information, and Interested Parties Information.

Date of Government Version: 04/01/2000

Source: State Water Resources Control Board

Number of Days to Update: 30

Telephone: 916-227-4448

Last EDR Contact :05/07/2014

YOLO CO. UST: Underground Storage Tank Comprehensive Facility Report

Standard Environmental Record Source: State and tribal registered storage tank lists
Underground storage tank sites located in Yolo county.

RECORD SOURCES AND CURRENCY

Date of Government Version: 04/01/2014
Number of Days to Update: 27
Last EDR Contact :03/24/2014

Source: Yolo County Department of Health
Telephone: 530-666-8646

2020 COR ACTION: 2020 Corrective Action Program List

Standard Environmental Record Source: Other Standard Environmental Records
Search Distance: 0.25 Mile

The EPA has set ambitious goals for the RCRA Corrective Action program by creating the 2020 Corrective Action Universe. This RCRA cleanup baseline includes facilities expected to need corrective action. The 2020 universe contains a wide variety of sites. Some properties are heavily contaminated while others were contaminated but have since been cleaned up. Still others have not been fully investigated yet, and may require little or no remediation. Inclusion in the 2020 Universe does not necessarily imply failure on the part of a facility to meet its RCRA obligations.

Date of Government Version: 11/11/2011
Number of Days to Update: 7
Last EDR Contact :02/14/2014

Source: Environmental Protection Agency
Telephone: 703-308-4044

CERCLIS: Comprehensive Environmental Response, Compensation, and Liability Information System

Standard Environmental Record Source: Federal CERCLIS
Search Distance: 0.333 Mile

CERCLIS contains data on potentially hazardous waste sites that have been reported to the USEPA by states, municipalities, private companies and private persons, pursuant to Section 103 of the Comprehensive Environmental Response, Compensation, and Liability Act (CERCLA). CERCLIS contains sites which are either proposed to or on the National Priorities List (NPL) and sites which are in the screening and assessment phase for possible inclusion on the NPL.

Date of Government Version: 10/25/2013
Number of Days to Update: 94
Last EDR Contact :02/28/2014

Source: EPA
Telephone: 703-412-9810

CERCLIS-NFRAP: CERCLIS No Further Remedial Action Planned

Standard Environmental Record Source: Other Standard Environmental Records
Search Distance: 0.333 Mile

Archived sites are sites that have been removed and archived from the inventory of CERCLIS sites. Archived status indicates that, to the best of EPA's knowledge, assessment at a site has been completed and that EPA has determined no further steps will be taken to list this site on the National Priorities List (NPL), unless information indicates this decision was not appropriate or other considerations require a recommendation for listing at a later time. This decision does not necessarily mean that there is no hazard associated with a given site; it only means that, based upon available information, the location is not judged to be a potential NPL site.

Date of Government Version: 10/25/2013
Number of Days to Update: 94
Last EDR Contact :02/28/2014

Source: EPA
Telephone: 703-412-9810

COAL ASH DOE: Sleam-Electric Plan Operation Data

Standard Environmental Record Source: Other Standard Environmental Records
Search Distance: Property

A listing of power plants that store ash in surface ponds.

Date of Government Version: 12/31/2005
Number of Days to Update: 76
Last EDR Contact :04/18/2014

Source: Department of Energy
Telephone: 202-586-8719

COAL ASH EPA: Coal Combustion Residues Surface Impoundments List

Standard Environmental Record Source: Other Standard Environmental Records
Search Distance: 0.333 Mile

RECORD SOURCES AND CURRENCY

A listing of coal combustion residues surface impoundments with high hazard potential ratings.

Date of Government Version: 08/17/2010

Source: Environmental Protection Agency

Number of Days to Update: 77

Telephone: Not Reported

Last EDR Contact :03/11/2014

CONSENT: Superfund (CERCLA) Consent Decrees

Standard Environmental Record Source: Federal NPL

Search Distance: 0.333 Mile

Major legal settlements that establish responsibility and standards for cleanup at NPL (Superfund) sites. Released periodically by United States District Courts after settlement by parties to litigation matters.

Date of Government Version: 12/31/2013

Source: Department of Justice, Consent Decree Library

Number of Days to Update: 31

Telephone: Varies

Last EDR Contact :03/27/2014

CORRACTS: Corrective Action Report

Standard Environmental Record Source: Federal RCRA CORRACTS facilities list

Search Distance: 0.333 Mile

CORRACTS identifies hazardous waste handlers with RCRA corrective action activity.

Date of Government Version: 03/11/2014

Source: EPA

Number of Days to Update: 27

Telephone: 800-424-9346

Last EDR Contact :03/13/2014

DEBRIS REGION 9: Torres Martinez Reservation Illegal Dump Site Locations

Standard Environmental Record Source: State and tribal landfill / solid waste disposal

Search Distance: 0.333 Mile

A listing of illegal dump sites location on the Torres Martinez Indian Reservation located in eastern Riverside County and northern Imperial County, California.

Date of Government Version: 01/12/2009

Source: EPA, Region 9

Number of Days to Update: 137

Telephone: 415-947-4219

Last EDR Contact :04/28/2014

DELISTED NPL: National Priority List Deletions

Standard Environmental Record Source: Other Standard Environmental Records

Search Distance: 0.333 Mile

The National Oil and Hazardous Substances Pollution Contingency Plan (NCP) establishes the criteria that the EPA uses to delete sites from the NPL. In accordance with 40 CFR 300.425.(e), sites may be deleted from the NPL where no further response is appropriate.

Date of Government Version: 10/25/2013

Source: EPA

Number of Days to Update: 78

Telephone: Not Reported

Last EDR Contact :04/08/2014

DOT OPS: Incident and Accident Data

Standard Environmental Record Source: Other Standard Environmental Records

Search Distance: Property

Department of Transportation, Office of Pipeline Safety Incident and Accident data.

Date of Government Version: 07/31/2012

Source: Department of Transportation, Office of Pipeline Safety

RECORD SOURCES AND CURRENCY

Number of Days to Update: 42
Last EDR Contact :05/06/2014

Telephone: 202-366-4595

EPA WATCH LIST: EPA WATCH LIST

Standard Environmental Record Source: Other Standard Environmental Records
Search Distance: Property

EPA maintains a "Watch List" to facilitate dialogue between EPA, state and local environmental agencies on enforcement matters relating to facilities with alleged violations identified as either significant or high priority. Being on the Watch List does not mean that the facility has actually violated the law only that an investigation by EPA or a state or local environmental agency has led those organizations to allege that an unproven violation has in fact occurred. Being on the Watch List does not represent a higher level of concern regarding the alleged violations that were detected, but instead indicates cases requiring additional dialogue between EPA, state and local agencies - primarily because of the length of time the alleged violation has gone unaddressed or unresolved.

Date of Government Version: 06/30/2013
Number of Days to Update: 31
Last EDR Contact :02/10/2014

Source: Environmental Protection Agency
Telephone: 617-520-3000

ERNS: Emergency Response Notification System

Standard Environmental Record Source: Federal ERNS list
Search Distance: Property

Emergency Response Notification System. ERNS records and stores information on reported releases of oil and hazardous substances.

Date of Government Version: 09/30/2013
Number of Days to Update: 66
Last EDR Contact :04/04/2014

Source: National Response Center, United States Coast Guard
Telephone: 202-267-2180

FEMA UST: Underground Storage Tank Listing

Standard Environmental Record Source: State and tribal registered storage tank lists
Search Distance: Property

A listing of all FEMA owned underground storage tanks.

Date of Government Version: 01/01/2010
Number of Days to Update: 55
Last EDR Contact :04/15/2014

Source: FEMA
Telephone: 202-646-5797

FINDS: Facility Index System/Facility Registry System

Standard Environmental Record Source: Other Standard Environmental Records
Search Distance: Property

Facility Index System. FINDS contains both facility information and 'pointers' to other sources that contain more detail. EDR includes the following FINDS databases in this report: PCS (Permit Compliance System), AIRS (Aerometric Information Retrieval System), DOCKET (Enforcement Docket used to manage and track information on civil judicial enforcement cases for all environmental statutes), FURS (Federal Underground Injection Control), C-DOCKET (Criminal Docket System used to track criminal enforcement actions for all environmental statutes), FFIS (Federal Facilities Information System), STATE (State Environmental Laws and Statutes), and PADS (PCB Activity Data System).

Date of Government Version: 11/18/2013
Number of Days to Update: 13
Last EDR Contact :03/14/2014

Source: EPA
Telephone: Not Reported

FTTS: FIFRA/ TSCA Tracking System - FIFRA (Federal Insecticide, Fungicide, & Rodenticide Act)/TSCA (Toxic Substances Control Act)

Standard Environmental Record Source: Other Standard Environmental Records
Search Distance: Property

RECORD SOURCES AND CURRENCY

FTTS tracks administrative cases and pesticide enforcement actions and compliance activities related to FIFRA, TSCA and EPCRA (Emergency Planning and Community Right-to-Know Act). To maintain currency, EDR contacts the Agency on a quarterly basis.

Date of Government Version: 04/09/2009

Source: EPA/Office of Prevention, Pesticides and Toxic Substances

Number of Days to Update: 25

Telephone: 202-566-1667

Last EDR Contact :02/24/2014

FTTS INSP: FIFRA/ TSCA Tracking System - FIFRA (Federal Insecticide, Fungicide, & Rodenticide Act)/TSCA (Toxic Substances Control Act)

Standard Environmental Record Source: Other Standard Environmental Records

A listing of FIFRA/TSCA Tracking System (FTTS) inspections and enforcements.

Date of Government Version: 04/09/2009

Source: EPA

Number of Days to Update: 25

Telephone: 202-566-1667

Last EDR Contact :02/24/2014

FUDS: Formerly Used Defense Sites

Standard Environmental Record Source: Other Standard Environmental Records

Search Distance: 0.333 Mile

The listing includes locations of Formerly Used Defense Sites properties where the US Army Corps of Engineers is actively working or will take necessary cleanup actions.

Date of Government Version: 12/31/2012

Source: U.S. Army Corps of Engineers

Number of Days to Update: 55

Telephone: 202-528-4285

Last EDR Contact :03/10/2014

HIST FTTS: FIFRA/TSCA Tracking System Administrative Case Listing

Standard Environmental Record Source: Other Standard Environmental Records

Search Distance: Property

A complete administrative case listing from the FIFRA/TSCA Tracking System (FTTS) for all ten EPA regions. The information was obtained from the National Compliance Database (NCDB). NCDB supports the implementation of FIFRA (Federal Insecticide, Fungicide, and Rodenticide Act) and TSCA (Toxic Substances Control Act). Some EPA regions are now closing out records. Because of that, and the fact that some EPA regions are not providing EPA Headquarters with updated records, it was decided to create a HIST FTTS database. It included records that may not be included in the newer FTTS database updates. This database is no longer updated.

Date of Government Version: 10/19/2006

Source: Environmental Protection Agency

Number of Days to Update: 40

Telephone: 202-564-2501

Last EDR Contact :12/17/2007

HMIRS: Hazardous Materials Information Reporting System

Standard Environmental Record Source: Other Standard Environmental Records

Search Distance: Property

Hazardous Materials Incident Report System. HMIRS contains hazardous material spill incidents reported to DOT.

Date of Government Version: 12/31/2013

Source: U.S. Department of Transportation

Number of Days to Update: 52

Telephone: 202-366-4555

Last EDR Contact :04/01/2014

ICIS: Integrated Compliance Information System

Standard Environmental Record Source: Other Standard Environmental Records

Search Distance: Property

RECORD SOURCES AND CURRENCY

The Integrated Compliance Information System (ICIS) supports the information needs of the national enforcement and compliance program as well as the unique needs of the National Pollutant Discharge Elimination System (NPDES) program.

Date of Government Version: 07/20/2011

Source: Environmental Protection Agency

Number of Days to Update: 61

Telephone: 202-564-5088

Last EDR Contact :10/09/2014

INDIAN LUST R1: Leaking Underground Storage Tanks on Indian Land

Standard Environmental Record Source: State and tribal leaking storage tank lists

Search Distance: 0.333 Mile

A listing of leaking underground storage tank locations on Indian Land.

Date of Government Version: 02/01/2013

Source: EPA Region 1

Number of Days to Update: 184

Telephone: 617-918-1313

Last EDR Contact :05/02/2014

INDIAN LUST R10: Leaking Underground Storage Tanks on Indian Land

Standard Environmental Record Source: State and tribal leaking storage tank lists

LUSTs on Indian land in Alaska, Idaho, Oregon and Washington.

Date of Government Version: 11/06/2013

Source: EPA Region 10

Number of Days to Update: 29

Telephone: 206-553-2857

Last EDR Contact :04/28/2014

INDIAN LUST R4: Leaking Underground Storage Tanks on Indian Land

Standard Environmental Record Source: State and tribal leaking storage tank lists

LUSTs on Indian land in Florida, Mississippi and North Carolina.

Date of Government Version: 11/21/2013

Source: EPA Region 4

Number of Days to Update: 90

Telephone: 404-562-8677

Last EDR Contact :04/22/2014

INDIAN LUST R5: Leaking Underground Storage Tanks on Indian Land

Standard Environmental Record Source: State and tribal leaking storage tank lists

Leaking underground storage tanks located on Indian Land in Michigan, Minnesota and Wisconsin.

Date of Government Version: 02/13/2014

Source: EPA, Region 5

Number of Days to Update: 10

Telephone: 312-886-7439

Last EDR Contact :04/28/2014

INDIAN LUST R6: Leaking Underground Storage Tanks on Indian Land

Standard Environmental Record Source: State and tribal leaking storage tank lists

LUSTs on Indian land in New Mexico and Oklahoma.

Date of Government Version: 09/12/2011

Source: EPA Region 6

Number of Days to Update: 59

Telephone: 214-665-6597

Last EDR Contact :02/21/2014

INDIAN LUST R7: Leaking Underground Storage Tanks on Indian Land

Standard Environmental Record Source: State and tribal leaking storage tank lists

LUSTs on Indian land in Iowa, Kansas, and Nebraska

Date of Government Version: 02/20/2014

Source: EPA Region 7

RECORD SOURCES AND CURRENCY

Number of Days to Update: 62
Last EDR Contact :04/28/2014

Telephone: 913-551-7003

INDIAN LUST R8: Leaking Underground Storage Tanks on Indian Land

Standard Environmental Record Source: State and tribal leaking storage tank lists
LUSTs on Indian land in Colorado, Montana, North Dakota, South Dakota, Utah and Wyoming.

Date of Government Version: 08/27/2012
Number of Days to Update: 49
Last EDR Contact :04/28/2014

Source: EPA Region 8
Telephone: 303-312-6271

INDIAN LUST R9: Leaking Underground Storage Tanks on Indian Land

Standard Environmental Record Source: State and tribal leaking storage tank lists
LUSTs on Indian land in Arizona, California, New Mexico and Nevada

Date of Government Version: 03/01/2013
Number of Days to Update: 42
Last EDR Contact :04/28/2014

Source: Environmental Protection Agency
Telephone: 415-972-3372

INDIAN ODI: Report on the Status of Open Dumps on Indian Lands

Standard Environmental Record Source: Other Standard Environmental Records
Search Distance: 0.333 Mile

Location of open dumps on Indian land.

Date of Government Version: 12/31/1998
Number of Days to Update: 52
Last EDR Contact :05/02/2014

Source: Environmental Protection Agency
Telephone: 703-308-8245

INDIAN UST R1: Underground Storage Tanks on Indian Land

Standard Environmental Record Source: State and tribal registered storage tank lists
Search Distance: Property

The Indian Underground Storage Tank (UST) database provides information about underground storage tanks on Indian land in EPA Region 1 (Connecticut, Maine, Massachusetts, New Hampshire, Rhode Island, Vermont and ten Tribal Nations).

Date of Government Version: 02/01/2013
Number of Days to Update: 271
Last EDR Contact :05/02/2014

Source: EPA, Region 1
Telephone: 617-918-1313

INDIAN UST R10: Underground Storage Tanks on Indian Land

Standard Environmental Record Source: State and tribal registered storage tank lists

The Indian Underground Storage Tank (UST) database provides information about underground storage tanks on Indian land in EPA Region 10 (Alaska, Idaho, Oregon, Washington, and Tribal Nations).

Date of Government Version: 02/05/2013
Number of Days to Update: 65
Last EDR Contact :04/28/2014

Source: EPA Region 10
Telephone: 206-553-2857

INDIAN UST R4: Underground Storage Tanks on Indian Land

Standard Environmental Record Source: State and tribal registered storage tank lists

The Indian Underground Storage Tank (UST) database provides information about underground storage tanks on Indian land in EPA Region 4 (Alabama, Florida, Georgia, Kentucky, Mississippi, North Carolina, South Carolina, Tennessee and Tribal Nations)

Date of Government Version: 11/21/2013

Source: EPA Region 4

RECORD SOURCES AND CURRENCY

Number of Days to Update: 90
Last EDR Contact :04/22/2014

Telephone: 404-562-9424

INDIAN UST R5: Underground Storage Tanks on Indian Land

Standard Environmental Record Source: State and tribal registered storage tank lists

The Indian Underground Storage Tank (UST) database provides information about underground storage tanks on Indian land in EPA Region 5 (Michigan, Minnesota and Wisconsin and Tribal Nations).

Date of Government Version: 02/13/2014
Number of Days to Update: 10
Last EDR Contact :04/28/2014

Source: EPA Region 5
Telephone: 312-886-6136

INDIAN UST R6: Underground Storage Tanks on Indian Land

Standard Environmental Record Source: State and tribal registered storage tank lists

The Indian Underground Storage Tank (UST) database provides information about underground storage tanks on Indian land in EPA Region 6 (Louisiana, Arkansas, Oklahoma, New Mexico, Texas and 65 Tribes).

Date of Government Version: 01/29/2014
Number of Days to Update: 42
Last EDR Contact :01/27/2014

Source: EPA Region 6
Telephone: 214-665-7591

INDIAN UST R7: Underground Storage Tanks on Indian Land

Standard Environmental Record Source: State and tribal registered storage tank lists

The Indian Underground Storage Tank (UST) database provides information about underground storage tanks on Indian land in EPA Region 7 (Iowa, Kansas, Missouri, Nebraska, and 9 Tribal Nations).

Date of Government Version: 02/20/2014
Number of Days to Update: 62
Last EDR Contact :04/28/2014

Source: EPA Region 7
Telephone: 913-551-7003

INDIAN UST R8: Underground Storage Tanks on Indian Land

Standard Environmental Record Source: State and tribal registered storage tank lists

The Indian Underground Storage Tank (UST) database provides information about underground storage tanks on Indian land in EPA Region 8 (Colorado, Montana, North Dakota, South Dakota, Utah, Wyoming and 27 Tribal Nations).

Date of Government Version: 07/29/2013
Number of Days to Update: 92
Last EDR Contact :04/28/2014

Source: EPA Region 8
Telephone: 303-312-6137

INDIAN UST R9: Underground Storage Tanks on Indian Land

Standard Environmental Record Source: State and tribal registered storage tank lists

The Indian Underground Storage Tank (UST) database provides information about underground storage tanks on Indian land in EPA Region 9 (Arizona, California, Hawaii, Nevada, the Pacific Islands, and Tribal Nations).

Date of Government Version: 07/29/2013
Number of Days to Update: 129
Last EDR Contact :04/28/2014

Source: EPA Region 9
Telephone: 415-972-3368

INDIAN VCP R1: Voluntary Cleanup Priority Listing

Standard Environmental Record Source: State and tribal voluntary cleanup sites

Search Distance: 0.333 Mile

A listing of voluntary cleanup priority sites located on Indian Land located in Region 1.

Date of Government Version: 09/17/2013
Number of Days to Update: 66

Source: EPA, Region 1
Telephone: 617-918-1102

RECORD SOURCES AND CURRENCY

Last EDR Contact :04/01/2014

INDIAN VCP R7: Voluntary Cleanup Priority Listing

Standard Environmental Record Source: State and tribal voluntary cleanup sites

A listing of voluntary cleanup priority sites located on Indian Land located in Region 7.

Date of Government Version: 03/20/2008

Source: EPA, Region 7

Number of Days to Update: 27

Telephone: 913-551-7365

Last EDR Contact :04/20/2009

LEAD SMELTER 1: Lead Smelter Sites

Standard Environmental Record Source: Other Standard Environmental Records

Search Distance: Property

A listing of former lead smelter site locations.

Date of Government Version: 01/29/2013

Source: Environmental Protection Agency

Number of Days to Update: 13

Telephone: 703-603-8787

Last EDR Contact :04/04/2014

LEAD SMELTER 2: Lead Smelter Sites

Standard Environmental Record Source: Other Standard Environmental Records

A list of several hundred sites in the U.S. where secondary lead smelting was done from 1931 and 1964. These sites may pose a threat to public health through ingestion or inhalation of contaminated soil or dust

Date of Government Version: 04/05/2001

Source: American Journal of Public Health

Number of Days to Update: 36

Telephone: 703-305-6451

Last EDR Contact :12/02/2009

LIENS 2: CERCLA Lien Information

Standard Environmental Record Source: Federal CERCLIS

Search Distance: Property

A Federal CERCLA ('Superfund') lien can exist by operation of law at any site or property at which EPA has spent Superfund monies. These monies are spent to investigate and address releases and threatened releases of contamination. CERCLIS provides information as to the identity of these sites and properties.

Date of Government Version: 02/18/2014

Source: Environmental Protection Agency

Number of Days to Update: 37

Telephone: 202-564-6023

Last EDR Contact :04/28/2014

LUCIS: Land Use Control Information System

Standard Environmental Record Source: Federal institutional controls / engineering controls registries

Search Distance: 0.333 Mile

LUCIS contains records of land use control information pertaining to the former Navy Base Realignment and Closure properties.

Date of Government Version: 02/26/2014

Source: Department of the Navy

Number of Days to Update: 55

Telephone: 843-820-7326

Last EDR Contact :02/14/2014

MLTS: Material Licensing Tracking System

Standard Environmental Record Source: Other Standard Environmental Records

Search Distance: Property

RECORD SOURCES AND CURRENCY

MLTS is maintained by the Nuclear Regulatory Commission and contains a list of approximately 8,100 sites which possess or use radioactive materials and which are subject to NRC licensing requirements. To maintain currency, EDR contacts the Agency on a quarterly basis.

Date of Government Version: 07/22/2013

Source: Nuclear Regulatory Commission

Number of Days to Update: 91

Telephone: 301-415-7169

Last EDR Contact :03/10/2014

NPL: National Priority List

Standard Environmental Record Source: Federal NPL

Search Distance: 0.333 Mile

National Priorities List (Superfund). The NPL is a subset of CERCLIS and identifies over 1,200 sites for priority cleanup under the Superfund Program. NPL sites may encompass relatively large areas. As such, EDR provides polygon coverage for over 1,000 NPL site boundaries produced by EPA's Environmental Photographic Interpretation Center (EPIC) and regional EPA offices.

Date of Government Version: 10/25/2013

Source: EPA

Number of Days to Update: 78

Telephone: Not Reported

Last EDR Contact :04/08/2014

NPL Site Boundaries

Sources:

EPA's Environmental Photographic Interpretation Center (EPIC)
Telephone: 202-566-0690

EPA Region 1
Telephone: 617-918-1102

EPA Region 2
Telephone: 212-637-4293

EPA Region 3
Telephone: 215-814-5418

EPA Region 4
Telephone: 404-562-8681

EPA Region 5
Telephone: 312-353-1063

EPA Region 6
Telephone: 214-655-6659

EPA Region 7
Telephone: 913-551-7247

EPA Region 8
Telephone: 303-312-6118

EPA Region 9
Telephone: 415-947-4579

EPA Region 10
Telephone: 206-553-4479

NPL LIENS: Federal Superfund Liens

Standard Environmental Record Source: Federal NPL

Search Distance: Property

Federal Superfund Liens. Under the authority granted the USEPA by CERCLA of 1980, the USEPA has the authority to file liens against real property in order to recover remedial action expenditures or when the property owner received notification of potential liability. USEPA compiles a listing of filed notices of Superfund Liens.

Date of Government Version: 10/15/1991

Source: EPA

Number of Days to Update: 56

Telephone: 202-564-4267

RECORD SOURCES AND CURRENCY

Last EDR Contact :08/15/2011

ODI: Open Dump Inventory

Standard Environmental Record Source: Other Standard Environmental Records

Search Distance: 0.333 Mile

An open dump is defined as a disposal facility that does not comply with one or more of the Part 257 or Part 258 Subtitle D Criteria.

Date of Government Version: 06/30/1985

Source: Environmental Protection Agency

Number of Days to Update: 39

Telephone: 800-424-9346

Last EDR Contact :06/09/2004

PADS: PCB Activity Database System

Standard Environmental Record Source: Other Standard Environmental Records

Search Distance: Property

PCB Activity Database. PADS Identifies generators, transporters, commercial storers and/or brokers and disposers of PCB's who are required to notify the EPA of such activities.

Date of Government Version: 06/01/2013

Source: EPA

Number of Days to Update: 107

Telephone: 202-566-0500

Last EDR Contact :04/18/2014

PCB TRANSFORMER: PCB Transformer Registration Database

Standard Environmental Record Source: Other Standard Environmental Records

Search Distance: Property

The database of PCB transformer registrations that includes all PCB registration submittals.

Date of Government Version: 02/01/2011

Source: Environmental Protection Agency

Number of Days to Update: 83

Telephone: 202-566-0517

Last EDR Contact :05/02/2014

Proposed NPL: Proposed National Priority List Sites

Standard Environmental Record Source: Federal NPL

Search Distance: 0.333 Mile

A site that has been proposed for listing on the National Priorities List through the issuance of a proposed rule in the Federal Register. EPA then accepts public comments on the site, responds to the comments, and places on the NPL those sites that continue to meet their requirements for listing.

Date of Government Version: 10/25/2013

Source: EPA

Number of Days to Update: 78

Telephone: Not Reported

Last EDR Contact :04/08/2014

RAATS: RCRA Administrative Action Tracking System

Standard Environmental Record Source: Other Standard Environmental Records

Search Distance: Property

RCRA Administration Action Tracking System. RAATS contains records based on enforcement actions issued under RCRA pertaining to major violators and includes administrative and civil actions brought by the EPA. For administration actions after September 30, 1995, data entry in the RAATS database was discontinued. EPA will retain a copy of the database for historical records. It was necessary to terminate RAATS because a decrease in agency resources made it impossible to continue to update the information contained in the database.

Date of Government Version: 04/17/1995

Source: EPA

Number of Days to Update: 35

Telephone: 202-564-4104

RECORD SOURCES AND CURRENCY

Last EDR Contact :06/02/2008

RADINFO: Radiation Information Database

Standard Environmental Record Source: Other Standard Environmental Records

Search Distance: Property

The Radiation Information Database (RADINFO) contains information about facilities that are regulated by U.S. Environmental Protection Agency (EPA) regulations for radiation and radioactivity.

Date of Government Version: 01/09/2014

Source: Environmental Protection Agency

Number of Days to Update: 61

Telephone: 202-343-9775

Last EDR Contact :04/09/2014

RCRA NonGen / NLR: RCRA - Non Generators

Standard Environmental Record Source: Other Standard Environmental Records

Search Distance: Property

RCRAInfo is EPA's comprehensive information system, providing access to data supporting the Resource Conservation and Recovery Act (RCRA) of 1976 and the Hazardous and Solid Waste Amendments (HSWA) of 1984. The database includes selective information on sites which generate, transport, store, treat and/or dispose of hazardous waste as defined by the Resource Conservation and Recovery Act (RCRA). Non-Generators do not presently generate hazardous waste.

Date of Government Version: 03/11/2014

Source: Environmental Protection Agency

Number of Days to Update: 27

Telephone: 703-308-8895

Last EDR Contact :03/13/2014

RCRA-CESQG: RCRA - Conditionally Exempt Small Quantity Generators

Standard Environmental Record Source: Federal RCRA generators list

Search Distance: Property

RCRAInfo is EPA's comprehensive information system, providing access to data supporting the Resource Conservation and Recovery Act (RCRA) of 1976 and the Hazardous and Solid Waste Amendments (HSWA) of 1984. The database includes selective information on sites which generate, transport, store, treat and/or dispose of hazardous waste as defined by the Resource Conservation and Recovery Act (RCRA). Conditionally exempt small quantity generators (CESQGs) generate less than 100 kg of hazardous waste, or less than 1 kg of acutely hazardous waste per month.

Date of Government Version: 03/11/2014

Source: Environmental Protection Agency

Number of Days to Update: 27

Telephone: 703-308-8895

Last EDR Contact :03/13/2014

RCRA-LQG: RCRA - Large Quantity Generators

Standard Environmental Record Source: Federal RCRA generators list

Search Distance: Property

RCRAInfo is EPA's comprehensive information system, providing access to data supporting the Resource Conservation and Recovery Act (RCRA) of 1976 and the Hazardous and Solid Waste Amendments (HSWA) of 1984. The database includes selective information on sites which generate, transport, store, treat and/or dispose of hazardous waste as defined by the Resource Conservation and Recovery Act (RCRA). Large quantity generators (LQGs) generate over 1,000 kilograms (kg) of hazardous waste, or over 1 kg of acutely hazardous waste per month.

Date of Government Version: 03/11/2014

Source: Environmental Protection Agency

Number of Days to Update: 27

Telephone: 703-308-8895

Last EDR Contact :03/13/2014

RCRA-SQG: RCRA - Small Quantity Generators

Standard Environmental Record Source: Federal RCRA generators list

Search Distance: Property

RECORD SOURCES AND CURRENCY

RCRAInfo is EPA's comprehensive information system, providing access to data supporting the Resource Conservation and Recovery Act (RCRA) of 1976 and the Hazardous and Solid Waste Amendments (HSWA) of 1984. The database includes selective information on sites which generate, transport, store, treat and/or dispose of hazardous waste as defined by the Resource Conservation and Recovery Act (RCRA). Small quantity generators (SQGs) generate between 100 kg and 1,000 kg of hazardous waste per month.

Date of Government Version: 03/11/2014

Source: Environmental Protection Agency

Number of Days to Update: 27

Telephone: 703-308-8895

Last EDR Contact :03/13/2014

RCRA-TSDF: RCRA - Treatment, Storage and Disposal

Standard Environmental Record Source: Federal RCRA TSD facilities list

Search Distance: 0.333 Mile

RCRAInfo is EPA's comprehensive information system, providing access to data supporting the Resource Conservation and Recovery Act (RCRA) of 1976 and the Hazardous and Solid Waste Amendments (HSWA) of 1984. The database includes selective information on sites which generate, transport, store, treat and/or dispose of hazardous waste as defined by the Resource Conservation and Recovery Act (RCRA). Transporters are individuals or entities that move hazardous waste from the generator offsite to a facility that can recycle, treat, store, or dispose of the waste. TSDFs treat, store, or dispose of the waste.

Date of Government Version: 03/11/2014

Source: Environmental Protection Agency

Number of Days to Update: 27

Telephone: 703-308-8895

Last EDR Contact :03/13/2014

ROD: Records Of Decision

Standard Environmental Record Source: Federal NPL

Search Distance: 0.333 Mile

Record of Decision. ROD documents mandate a permanent remedy at an NPL (Superfund) site containing technical and health information to aid in the cleanup.

Date of Government Version: 11/25/2013

Source: EPA

Number of Days to Update: 74

Telephone: 703-416-0223

Last EDR Contact :03/11/2014

SCRD DRYCLEANERS: State Coalition for Remediation of Drycleaners Listing

Standard Environmental Record Source: Other Standard Environmental Records

Search Distance: 0.333 Mile

The State Coalition for Remediation of Drycleaners was established in 1998, with support from the U.S. EPA Office of Superfund Remediation and Technology Innovation. It is comprised of representatives of states with established drycleaner remediation programs. Currently the member states are Alabama, Connecticut, Florida, Illinois, Kansas, Minnesota, Missouri, North Carolina, Oregon, South Carolina, Tennessee, Texas, and Wisconsin.

Date of Government Version: 03/07/2011

Source: Environmental Protection Agency

Number of Days to Update: 54

Telephone: 615-532-8599

Last EDR Contact :04/21/2014

SSTS: Section 7 Tracking Systems

Standard Environmental Record Source: Other Standard Environmental Records

Search Distance: Property

Section 7 of the Federal Insecticide, Fungicide and Rodenticide Act, as amended (92 Stat. 829) requires all registered pesticide-producing establishments to submit a report to the Environmental Protection Agency by March 1st each year. Each establishment must report the types and amounts of pesticides, active ingredients and devices being produced, and those having been produced and sold or distributed in the past year.

Date of Government Version: 12/31/2009

Source: EPA

Number of Days to Update: 77

Telephone: 202-564-4203

RECORD SOURCES AND CURRENCY

Last EDR Contact :04/29/2014

TRIS: Toxic Chemical Release Inventory System

Standard Environmental Record Source: Other Standard Environmental Records

Search Distance: Property

Toxic Release Inventory System. TRIS identifies facilities which release toxic chemicals to the air, water and land in reportable quantities under SARA Title III Section 313.

Date of Government Version: 12/31/2011

Source: EPA

Number of Days to Update: 44

Telephone: 202-566-0250

Last EDR Contact :02/26/2014

TSCA: Toxic Substances Control Act

Standard Environmental Record Source: Other Standard Environmental Records

Search Distance: Property

Toxic Substances Control Act. TSCA identifies manufacturers and importers of chemical substances included on the TSCA Chemical Substance Inventory list. It includes data on the production volume of these substances by plant site.

Date of Government Version: 12/31/2006

Source: EPA

Number of Days to Update: 64

Telephone: 202-260-5521

Last EDR Contact :03/28/2014

UMTRA: Uranium Mill Tailings Sites

Standard Environmental Record Source: Other Standard Environmental Records

Search Distance: 0.333 Mile

Uranium ore was mined by private companies for federal government use in national defense programs. When the mills shut down, large piles of the sand-like material (mill tailings) remain after uranium has been extracted from the ore. Levels of human exposure to radioactive materials from the piles are low; however, in some cases tailings were used as construction materials before the potential health hazards of the tailings were recognized.

Date of Government Version: 09/14/2010

Source: Department of Energy

Number of Days to Update: 146

Telephone: 505-845-0011

Last EDR Contact :02/25/2014

US AIRS (AFS): Aerometric Information Retrieval System Facility Subsystem (AFS)

Standard Environmental Record Source: Other Standard Environmental Records

Search Distance: Property

The database is a sub-system of Aerometric Information Retrieval System (AIRS). AFS contains compliance data on air pollution point sources regulated by the U.S. EPA and/or state and local air regulatory agencies. This information comes from source reports by various stationary sources of air pollution, such as electric power plants, steel mills, factories, and universities, and provides information about the air pollutants they produce. Action, air program, air program pollutant, and general level plant data. It is used to track emissions and compliance data from industrial plants.

Date of Government Version: 10/23/2013

Source: EPA

Number of Days to Update: 30

Telephone: 202-564-5962

Last EDR Contact :03/31/2014

US AIRS MINOR: Air Facility System Data

Standard Environmental Record Source: Other Standard Environmental Records

A listing of minor source facilities.

Date of Government Version: 10/23/2013

Source: EPA

Number of Days to Update: 30

Telephone: 202-564-5962

RECORD SOURCES AND CURRENCY

Last EDR Contact :03/31/2014

US BROWNFIELDS: A Listing of Brownfields Sites

Standard Environmental Record Source: Other Standard Environmental Records

Search Distance: 0.333 Mile

Brownfields are real property, the expansion, redevelopment, or reuse of which may be complicated by the presence or potential presence of a hazardous substance, pollutant, or contaminant. Cleaning up and reinvesting in these properties takes development pressures off of undeveloped, open land, and both improves and protects the environment. Assessment, Cleanup and Redevelopment Exchange System (ACRES) stores information reported by EPA Brownfields grant recipients on brownfields properties assessed or cleaned up with grant funding as well as information on Targeted Brownfields Assessments performed by EPA Regions. A listing of ACRES Brownfield sites is obtained from Cleanups in My Community. Cleanups in My Community provides information on Brownfields properties for which information is reported back to EPA, as well as areas served by Brownfields grant programs.

Date of Government Version: 03/20/2014

Source: Environmental Protection Agency

Number of Days to Update: 20

Telephone: 202-566-2777

Last EDR Contact :03/20/2014

US CDL: Clandestine Drug Labs

Standard Environmental Record Source: Other Standard Environmental Records

Search Distance: Property

A listing of clandestine drug lab locations. The U.S. Department of Justice ("the Department") provides this web site as a public service. It contains addresses of some locations where law enforcement agencies reported they found chemicals or other items that indicated the presence of either clandestine drug laboratories or dumpsites. In most cases, the source of the entries is not the Department, and the Department has not verified the entry and does not guarantee its accuracy. Members of the public must verify the accuracy of all entries by, for example, contacting local law enforcement and local health departments.

Date of Government Version: 12/04/2013

Source: Drug Enforcement Administration

Number of Days to Update: 65

Telephone: 202-307-1000

Last EDR Contact :03/04/2014

US ENG CONTROLS: Engineering Controls Sites List

Standard Environmental Record Source: Federal institutional controls / engineering controls registries

Search Distance: Property

A listing of sites with engineering controls in place. Engineering controls include various forms of caps, building foundations, liners, and treatment methods to create pathway elimination for regulated substances to enter environmental media or effect human health.

Date of Government Version: 12/17/2013

Source: Environmental Protection Agency

Number of Days to Update: 14

Telephone: 703-603-0695

Last EDR Contact :03/10/2014

US FIN ASSUR: Financial Assurance Information

Standard Environmental Record Source: Other Standard Environmental Records

Search Distance: Property

All owners and operators of facilities that treat, store, or dispose of hazardous waste are required to provide proof that they will have sufficient funds to pay for the clean up, closure, and post-closure care of their facilities.

Date of Government Version: 02/25/2014

Source: Environmental Protection Agency

Number of Days to Update: 41

Telephone: 202-566-1917

Last EDR Contact :02/14/2014

US HIST CDL: National Clandestine Laboratory Register

Standard Environmental Record Source: Other Standard Environmental Records

Search Distance: Property

RECORD SOURCES AND CURRENCY

A listing of clandestine drug lab locations. The U.S. Department of Justice ("the Department") provides this web site as a public service. It contains addresses of some locations where law enforcement agencies reported they found chemicals or other items that indicated the presence of either clandestine drug laboratories or dumpsites. In most cases, the source of the entries is not the Department, and the Department has not verified the entry and does not guarantee its accuracy. Members of the public must verify the accuracy of all entries by, for example, contacting local law enforcement and local health departments.

Date of Government Version: 09/01/2007

Source: Drug Enforcement Administration

Number of Days to Update: 131

Telephone: 202-307-1000

Last EDR Contact :03/04/2014

US INST CONTROL: Sites with Institutional Controls

Standard Environmental Record Source: Federal institutional controls / engineering controls registries

Search Distance: Property

A listing of sites with institutional controls in place. Institutional controls include administrative measures, such as groundwater use restrictions, construction restrictions, property use restrictions, and post remediation care requirements intended to prevent exposure to contaminants remaining on site. Deed restrictions are generally required as part of the institutional controls.

Date of Government Version: 12/17/2013

Source: Environmental Protection Agency

Number of Days to Update: 14

Telephone: 703-603-0695

Last EDR Contact :03/10/2014

US MINES: Mines Master Index File

Standard Environmental Record Source: Other Standard Environmental Records

Search Distance: Property

Contains all mine identification numbers issued for mines active or opened since 1971. The data also includes violation information.

Date of Government Version: 08/01/2013

Source: Department of Labor, Mine Safety and Health Administration

Number of Days to Update: 28

Telephone: 303-231-5959

Last EDR Contact :03/05/2014

AOCONCERN: San Gabriel Valley Areas of Concern

Standard Environmental Record Source: State and tribal - equivalent CERCLIS

Search Distance: 0.333 Mile

San Gabriel Valley areas where VOC contamination is at or above the MCL as designated by region 9 EPA office.

Date of Government Version: 03/30/2009

Source: EPA Region 9

Number of Days to Update: 206

Telephone: 415-972-3178

Last EDR Contact :03/24/2014

DOD: Department of Defense Sites

Standard Environmental Record Source: Other Standard Environmental Records

Search Distance: 0.333 Mile

This data set consists of federally owned or administered lands, administered by the Department of Defense, that have any area equal to or greater than 640 acres of the United States, Puerto Rico, and the U.S. Virgin Islands.

Date of Government Version: 12/31/2005

Source: USGS

Number of Days to Update: 62

Telephone: 888-275-8747

Last EDR Contact :04/18/2014

INDIAN RESERV: Indian Reservations

Standard Environmental Record Source: Other Standard Environmental Records

Search Distance: Property

RECORD SOURCES AND CURRENCY

This map layer portrays Indian administered lands of the United States that have any area equal to or greater than 640 acres.

Date of Government Version: 12/31/2005

Source: USGS

Number of Days to Update: 34

Telephone: 202-208-3710

Last EDR Contact :04/18/2014

PWS: Public Water System Data

Standard Environmental Record Source: Other Standard Environmental Records

Search Distance: Property

This Safe Drinking Water Information System (SDWIS) file contains public water systems name and address, population served and the primary source of water

Date of Government Version: 04/12/2007

Source: EPA

Number of Days to Update: N/A

Telephone: Not Reported

Last EDR Contact :03/10/2014

RECORD SOURCES AND CURRENCY

HISTORICAL USE RECORDS

RGA LF: Recovered Government Archive Solid Waste Facilities List

Standard Environmental Record Source: Exclusive Recovered Govt. Archives

Search Distance: Property

The EDR Recovered Government Archive Landfill database provides a list of landfills derived from historical databases and includes many records that no longer appear in current government lists. Compiled from Records formerly available from the Department of Resources Recycling and Recovery in California.

Date of Government Version: Not Reported

Source: Department of Resources Recycling and Recovery

Number of Days to Update: 196

Telephone: Not Reported

Last EDR Contact :06/01/2012

RGA LUST: Recovered Government Archive Leaking Underground Storage Tank

Standard Environmental Record Source: Exclusive Recovered Govt. Archives

Search Distance: Property

The EDR Recovered Government Archive Leaking Underground Storage Tank database provides a list of LUST incidents derived from historical databases and includes many records that no longer appear in current government lists. Compiled from Records formerly available from the State Water Resources Control Board in California.

Date of Government Version: Not Reported

Source: State Water Resources Control Board

Number of Days to Update: 182

Telephone: Not Reported

Last EDR Contact :06/01/2012

EDR MGP: EDR Proprietary Manufactured Gas Plants

Standard Environmental Record Source: Former manufactured Gas Plants

Search Distance: 0.333 Mile

The EDR Proprietary Manufactured Gas Plant Database includes records of coal gas plants (manufactured gas plants) compiled by EDR's researchers. Manufactured gas sites were used in the United States from the 1800's to 1950's to produce a gas that could be distributed and used as fuel. These plants used whale oil, rosin, coal, or a mixture of coal, oil, and water that also produced a significant amount of waste. Many of the byproducts of the gas production, such as coal tar (oily waste containing volatile and non-volatile chemicals), sludges, oils and other compounds are potentially hazardous to human health and the environment. The byproduct from this process was frequently disposed of directly at the plant site and can remain or spread slowly, serving as a continuous source of soil and groundwater contamination.

Date of Government Version: 08/28/2009

Source: EDR, Inc.

Number of Days to Update: 55

Telephone: Not Reported

Last EDR Contact :11/30/2012

EDR US Hist Auto Stat: EDR Exclusive Historic Gas Stations

Standard Environmental Record Source: Historical Gas Stations

Search Distance: 0.25 Mile

EDR has searched selected national collections of business directories and has collected listings of potential gas station/filling station/service station sites that were available to EDR researchers. EDR's review was limited to those categories of sources that might, in EDR's opinion, include gas station/filling station/service station establishments. The categories reviewed included, but were not limited to gas, gas station, gasoline station, filling station, auto, automobile repair, auto service station, service station, etc. This database falls within a category of information EDR classifies as "High Risk Historical Records", or HRHR. EDR's HRHR effort presents unique and sometimes proprietary data about past sites and operations that typically create environmental concerns, but may not show up in current government records searches.

Date of Government Version: 02/20/2007

Source: EDR, Inc.

Number of Days to Update: 42

Telephone: Not Reported

Last EDR Contact :02/21/2007

EDR US Hist Cleaners: EDR Exclusive Historic Dry Cleaners

Standard Environmental Record Source: Historical Dry Cleaners

RECORD SOURCES AND CURRENCY

Search Distance: 0.25 Mile

EDR has searched selected national collections of business directories and has collected listings of potential dry cleaner sites that were available to EDR researchers. EDR's review was limited to those categories of sources that might, in EDR's opinion, include dry cleaning establishments. The categories reviewed included, but were not limited to dry cleaners, cleaners, laundry, laundromat, cleaning/laundry, wash & dry etc. This database falls within a category of information EDR classifies as "High Risk Historical Records", or HRHR. EDR's HRHR effort presents unique and sometimes proprietary data about past sites and operations that typically create environmental concerns, but may not show up in current government records searches.

Date of Government Version: 02/20/2007

Source: EDR, Inc.

Number of Days to Update: 42

Telephone: Not Reported

Last EDR Contact :02/21/2007

RECORD SOURCES AND CURRENCY

TOPOGRAPHIC INFORMATION

USGS 7.5' Digital Elevation Model (DEM)

Source: United States Geologic Survey

EDR acquired the USGS 7.5' Digital Elevation Model in 2002 and updated it in 2006. The 7.5' minute DEM corresponds to the USGS 1:24,000- and 1:25,000-scale topographic quadrangle maps. The DEM provides elevation data with consistent elevation units and projection.

HYDROLOGIC INFORMATION

Flood Zone Data: This data, available in select counties across the country, was obtained by EDR in 1999 from the Federal Emergency Management Agency (FEMA). Data depicts 100-year and 500-year flood zones as defined by FEMA.

NWI: National Wetlands Inventory. This data, available in select counties across the country, was obtained by EDR in 2002 and 2005 from the U.S. Fish and Wildlife Service.

HYDROGEOLOGIC INFORMATION

AQUIFLOW[®] Information System

Source: EDR proprietary database of groundwater flow information

EDR has developed the AQUIFLOW[®] Information System (AIS) to provide data on the general direction of groundwater flow at specific points. EDR has reviewed reports submitted to regulatory authorities at select sites and has extracted the date of the report, hydrogeologically determined groundwater flow direction and depth to water table information.

GEOLOGIC INFORMATION

STATSGO: State Soil Geographic Database

Source: Department of Agriculture, Natural Resources Conservation Services. The U.S. Department of Agriculture's (USDA) Natural Resources Conservation Service (NRCS) leads the national Conservation Soil Survey (NCSS) and is responsible for collecting, storing, maintaining and distributing soil survey information for privately owned lands in the United States. A soil map in a soil survey is a representation of soil patterns in a landscape. Soil maps for STATSGO are compiled by generalizing more detailed (SSURGO) soil survey maps.

SSURGO: Soil Survey Geographic Database

Source: Department of Agriculture, Natural Resources Conservation Services (NRCS)

Telephone: 800-672-5559

SSURGO is the most detailed level of mapping done by the Natural Resources Conservation Services, mapping scales generally range from 1:12,000 to 1:63,360. Field mapping methods using national standards are used to construct the soil maps in the Soil Survey Geographic (SSURGO) database. SSURGO digitizing duplicates the original soil survey maps. This level of mapping is designed for use by landowners, townships and county natural resource planning and management.

STREET AND ADDRESS INFORMATION

© 2006 Tele Atlas North America, Inc. All rights reserved. This material is proprietary and the subject of copyright protection and other intellectual property rights owned by or licensed to Tele Atlas North America, Inc. The use of this material is subject to the terms of a license agreement. You will be held liable for any unauthorized copying or disclosure of this material.

APPENDIX L

Site Photographs

Appendix L Site Photographs



Photograph 1: View of Property looking southeast (across South Hill Street).



Photograph 2: View of Property looking northeast (across West 4th Street).

Appendix L Site Photographs



Photograph 3: View of Property looking northwest. Drums at rear of Taco House contain soil from geophysical and environmental subsurface investigation.



Photograph 4: View of Property looking southwest.

Appendix L Site Photographs



Photograph 5: Looking southwest at southern portion of Property.



Photograph 6: Looking northwest at off-site subway station located near southern portion of Property.

Appendix L Site Photographs



Photograph 7: Looking north at northwest adjacent properties (Angel's Knoll public park and Pershing Square Metro Station).



Photograph 8: View from Property looking southwest at southwest adjacent properties (Junipero Serra office building and parking lot).

Appendix L Site Photographs



Photograph 9: View from Property looking southeast at southeast adjoining properties (commercial offices and retail).



Photograph 10: Looking south at northeastern adjacent property (La Cita Music and Dancing).

**Appendix L
Site Photographs**



Photograph 11: Looking northwest at rear of Taco House.



Photograph 12: Looking north at southwest side of Taco House.

Appendix L Site Photographs



Photograph 13: Looking southwest at northeast side of Taco House.



Photograph 14: Looking southeast at Taco House kitchen and cashier counter.

Appendix L Site Photographs



Photograph 15: Looking south at Taco House eating area.




Photograph 16: View inside Taco House eating area (looking east).

Appendix L Site Photographs



Photograph 17: Looking northwest at kitchen grease drum near southwest end of Taco House.



Photograph 18: Looking northeast at storm drain near subway station in southern portion of Property.

**Appendix L
Site Photographs**



Photograph 19: Looking east at trash dumpsters in eastern portion of Property.

APPENDIX M

Phase I Facility Interview Form

Person Interviewed John Day
 Position Executive VP
 Company System Property
 Relation to Site Site owners
 Duration (How Long?) ~~80s~~ site purchased in 1980s

Questions are generally to be asked in the form of "Do you have any knowledge of...", Are you aware of ...", unless otherwise stated. Implied in this form are requests for copies of relevant documents when answers indicate their presence.

General Site Information

What are the site uses?
restaurant ✓ Public parking lot; Mexican

For how long?
constructed ~ 1961 Site was a lot since 1950s; Taco House
10-15 yrs

Previous uses?
commercial/residential since 1880s
~~Not~~ Not aware

Building Summary (Available Site Plan?)

Name/Number	Use	Square Feet	When Built
<u>340 S. Hill</u>	<u>Taco Shop</u>	<u>10x20ft 1,500</u>	<u>1961</u>
<u>338 S. Hill</u>	<u>Parking attendant kiosk</u>	<u>? 4x5</u>	<u>?? replaced 10-15 yrs</u>

General Site Information (continued)

Are there water wells on the site?

No

What is water supply?

Municipal ; DWP?

What is the power supply?

DWP

Is there an alternative power supply?

No

If so, fueled by what?

N/A

What is sewage disposal system (Sanitary, Storm, Combined System)?

Storm drain

Hazardous Substances/Petroleum Products

What Hazardous substances or petroleum products are used? By what equipment/processes? Can we get copies of Material Safety Data Sheets?

None used on site ; dipping oil from cars (minor)

Hazardous Substances/Petroleum Products (continued)

Does the facility have Hazardous materials business/management permits? With what agencies?

No

Does the facility have other environmental permits (water treatment permits, wastewater discharge permits, air emissions permits)? With what agencies?

Not aware

Are hazardous wastes generated? By what processes?

None

Does the facility have an EPA ID No.?

No

Generator?

—

TSD?

—

RCRA Permit?

—

Where are Hazardous Wastes accumulated (location plan)?

N/A

Hazardous Substances/Petroleum Products (continued)

How are hazardous wastes disposed? N/A

What other wastes are generated? General refuse; grease

Where are other wastes accumulated (location plan)? Not aware

How are other wastes disposed (where) Not aware

Are liquid waste or wastewater generated (Processes, composition, volumes, locations) ? food prep?

Hazardous Substances/Petroleum Products (continued)

How are liquid wastes or wastewater managed (Where stored, treatment)? _____

Not aware

Are there floor drains, sumps, or an industrial drainage system (locations)?

*Floor drains in Taco House
assumed yes; not aware*

How are liquid wastes or wastewater disposed (discharge points, to WWTP)? _____

Not aware

Are there AST's or USTs (numbers, locations, sizes, contents)? _____

Not aware

Hazardous Substances/Petroleum Products (continued)

Were there previously AST's or UST's (numbers, locations, sizes, contents)? _____

Not aware

Is waste oil accumulated on the site (locations, volumes, containers, secondary containment)?

Grease from taco house

Not aware

How is waste oil disposed (volume, by whom)?

N/A

Was oil ever used to control dust on site? *Not aware*

Hazardous Substances/Petroleum Products (continued)

Are there hydraulic lifts on site (locations, numbers)? No ✓

Are there transformers on site (other than light fixtures) (locations, PCBs, who owns)? No

Fluorescent lights? How are ballasts disposed? Assume lights

Are pesticides/herbicides used/stored? No

Contamination

Have there been chemical or petroleum product spills (when, where, what)?

Not aware

Has there been illegal dumping on the site (when, where, what)?

Not aware

Is there soil or groundwater contamination on the site (nature, since when)?

Not aware

Is the soil or groundwater contamination due to on-site or off-site causes (documents)?

Not aware

Contamination (continued)

Are there monitoring wells on the site (locations, monitoring reports)?

No

Environmental Documents

Note: These questions are to be asked if interviewee has NOT been sent or given the list in the Information Request Transmittal.

Are you aware of the existence of any of the following documents with respect to the site?

Environmental site assessment reports

K. Kleinfelder

Environmental audit reports

Environmental permits

Registrations for ASTs or USTs

Material safety data sheets

Environmental or safety plans

Geologic, hydrogeologic, or geotechnical reports

Hazardous waste generator notices or reports

Risk assessments

Recorded Activity and Use Limitations (AULs)

Environmental Documents (continued)

Are you aware of:

Any pending, threatened, or past litigation or agency administrative proceedings regarding the management, use, or disposal of hazardous substances or petroleum products on the property?

No

Any notices or correspondence from any government agency relating to past or current violations of environmental laws relating to the property.


No

APPENDIX N

Resumes of Environmental Professionals

Keith F. Gilbert, PG

**Senior Project Manager
Environmental Engineering & Project Management**



Mr. Gilbert has over 23 years of experience in managing and performing site audits, environmental assessments, remediation, regulatory compliance, litigation support and GIS applications. Directed, managed and mentored project personnel and support staff. He managed and performed monitoring and remediation activities at several major oil refineries, government facilities, commercial, and industrial projects requiring close agency/client integration including local Fire Department oversight. Projects have included UST-related assessments at the City of Huntington Beach Police Department. Mr. Gilbert provided litigation and claims support with representation at depositions and court hearing on hydrocarbon and metal impacted sites, delivered technical evaluation and planning for environmental concerns at properties. He also managed and prepared proposals, work plans, site safety plans, health based risk assessments, and closure reports. Prepared project scheduling including Gantt charts, managed contractor coordination, performed budget control, cost tracking, and invoicing of projects.

Selected Projects

ExxonMobil Refinery, Torrance, CA
Alon USA Energy, Paramount and Lakewood, CA
Oil & Gas Exploration and Well Support, North Central, TX
Confidential Site, City of Los Angeles, CA
ii Fuels, UST-related assessments at City of Huntington Beach Police Dept.
City of Coachella Fire Station and City Yard, Groundwater Assessments from Leaking Underground Storage Tanks
Golden West Refining Company, Santa Fe Springs, CA, Preliminary Remedial ESA, Remediation and Risk Assessment of Former Refinery; worked closely with the Santa Fe Springs Fire Department on Remedial Activities at the Former Refinery.
Bazz Houston, Garden Grove, Chlorinated Solvent Assessment/ Remediation
Liston Brick, Corona, Assessment Review and Litigation Support
Buchhalter Nemer, Lake Forest, Third Party Review and Litigation Support for Chlorinated Solvent Assessment and Remediation Site
ExxonMobil Retail Sites, Phase I and II Environmental Assessments (ESA)s and Remediation in Several States
Continental Airlines, Los Angeles International Airport, Assessment and Installation Free Product Recovery Wells and System
U.S. Army Corps of Engineers, Kansas City District, Whiteman Air Force Base, Whiteman, MO, UST Closures at 44 Minuteman Missile II sites
Department of the Air Force Air Force Center For Environmental Excellence, Repair of 0.7-Acre Oil/Water Separator/Basin for Runway

Selected Publications, Reports, and Presentations

2011. Provided presentation on remedial technology options for groundwater, soil, and soil vapor to the Department of Environment and Conservation in Western Australia.

Education

B.S., Science, Eastern Illinois University, Charleston, 1982

Post-graduate courses in advanced sedimentation, structural geology, and environmental geology at Southern Illinois University, Carbondale, 1983

Surveying and Mapping Certification, Coastline Community College, 1990

Professional Registration

Professional Geologist in States of:

- Arizona, No. 49564
- California, No. 7261
- Florida, No. 2648
- North Carolina, No. 2247
- South Carolina, No. 2520
- Tennessee, No. 5671
- Texas, No. 10832
- Washington, No. 2761

OSHA 8-Hr Health and Safety Manager and Supervisor Training

OSAA 10-hr OSHA Construction Safety and Health Training

OSHA 40-hr Health and Safety Training

OSHA 8-hr Health & Safety Refresher

Jeffrey F. Ludlow, PG

**Principal
Environmental Engineering**



28 years in the industry ~ 17 years with Langan

Mr. Ludlow has 28 years of experience in marketing, designing, and managing multidisciplinary environmental projects for private and public clients. He directs technical staff and subcontractors and provides project scheduling, budgetary control, and client interfacing for projects ranging in size from \$1,000 to over \$1 million. Mr. Ludlow's wide range of environmental experience includes assessing and remediating point source and nonpoint-source releases of organic and inorganic chemicals from tanks, sumps, waste ponds, wastewater streams, mine tailings and audits, and landfills. Mr. Ludlow developed Langan's vapor intrusion mitigation practice and has designed vapor control and landfill gas mitigation systems for dozens of commercial and residential development projects in Northern and Southern California. These projects typically involve construction of new buildings over groundwater contaminated with volatile organic compounds (VOCs), and petroleum hydrocarbons or are on former landfills with methane gas mitigation issues. In most projects, Langan also provided geotechnical engineering services and design input to the building foundation system. This integrated approach has allowed Mr. Ludlow to design vapor mitigation solutions that are cost effective, constructible and integral to other building systems that minimize disruption of the normal building activities.

Selected Projects

Symantec Corporation Chengdu, China
Port of Oakland New Harbor Facilities Center, Oakland, CA
Port of San Francisco Pier 94 Landfill Closure, San Francisco, CA
Ryerson-Tull Steel Facility, Emeryville, CA
Fort Ord/Sierra Army Depot Closure Plan Reports, Northern CA
City of Hercules Phase I and II Environmental Site Assessments, Hercules, CA
Mission Bay Development Area, San Francisco, CA
EPA Superfund Site, San Jose, CA
SFRA Folsom Street Parcel 27 Block 3740, San Francisco, CA
Jessie Square Garage, Jewish Museum, San Francisco, CA
South of Market Area Loma Prieta Redevelopment Area, San Francisco, CA
MUNI Substation Redevelopment, 1140 Fillmore Street, San Francisco, CA
SFRA Hunters Point Shipyard, San Francisco, CA
Sierra Point Business Center, Brisbane, CA
Environmental Site Investigation and Remedial Action Plan Preparation, Richmond, CA
San Francisco Public Utilities Commission, San Francisco, CA
MUNI Maintenance Facility Soil and Groundwater Remediation, San Francisco, CA
Sacramento Army Depot RI/FS, Sacramento, CA
Marriott International, Inc., Northern CA
Hunters Point CERCLA Remedial Investigation, San Francisco, CA

Education

B.A., Geology, Southern Oregon State College, Ashland

Professional Registration

Professional Geologist (PG) in CA

Affiliations

California Groundwater Association

LANGAN

Jeffrey F. Ludlow, PG

Alcatraz Island Hazardous Materials Preliminary Assessment, San Francisco, CA

Siskiyou County Emergency Response Soil Remediation Monitoring, Siskiyou County, CA

Yosemite National Park Remediation, Yosemite, CA

Hydrocarbon-Contaminated Soil Remediation, Milpitas, CA

Grand Canyon National Park, Site and Health Risk Assessment, Grand Canyon National Park, AZ

Yosemite National Park, Stormwater System Assessment, Yosemite, CA

Landfill Endangerment Assessment, El Portal, CA

Selected Publications, Reports, and Presentations

"Comparison of Estimated Versus Actual Vapor Intrusion Management System Performance," May (2010)

"Performance Data from an Existing Building ("Retro-fit") Vapor Intrusion Mitigation System," May (2010)

"Vapor Intrusion Management System Monitoring Techniques for a Multi-Building Brownfields Project," May (2010)

"Estimating VOC Emissions from Vapor Management Systems for Air District Permitting," May (2008)

"Finally! A Practical Approach to Vapor Intrusion," Seminar with Wendel, Rosen, Black & Dean LLP in Oakland and San Jose, California, April (2008)

"Barriers to Vapor Intrusion Session," at the Remediation of Chlorinated and Recalcitrant Compounds: Sixth International Conference, Battelle, Monterey, California, May (2008)

"Vapor Intrusion: Modeling, Design, and Construction" at the Remediation of Chlorinated and Recalcitrant Compounds: Sixth International Conference, Battelle, Monterey, California, May (2008)

"Performance Monitoring of Vapor Mitigation System, New Harbor Facilities Center Port of Oakland," May (2006)

"Vapor Intrusion of Volatile Organic Compounds Into Buildings" at the Remediation of Chlorinated and Recalcitrant Compounds: Fifth International Conference, Battelle, Monterey, California, May (2006)

"Subsurface Vapor Intrusion to Indoor Air Mitigation System Design, New Harbor Facilities Center Port of Oakland," May (2005)

"Evaluating and Managing Business Environmental Risks For Contaminated Property Redevelopment," May (2004)

Rachel Prohoroff

Staff Geologist
Environmental Engineering



3 years in the industry

Ms. Prohoroff has over three years' experience with environmental engineering projects. Her experience includes Phase I and Phase II Environmental Site Assessments, soil logging and sampling, and environmental monitoring. She has also performed data analysis and report writing for quarterly groundwater monitoring, site characterization, and remediation projects. In addition, she has provided compliance reporting for National Pollution Discharge Elimination System permits.

Selected Projects

- Phase I Environmental Site Assessment, 1621 North Gower Street, Los Angeles, CA
- Phase I and Limited Phase II Environmental Site Assessment and Waste Oil UST Investigation, confidential client, Los Angeles, CA
- Phase I Environmental Site Assessment, confidential client, Los Angeles, CA
- Phase I and Limited Phase II Environmental Site Assessment, confidential large exhibition/entertainment venue, Los Angeles, CA
- Phase I Environmental Site Assessment, confidential client, Laguna Niguel, CA
- Asbestos, lead-based paint, and polychlorinated biphenyls sampling and reporting, Toyota Sports Center, El Segundo, CA
- Groundwater monitoring well re-installation, confidential client, Santa Paula, CA
- Environmental monitoring and sampling, Broadstone Kearny Mesa residential development, San Diego, CA
- Soil, groundwater, and soil vapor investigation, confidential site, Irvine, CA
- On-call technical review, confidential client, Huntington Beach, CA
- Quarterly discharge monitoring and reporting, Fontainebleau Casino and Resort, Las Vegas, NV
- Groundwater monitoring, Al Phillips Cleaners site, Las Vegas, NV
- *Quarterly groundwater monitoring, Rhodes Reedley UST Site, Reedley, CA
- *Quarterly groundwater monitoring, Merced Airport, Merced, CA
- *Quarterly groundwater monitoring, confidential large retail client, CA

Selected Publications, Reports, and Presentations

Rachel Prohoroff, John Wakabayashi, Trevor A. Dumitru, Sandstone matrix olistostrome deposited on intra-subduction complex serpentinite, Franciscan Complex, western Marin County, California, Tectonophysics, Volumes 568–569, 28 September 2012, Pages 296-305.

Education

B.S., Geology, California State University of Fresno, 2011

Graduate Coursework in Geology, Stanford University, 2011-2013

Affiliations

- American Geophysical Union
- Geological Society of America
- South Coast Geological Society

Certifications

- OSHA 40-hr Health and Safety Training

*Project experience with previous employer.

LANGAN